BOSTON PUBLIC LIBRARY
3 9999 07934 558 1

ASSESSED VALUES
REAL ESTATE
IN BOSTON—1931

PUBLISHED BY THE BOSTON REAL ESTATE EXCHANGE

CHARLES W. WHITTIER
ALBERT R. WHITTIER
FRANK A. EWART
NORMAN W. KENNY
HENRY W. MERRILL

C. W. WHITTIER & BRO.
MEMBERS BOSTON REAL ESTATE EXCHANGE

REAL ESTATE BROKERS
SELLING, LEASING AND MANAGEMENT OF
BUSINESS PROPERTY A SPECIALTY

SHAWMUT BANK BUILDING
82 DEVONSHIRE STREET
BOSTON

TELEPHONE LAFAYETTE 3070

071



BOSTON
PUBLIC
LIBRARY



R

MASS.

The BOSTON PENNY
SAVINGS BANK
1375 WASHINGTON STREET

Deposits go on interest monthly.
Interest is declared semi-annually, payable April and October 12th.
This is a real estate men's bank.
It is carefully and conservatively managed.
Deposits may be made by mail.

FREDERICK H. BRIGGS, President OLIVER H. KENT, Treasurer

Investment Committee

FRED H. DRISKO FRANK H. PURINGTON
GEORGE S. PARKER FREDERICK A. SINGLETON
FREDERICK H. BRIGGS

W. H. BALLARD COMPANY

BUILDING MANAGERS
RENTAL MANAGERS

45 MILK STREET **LIBERTY 6640**

GEO. L. DeBLOIS
&
A. N. MADDISON

Trustees and Managers of
REAL ESTATE and
Personal Property

ROOMS 309 to 319 BARRISTERS HALL
No. 11 PEMBERTON SQUARE, BOSTON

100% CORRECT

THIS book contains the assessed values and the names of owners of property, as assessed April 1, 1933, in Boston Proper, the Back Bay, the Fenway District, the Warehouse District of South Boston and the Automobile Sections of Brighton and Brookline.

An estate having a frontage on two or more streets is valued on one street only.

Every effort is made to have this book as nearly perfect as possible. It is believed that it is 100 per cent correct but accuracy is not guaranteed.

---

*Denotes exemption from taxation.
**Denotes partially exempt from taxation.

No. Date NOV 2 0 1933

LOANED BY THE

BOSTON REAL ESTATE EXCHANGE

to Philip Dexter, Member

CAUTION: This book is not to be sold, given away or loaned permanently by the receiving Member during the year following its issue

Date _____

LOANED BY THE

BOSTON REAL ESTATE EXCHANGE

to _____ Member

CAUTION: This book is not to be said, given away or loaned permanently by the receiving Member during the year following its issue

ASSESSED VALUES

OF

REAL ESTATE

IN

BOSTON

1933

Edited and Published by the

BOSTON REAL ESTATE EXCHANGE

Printed in Boston on Paper Made in New England

COPYRIGHT 1933 BY
BOSTON REAL ESTATE EXCHANGE
7 WATER STREET
All rights reserved

03

Robert A. Nordblom Co.

INCORPORATED

. *Management*

. *Brokerage*

. *Insurance*

. *Promotion*

▲

BOSTON: 18 Oliver Street
NEW YORK: 250 Park Avenue
WASHINGTON: 1420 New York Avenue, N.W.
WORCESTER: 330 Main Street

▲

ROBERT A. NORDBLOM
ROBERT C. NORDBLOM JOHN A. BREEN

HUBbard 7000

J. EDMUND VINCENT 60 STATE STREET
Industrial Properties For Sale or Lease Telephone HUBbard 1180

TABLE OF CONTENTS

PAGE

ASSESSMENTS ..... 1 to 547

BOSTON REAL ESTATE EXCHANGE
- Officers, Directors and Committees 035
- Act of Incorporation 037
- By-Laws 038
- Past Presidents 048
- Members—List 049
  - Classified List 066
  - Classification 023
- Rules and Regulations Governing Membership 024
- Rules—Governing Payment of Dues 023
  - Concerning Arbitration 029
  - Governing the Appraisal Committee 026
- Commissions—Schedules of Rates 071
- Services of the Exchange 020
- List of Atlases 018
- Library—List of Books 030

BROKERS DIVISION
- List of Officers, Committees and Members 041
- By-Laws 040
- Code of Ethics 079

BUILDING OWNERS AND MANAGERS ASSOCIATION
- List of Officers, Committees and Members 043
- By-Laws 042

PROPERTY OWNERS DIVISION
- List of Officers, Committees and Members 045
- By-Laws 044

NEWTON BOARD
- List of Officers, Committees and Members 047
- By-Laws 046

BOSTON
- Valuation of Real Estate by Wards 014
- Twenty-Seven Year Summary of Valuations 096
- Department Locations 087
- Building Height Limits 086
- Recording Fees—Registry of Deeds 090
- Registration Fees—Land Court 091
- Facts About Boston 088
- Map of Metropolitan Boston 078
- Population of Metropolitan Boston 089

TAXATION
- Tax Table—Boston 015
- Tax Rates—Boston and Suburbs 019
- Federal Stamp Taxes 092

MAIL
- Rates of Postage 093
- Air Mail Information 094

MISCELLANEOUS
- Calendar 1934 ..... 022, 548
- Classified Advertising 06
- Index to Advertisements 012
- Auction Sales 031
- List of Real Estate Trust Securities 032
- Massachusetts Board of Tax Appeals 070
- Massachusetts Association of Real Estate Boards 085
- National Association of Real Estate Boards 084

MEREDITH & GREW
INCORPORATED
40 CENTRAL ST., BOSTON — Tel. Hubbard 6772
23 CENTRAL STREET — Manchester, Mass.
SELLING, LEASING MANAGING REAL ESTATE

The Franklin Savings Bank

6 PARK SQUARE, BOSTON

OLD in experience (Incorporated 1861)
STRONG in surplus (over $3,000,000)
CONSERVATIVE in its investments
PROGRESSIVE in its service

In selecting a bank for your savings account consider
First—**Security of Principal**
Second—**Rate of Dividend**

Money draws interest from the first day of each month
Send for Circular "Banking by Mail"

JOSEPH H. SOLIDAY, President
EVERETT W. GAMMONS, Treasurer
WILLIAM A. HAMMOND, Assistant Treasurer
CARL S. PAGE, Assistant Treasurer

Warren Institution for Savings

3 Park Street · Boston

▲

A Mutual Savings Bank
For Over 104 Years

DEWICK & FLANDERS, Inc.

Insurance

40 BROAD ST., BOSTON

Telephone HUBbard 7530

COMPANIES REPRESENTED
FIRE

Queen of America
Firemen's of Newark
Mercantile of America
Merchants of New York
Reliance of Philadelphia
Ins. Co. of the State of Pa.
Imperial of New York
Home Fire & Marine
Rhode Island of R. I.
Security of New Haven

CASUALTY AND BONDING DEPARTMENT
Globe Indemnity Company

BADGER'S
Fire Extinguishers

Tested and Approved by the Underwriters' Laboratories

Made in the following sizes:

1 qt. and 1½ qt. Pump Type Extinguishers
2½ and 1¼ gal. Soda-Acid Extinguishers
2½ and 1¼ gal. Foam Fire Extinguishers
2½ and 5 gal. Non-Freeze Extinguishers

20 and 40 gal. Chemical Engines
On Wheels (Hand Drawn)

RECHARGES OF ALL KINDS
SODA-ACID FOAM NON-FREEZE
And Liquid for Pump Type Extinguishers

Badger Fire Extinguisher Company

962 Park Square Building — Boston, Massachusetts
Telephone HANcock 3740

Amory Eliot Offices

Trustees and Agents

Property Management

MEMBERS OF
BOSTON REAL ESTATE EXCHANGE — BROKERS DIVISION
BUILDING OWNERS AND MANAGERS ASSOCIATION

Rooms 1116 to 1124

131 STATE STREET
BOSTON

Telephone
HUBbard 4650

CAMBRIDGE
Harvard Square

BACK BAY
8 Newbury St.

R. M. Bradley & Co., Inc.

60 STATE STREET, BOSTON

Real Estate

Managers . Investors . Brokers

Duluth
Seattle

New York
St. Paul

Chicago
Superior

Minneapolis
Kansas City

R. S. & C. R. CODMAN

TRUSTEES
BUILDING MANAGEMENT
BROKERAGE

Russell S. Codman

Charles R. Codman

Russell S. Codman, Jr.

50 Congress Street

HUBbard 1275

HENRY O. CUTTER FRANK B. CUTTER

WATSON G. CUTTER & SONS

Real Estate - Insurance - Mortgages

REALTORS

MEMBERS OF
Boston Real Estate Exchange
Brokers Division

Building Owners and Managers Association

Rooms 804-805-806

44 School Street, Boston

Telephone CAPitol 3548-3549

EDWARD H. ELDREDGE WILLIAM J. KEVILLE

ELDREDGE & KEVILLE

Successors to JAMES T. ELDREDGE & CO., 1858

Realtors

Management of Estates - Appraisals

Real Estate - Mortgages and Insurance

Members
BOSTON REAL ESTATE EXCHANGE
BROKERS DIVISION
BUILDING OWNERS and MANAGERS ASSOCIATION

Telephones
LAFayette 5685
LAFayette 5686

Boston

10 STATE STREET

WALTER S. FOX

Member of Boston Real Estate Exchange

▪ Care of Property ▪

Real Estate Broker and Insurance
55 KILBY STREET, BOSTON, MASS.
Telephone HANcock 0357

Est. 1840

HENRY W. SAVAGE, Inc.

REALTORS

REAL ESTATE *IN ALL ITS BRANCHES*

273 HARVARD STREET. Coolidge Corner Bldg. BROOKLINE

ASPinwall 1504

Branch Offices at KINGSTON and BRIDGEWATER

STEPHEN W. SLEEPER JOHN W. DUNLOP

SLEEPER & DUNLOP

Real Estate Brokers and Agents

Members Boston Real Estate Exchange

31 Milk Street **BOSTON**

Telephones LAFayette 5768-5769

R. ELMER TOWNSEND

Real Estate, Mortgages and Insurance

85 DEVONSHIRE STREET

BOSTON

Member Boston Real Estate Exchange

Howard Whitcomb, President Robert S. Wayland, Vice Pres.

WHITCOMB & COMPANY

INCORPORATED

Real Estate Broker and Agent

Selling, Leasing and Managing Real Estate in the Business Districts of Metropolitan Boston

Central Property in All New England Cities and Towns

10 State Street BOSTON LAFayette 6376

INDEX TO ADVERTISEMENTS

Fire Extinguishers

Page

Badger Fire Extinguisher Co., 31 St. James Ave..... 07

Insurance

Brewer, Cyrus & Co., 44 Kilby St..... 277
Dewick & Flanders, 40 Broad St..... 07
Field & Cowles, 40 Broad St.....123, 166, 239, 345, 416
Muller, William A. & Co., 55 Kilby St.....17, 62, 185, 281, 324, 430
OBrion, Russell & Co., 108 Water St.....39, 131, 141, 193, 244, 417
Paige, John C. & Co., 40 Broad St.....77, 140, 147, 324, 515

Owners and Lessees

Boston Wharf Company, 259 Summer St.....C Insert

Plumbing and Heating

Marchant, Edward H., 12 Province Court..... 386
Slattery, Richard P. & Co., 163 Harrison Ave.....37, 167

Printers

Grimes, E. L. Printing Co., 368 Congress St..... 034

Real Estate and Building Management

Alvord Bros., 81 Union St., Newton Centre..... 98
Ballard, W. H., Company, 45 Milk St..... 01
Boardman, Reginald, Ames Bldg.....Outside Back Cover
Bradley, R. M. & Company, Inc., 60 State St..... 08
Cabot, Cabot & Forbes, Inc., 60 State St..... 18
Codman, R. S. & C. R., 50 Congress St..... 08
Codman, Wm. C. & Son, 30 Charles St.....015, 103, 109, 132, 292, 330, 523
Cushing, Charles E., 209 Washington St.....46, 79, 198, 412, 458
Cutter, Watson G. & Sons, 44 School St..... 09
DeBlois, Geo. L., 11 Pemberton Square 01
Douglass & Hunneman, 5 Arlington St.....43, 110, 129, 300, 328
Eldredge & Keville, 10 State St..... 09
Ellis & Andrews, Harvard Sq., Cambridge..... 015
Fitzpatrick, Thomas B., 20 Belgrade Ave., Roslindale..... 15
Fox, Walter S., 55 Kilby St..... 09
Frazer, James A., 381 Dudley St., Roxbury..... 61
Hastings, Kenneth B., 404 Centre St., Newton..... 116
Hooper, Sidney F., 209 Washington St.....27, 275, 391, 465, 497
Maddison, A. N., 11 Pemberton Square..... 01
Meredith & Grew, Incorporated, 40 Central St.,
05, 016, 019, 070, 42, 130, 207, 302, 375, 442, 498
Newhall, Elbridge K., 27 State St.....51, 73
Nordblom, Robert A. Co., Inc., 18 Oliver St..... 04
O'Brien, Wm. Pease, 209 Washington St.,
90, 142, 289, 383, 434, 449, 454, 461, 507, 528

Real Estate and Building Management

Page
Parker, Bartol, 50 Congress St.....Inside Front Cover
Poole & Seabury, 45 Newbury St.....55, 140, 148, 301, 343
Redmond, Carlton S., 50 Congress St.....455, 460, 498, 506, 541
Savage, Henry W., Inc., 273 Harvard St., Brookline..... 010
Sleeper & Dunlop, 31 Milk St..... 010
Street & Company, 185 Devonshire St.....014, 018, 034, 76, 104, 329, 376
Tower, Benjamin C., 87 Milk St..... 303
Townsend, R. Elmer, 85 Devonshire St..... 010
Vincent, J. Edmund, 60 State St.....05, 016
Welsh, Willard & Co., Inc., 148 State St.....443, 481
Whitcomb & Company, Incorporated, 10 State St..... 011
Whittier, C. W. & Bro., 82 Devonshire St.,
Outside Front Cover, 21, 65, 67, 91, 108, 127, 148, 186, 197, 206, 231, 250, 288, 309, 323, 368, 435, 437, 442, 443, 448, 450, 459, 499, 508
Wyner, Edward N., 18 Tremont St.....Outside Edges

Real Estate Trust Stocks

Hastings, Francis, 53 State St..... 034

Restaurants

Walton Lunch Co., 1083 Washington St.....93, 134, 418, 468, 501

Savings Banks

Boston Five Cents Savings Bank, 30 School St.....H Insert
Boston Penny Savings Bank, 1375 Washington St.....Inside Front Cover
Franklin Savings Bank, 6 Park Sq..... 06
Home Savings Bank, 75 Tremont St.....B Insert
Warren Institution for Savings, 3 Park St..... 06

Trustees

Amory Eliot Offices, 131 State St..... 08

Uniforms

Harding Uniform and Regalia Co., 30 Franklin St.....245, 408, 459

Miscellaneous

Joslin, Arthur W., 107 Massachusetts Ave..... 169
Appraisals and Adjustments
Powers, Frank H. Co., 39 Stanhope St..... 92
Builders

STREET & COMPANY, Inc.
Mortgage Loan Correspondents of the Prudential Insurance Company of America

REAL ESTATE
Insurance - Mortgages
185 DEVONSHIRE STREET
Tel. LIBerty 4436

VALUATION OF REAL ESTATE IN BOSTON

Ward	April 1, 1932	April 1, 1933	Loss
1	$46,471,700	$45,604,600	$867,100
2	45,409,700	43,662,700	1,747,000
3	639,442,900	591,278,000	48,164,900
4	108,785,100	101,880,500	6,904,600
5	226,350,400	207,517,500	18,832,900
6	88,808,800	83,388,600	5,420,200
7	25,874,600	25,341,800	532,800
8	31,335,200	30,417,100	918,100
9	33,266,200	31,975,300	1,290,900
10	22,970,500	22,056,100	914,400
11	27,178,000	26,954,900	223,100
12	38,932,400	37,583,600	1,348,800
13	24,880,100	24,273,400	606,700
14	49,595,200	48,233,700	1,361,500
15	22,373,700	22,100,100	273,600
16	34,463,900	33,841,900	622,000
17	35,106,600	34,426,900	679,700
18	44,314,200	43,462,700	851,500
19	35,803,500	35,297,300	506,200
20	48,367,400	47,833,200	534,200
21	83,259,200	75,061,600	8,197,600
22	40,835,000	39,781,300	1,053,700
Total	$1,753,824,300	$1,651,972,800	$101,851,500

	1932	1933
State Tax	$2.69	$2.87
County Tax	1.87	1.68
City Tax	30.94	28.25
Rate per $1,000	$35.50	$32.80

TAX RATE PER $1,000, $32.80

Rate declared August 31, 1933

Of the City Rate of $28.25, $6.75 is for Public School expenditures

The total assessed valuation of personal property was $128,027,200, making the entire valuation $1,780,000,000

BEACON HILL
BACK BAY
RESIDENTIAL
REAL ESTATE

WM. C. CODMAN & SON
30 CHARLES STREET
Est. 1872 LAFayette 2460

BROKERS
AGENTS
APPRAISERS
INSURANCE

TAX TABLE—1933

VALUE.	TAX.	VALUE.	TAX.	VALUE.	TAX.
		$30,000	984 00	$70,000	2,296 00
$100	3 28	31,000	1,016 80	71,000	2,328 80
200	6 56	32,000	1,049 60	72,000	2,361 60
300	9 84	33,000	1,082 40	73,000	2,394 40
400	13 12	34,000	1,115 20	74,000	2,427 20
500	16 40	35,000	1,148 00	75,000	2,460 00
600	19 68	36,000	1,180 80	76,000	2,492 80
700	22 96	37,000	1,213 60	77,000	2,525 60
800	26 24	38,000	1,246 40	78,000	2,558 40
900	29 52	39,000	1,279 20	79,000	2,591 20
1,000	32 80	40,000	1,312 00	80,000	2,624 00
2,000	65 60	41,000	1,344 80	81,000	2,656 80
2,500	82 00	42,000	1,377 60	82,000	2,689 60
3,000	98 40	43,000	1,410 40	83,000	2,722 40
4,000	131 20	44,000	1,443 20	84,000	2,755 20
5,000	164 00	45,000	1,476 00	85,000	2,788 00
6,000	196 80	46,000	1,508 80	86,000	2,820 80
7,000	229 60	47,000	1,541 60	87,000	2,853 60
8,000	262 40	48,000	1,574 40	88,000	2,886 40
9,000	295 20	49,000	1,607 20	89,000	2,919 20
10,000	328 00	50,000	1,640 00	90,000	2,952 00
11,000	360 80	51,000	1,672 80	91,000	2,984 80
12,000	393 60	52,000	1,705 60	92,000	3,017 60
13,000	426 40	53,000	1,738 40	93,000	3,050 40
14,000	459 20	54,000	1,771 20	94,000	3,083 20
15,000	492 00	55,000	1,804 00	95,000	3,116 00
16,000	524 80	56,000	1,836 80	96,000	3,148 80
17,000	557 60	57,000	1,869 60	97,000	3,181 60
18,000	590 40	58,000	1,902 40	98,000	3,214 40
19,000	623 20	59,000	1,935 20	99,000	3,247 20
20,000	656 00	60,000	1,968 00	100,000	3,280 00
21,000	688 80	61,000	2,000 80	101,000	3,312 80
22,000	721 60	62,000	2,033 60	102,000	3,345 60
23,000	754 40	63,000	2,066 40	103,000	3,378 40
24,000	787 20	64,000	2,099 20	104,000	3,411 20
25,000	820 00	65,000	2,132 00	105,000	3,444 00
26,000	852 80	66,000	2,164 80	106,000	3,476 80
27,000	885 60	67,000	2,197 60	107,000	3,509 60
28,000	918 40	68,000	2,230 40	108,000	3,542 40
29,000	951 20	69,000	2,263 20	109,000	3,575 20

RATE $32.80 per $1,000

ELLIS & ANDREWS
Harvard Sq. UNIversity 8586

CAMBRIDGE REAL ESTATE

J. EDMUND VINCENT

Industrial Properties For Sale or Lease

60 STATE STREET
Telephone
HUBbard 1180

TAX TABLE—1933

VALUE.	TAX.	VALUE.	TAX.	VALUE.	TAX.
$110,000	3,608 00	$150,000	4,920 00	$190,000	6,232 00
111,000	3,640 80	151,000	4,952 80	191,000	6,264 80
112,000	3,673 60	152,000	4,985 60	192,000	6,297 60
113,000	3,706 40	153,000	5,018 40	193,000	6,330 40
114,000	3,739 20	154,000	5,051 20	194,000	6,363 20
115,000	3,772 00	155,000	5,084 00	195,000	6,396 00
116,000	3,804 80	156,000	5,116 80	196,000	6,428 80
117,000	3,837 60	157,000	5,149 60	197,000	6,461 60
118,000	3,870 40	158,000	5,182 40	198,000	6,494 40
119,000	3,903 20	159,000	5,215 20	199,000	6,527 20
120,000	3,936 00	160,000	5,248 00	200,000	6,560 00
121,000	3,968 80	161,000	5,280 80	201,000	6,592 80
122,000	4,001 60	162,000	5,313 60	202,000	6,625 60
123,000	4,034 40	163,000	5,346 40	203,000	6,658 40
124,000	4,067 20	164,000	5,379 20	204,000	6,691 20
125,000	4,100 00	165,000	5,412 00	205,000	6,724 00
126,000	4,132 80	166,000	5,444 80	206,000	6,756 80
127,000	4,165 60	167,000	5,477 60	207,000	6,789 60
128,000	4,198 40	168,000	5,510 40	208,000	6,822 40
129,000	4,231 20	169,000	5,543 20	209,000	6,855 20
130,000	4,264 00	170,000	5,576 00	210,000	6,888 00
131,000	4,296 80	171,000	5,608 80	211,000	6,920 80
132,000	4,329 60	172,000	5,641 60	212,000	6,953 60
133,000	4,362 40	173,000	5,674 40	213,000	6,986 40
134,000	4,395 20	174,000	5,707 20	214,000	7,019 20
135,000	4,428 00	175,000	5,740 00	215,000	7,052 00
136,000	4,460 80	176,000	5,772 80	216,000	7,084 80
137,000	4,493 60	177,000	5,805 60	217,000	7,117 60
138,000	4,526 40	178,000	5,838 40	218,000	7,150 40
139,000	4,559 20	179,000	5,871 20	219,000	7,183 20
140,000	4,592 00	180,000	5,904 00	220,000	7,216 00
141,000	4,624 80	181,000	5,936 80	221,000	7,248 80
142,000	4,657 60	182,000	5,969 60	222,000	7,281 60
143,000	4,690 40	183,000	6,002 40	223,000	7,314 40
144,000	4,723 20	184,000	6,035 20	224,000	7,347 20
145,000	4,756 00	185,000	6,068 00	225,000	7,380 00
146,000	4,788 80	186,000	6,100 80	226,000	7,412 80
147,000	4,821 60	187,000	6,133 60	227,000	7,445 60
148,000	4,854 40	188,000	6,166 40	228,000	7,478 40
149,000	4,887 20	189,000	6,199 20	229,000	7,511 20

RATE $32.80 per $1,000

MEREDITH & GREW

INCORPORATED

40 CENTRAL ST., BOSTON
Tel. Hubbard 6772

23 CENTRAL STREET
Manchester, Mass.

SELLING, LEASING
MANAGING
REAL ESTATE

TAX TABLE—1933

VALUE	TAX.	VALUE.	TAX.	VALUE.	TAX.
$230,000	7,544 00	$270,000	8,856 00	$350,000	11,480 00
231,000	7,576 80	271,000	8,888 80	355,000	11,644 00
232,000	7,609 60	272,000	8,921 60	360,000	11,808 00
233,000	7,642 40	273,000	8,954 40	365,000	11,972 00
234,000	7,675 20	274,000	8,987 20	370,000	12,136 00
235,000	7,708 00	275,000	9,020 00	375,000	12,300 00
236,000	7,740 80	276,000	9,052 80	380,000	12,464 00
237,000	7,773 60	277,000	9,085 60	385,000	12,628 00
238,000	7,806 40	278,000	9,118 40	390,000	12,792 00
239,000	7,839 20	279,000	9,151 20	395,000	12,956 00
240,000	7,872 00	280,000	9,184 00	400,000	13,120 00
241,000	7,904 80	281,000	9,216 80	405,000	13,284 00
242,000	7,937 60	282,000	9,249 60	410,000	13,448 00
243,000	7,970 40	283,000	9,282 40	415,000	13,612 00
244,000	8,003 20	284,000	9,315 20	420,000	13,776 00
245,000	8,036 00	285,000	9,348 00	425,000	13,940 00
246,000	8,068 80	286,000	9,380 80	430,000	14,104 00
247,000	8,101 60	287,000	9,413 60	435,000	14,268 00
248,000	8,134 40	288,000	9,446 40	440,000	14,432 00
249,000	8,167 20	289,000	9,479 20	445,000	14,596 00
250,000	8,200 00	290,000	9,512 00	450,000	14,760 00
251,000	8,232 80	291,000	9,544 80	455,000	14,924 00
252,000	8,265 60	292,000	9,577 60	460,000	15,088 00
253,000	8,298 40	293,000	9,610 40	465,000	15,252 00
254,000	8,331 20	294,000	9,643 20	470,000	15,416 00
255,000	8,364 00	295,000	9,676 00	475,000	15,580 00
256,000	8,396 80	296,000	9,708 80	480,000	15,744 00
257,000	8,429 60	297,000	9,741 60	485,000	15,908 00
258,000	8,462 40	298,000	9,774 40	490,000	16,072 00
259,000	8,495 20	299,000	9,807 20	495,000	16,236 00
260,000	8,528 00	300,000	9,840 00	500,000	16,400 00
261,000	8,560 80	305,000	10,004 00	510,000	16,728 00
262,000	8,593 60	310,000	10,168 00	520,000	17,056 00
263,000	8,626 40	315,000	10,332 00	530,000	17,384 00
264,000	8,659 20	320,000	10,496 00	540,000	17,712 00
265,000	8,692 00	325,000	10,660 00	550,000	18,040 00
266,000	8,724 80	330,000	10,824 00	560,000	18,368 00
267,000	8,757 60	335,000	10,988 00	570,000	18,696 00
268,000	8,790 40	340,000	11,152 00	580,000	19,024 00
269,000	8,823 20	345,000	11,316 00	590,000	19,352 00

RATE $32.80 per $1,000

STREET & COMPANY, Inc.

Mortgage Loan Correspondents of the Prudential Insurance Company of America

REAL ESTATE
Insurance - Mortgages
185 DEVONSHIRE STREET
Tel. LIBerty 4436

TAX TABLE—1933

VALUE.	TAX.	VALUE.	TAX.	VALUE.	TAX.
$600,000	19,680 00	$1,000,000	32,800 00	$6,000,000	196,800 00
650,000	21,320 00	1,500,000	49,200 00	6,500,000	213,200 00
700,000	22,960 00	2,000,000	65,600 00	7,000,000	229,600 00
725,000	23,780 00	2,500,000	82,000 00	7,500,000	246,000 00
750,000	24,600 00	3,000,000	98,400 00	8,000,000	262,400 00
800,000	26,240 00	3,500,000	114,800 00	8,500,000	278,800 00
825,000	27,060 00	4,000,000	131,200 00	9,000,000	295,200 00
850,000	27,880 00	4,500,000	147,600 00	9,500,000	311,600 00
900,000	29,520 00	5,000,000	164,000 00	10,000,000	328,000 00
950,000	31,160 00	5,500,000	180,400 00	15,000,000	492,000 00
				20,000,000	656,000 00

RATE $32.80 per $1,000

ATLASES

In the Exchange for use of members:

BOSTON

City Proper
Brighton
Charlestown
Dorchester
East Boston
Hyde Park
Roxbury
South Boston
West Roxbury

SUBURBS

Andover
Arlington
Belmont
Beverly
Braintree
Brookline
Cambridge
Cape Ann
Chelsea
Cohasset
Danvers
Dover
Essex
Everett
Gloucester
Hamilton
Hull
Ipswich
Lawrence
Lexington
Lowell
Lynn
Malden
Manchester
Marblehead
Medfield
Medford
Melrose
Millis
Milton
Nahant
Needham
Newton
Peabody
Quincy
Revere
Rockport
Salem
Saugus
Somerville
Swampscott
Topsfield
Watertown
Wenham
Westwood
Weymouth
Winthrop
Worcester

MISCELLANEOUS

Berkshire County
Massachusetts
Middlesex County (3 volumes)
Middletown, R. I.
Norfolk County
Newport, R. I.
New York City:
Bor. of Manhattan
Borough of Bronx
North Shore
Plymouth County
Portsmouth, R. I.
Atlas of the World
Barnstable County

Rural country district north of New York City, also portion of Connecticut

MEREDITH & GREW
INCORPORATED
40 CENTRAL ST., BOSTON
Tel. Hubbard 6772
23 CENTRAL STREET
Manchester, Mass.
SELLING, LEASING
MANAGING
REAL ESTATE

RATES OF TAXATION

BOSTON AND SUBURBS

	1928	1929	1930	1931	1932	1933
BOSTON	28.80	28.00	30.80	31.50	35.50	32.80
ARLINGTON	31.00	30.00	30.40	31.40	30.40	30.40
BELMONT	33.25	32.00	28.50	27.00	25.00	24.00
BROOKLINE	20.00	19.00	19.90	20.40	20.40	20.90
CAMBRIDGE	31.40	32.70	35.70	33.90	37.20	33.50
CHELSEA	41.00	37.80	39.60	41.20	41.00	38.40
CONCORD	37.80	43.00	39.00	38.20	36.80	36.30
DEDHAM	30.00	30.80	32.80	34.80	40.00	32.00
DOVER	21.00	20.00	24.40	23.60	23.30	22.20
EVERETT	29.50	29.20	33.80	32.90	40.40	31.70
LINCOLN	22.00	22.50	23.00	23.50	24.50	23.50
MALDEN	29.70	29.60	33.40	34.00	38.60	33.70
MEDFORD	29.40	29.20	29.00	30.80	37.20	32.80
MELROSE	31.60	33.60	33.20	35.20	31.80	33.60
MILTON	27.20	27.80	26.80	25.60	26.30	24.80
NEEDHAM	28.60	29.70	33.00	33.00	30.80	30.30
NEWTON	27.60	27.20	27.20	26.60	25.00	24.80
QUINCY	26.80	28.40	28.00	30.80	29.80	29.60
READING	33.50	30.30	31.30	32.40	32.20	28.50
REVERE	38.80	38.40	37.80	41.60	39.60	41.60
SOMERVILLE	28.40	28.10	29.10	30.60	40.10	32.60
WAKEFIELD	34.40	33.60	35.00	36.20	36.20	34.60
WALTHAM	31.00	32.40	33.00	34.00	34.60	28.80
WATERTOWN	30.00	33.90	31.60	35.40	39.00	34.20
WELLESLEY	23.70	20.00	21.50	21.00	20.50	21.80
WESTON	19.50	19.50	19.50	25.50	22.50	20.50
WINCHESTER	26.00	27.20	24.00	24.00	26.40	25.60
WINTHROP	26.70	26.00	24.80	26.00	24.00	26.00

NORTH AND SOUTH SHORES

LYNN	28.40	28.20	28.00	30.00	34.80	33.40
NAHANT	30.50	34.00	26.00	30.50	30.00	33.50
SWAMPSCOTT	24.00	24.00	24.00	25.50	26.40	24.40
MARBLEHEAD	27.00	25.00	25.00	27.00	25.00	25.00
SALEM	31.30	30.30	30.30	30.30	32.40	32.00
BEVERLY	28.00	27.20	28.00	28.40	30.80	32.80
MANCHESTER	18.40	17.70	17.20	18.70	20.80	21.60
GLOUCESTER	28.60	30.20	27.80	27.40	32.80	31.20
HINGHAM	30.20	24.50	28.80	29.90	25.75	25.75
HULL	29.80	30.20	30.00	29.80	29.80	28.80
COHASSET	25.80	23.60	24.60	27.30	25.10	24.70

Services
OF THE
Boston Real Estate Exchange

The Boston Real Estate Exchange takes an active interest in all matters affecting real estate, and allies those connected therewith, whether as owner, trustee, mortgagee, lessee, insurer, builder, agent, broker, or otherwise, for the protection of the community and the advancement of its great real estate interests. Its activities are not merely local but State and National in their scope, through its membership in the Massachusetts Association of Real Estate Boards and the National Association of Real Estate Boards. It is the only organization in Boston having these affiliations or eligible thereto. Most real estate brokers of prominence in Metropolitan Boston and many in other parts of the State, and owners and tenants representing a large part of the real estate valuation of the City of Boston subscribe to and endorse the work of the Exchange through membership therein.

The Exchange aims to strengthen the important business of real estate brokerage by promoting high standards of business dealings and by encouraging a valuable "esprit de corps" and good fellowship among its members through co-operative work for common interests. It is one of the oldest of the many similar real estate bodies in the country, it leads in service, direct and indirect, to its members and to the public, and its affairs have always been carefully and conservatively administered by a Board of Directors composed of men prominent in the varied interests represented.

The Brokers Division is composed of members of the Exchange who are regularly engaged in business as real estate brokers. The Division holds regular meetings and discusses matters relating directly to the real estate brokerage business and may recommend action by the Exchange to improve the standards and advance the interests of real estate brokers.

The Building Owners and Managers Association is composed of members of the Exchange who are owners or interested in the management of real estate and such persons in their offices or in their employ as may be designated to attend meetings, but not to vote. The Association investigates and discusses subjects of interest to owners and building managers and is affiliated with the National Association of Building Owners and Managers.

The Property Owners Division is composed of members of the Exchange who are interested in real estate through ownership, leasehold, or mortgage. The Division deals with matters affecting the ownership of real estate:—its security and productiveness and its contribution to the cost of government through the payment of taxes.

The Newton Board of the Boston Real Estate Exchange consists of members of the Exchange particularly interested in Newton. The Board deals with matters of purely local interest and effect but only in a manner not inconsistent nor in conflict with the policies or interests of the Boston Real Estate Exchange and subject to review by the Directors at their discretion.

Arbitration. The by-laws of the Exchange provide that a difference between members or between a member and a non-member may be referred to the Arbitration Committee. Records are kept of all hearings.

Appraisals. There is a committee of experts to examine and appraise the value of real estate. The charge for this service is based on the value of the property and certificates of valuation are issued by the Exchange.

Legislation. The many bills brought annually before our Legislature are examined by our Legislation and Taxation Committee, and the more important of those affecting real estate are favored or opposed according to their merits. Special counsel is employed when such action seems warranted and desirable.

Book of Assessed Values. The Exchange publishes yearly, for distribution to all members without charge, the book of "Assessed Values of Real Estate in Boston" covering the City Proper, Back Bay, the Fenway district of Roxbury, the Warehouse district of South Boston, and parts of Brighton and Brookline.

Assessed Valuations. The Exchange makes a complete copy of the valuations of all real estate in Boston, as compiled each year by the City Assessors. Its files contain all such valuations since 1889 and may be consulted without delay by telephone or in person.

Suffolk County Transfers. The Exchange receives each morning from the Suffolk Registry of Deeds a summary of all the real estate transfers in Suffolk County recorded the previous day.

Bulletin. The Exchange issues to its members monthly the Boston Real Estate Exchange Bulletin, which contains articles of real estate information in concise form.

Commission Rates for Brokers. The Exchange rates of commissions are determined by the Directors after recommendations have been made by a committee composed of owners, operators and brokers and form the recognized scale of charges for the various services rendered by real estate brokers and agents in Boston and its suburbs. Large schedules of these rates are issued to members for office use during membership.

Contract of Sale. An improved form of contract, or agreement, for the sale of real estate has been prepared by the Exchange for use of members only, with imprint of name and office if desired.

Short Forms of Deeds. Statute forms of Warranty and Quitclaim Deeds, for use of members, may be obtained at the Exchange.

Exclusive Agency Contract. A form for use of members only has been prepared by the Brokers Division and approved by the Directors. Copies may be obtained at the Exchange.

Atlases and Maps. Standard atlases and maps, issued since 1890, of Boston, cities and towns of the Metropolitan district, North and South Shores, and atlases of Newport, Manhattan and Bronx Boroughs, etc., are at the service of members. As brokers usually require in their business only a few of the many atlases issued, but may wish to consult all of them occasionally, membership in the Exchange saves unnecessary outlay for such publications.

Exchange Library. The collection of real estate publications made during the past forty years, including a large number of the latest real estate text books, forms a useful library of reference both for real estate brokers and owners. City and town reports of Metropolitan Boston communities, of the various City and State Commissions whose work relates to real estate interests, census reports, etc., are at the service of the members.

The Exchange Auction Room is large, well lighted and convenient for sales of real estate, foreclosures of mortgages, stocks, etc., by auctioneer members of the Exchange, and the Exchange fees for sales are extremely moderate. The room may be used by members and others for meetings and hearings.

Notary Public. The services of a Notary Public may be had free of charge.

Realtor. The Exchange, through its membership in the National Association of Real Estate Boards, licenses its active members to use the word "Realtor." Realtors are real estate brokers or agents who are active members of a local Real Estate Board which is a member of the National Association of Real Estate Boards. They are licensed to use this designation by the National Association, whose exclusive right to the use of the term has been upheld by the Courts.

Annual Dues. Active members (Realtors), fifty dollars; constituent members, fifty dollars; active suburban members (Realtors), thirty dollars; associate members, twenty-five dollars; active non-resident members (Realtors), twenty dollars; non-resident members, fifteen dollars. Active and constituent members pay an admission fee of fifty dollars.

For information regarding the Exchange or its membership, apply to the Executive Secretary, 7 Water Street, telephone HUBbard 5220.

CALENDAR 1934

January 1.....New Years. Holiday.

February 22...Washington's Birthday. Holiday.

March 1.....Last day for filing Massachusetts State income returns and information returns.

March 15.....Last day for filing Federal income returns and information returns and first quarterly payment on Federal income taxes.

April 2.....Municipal taxes become a lien on real estate.

April 19.....Patriot's Day. Holiday.

May 30.....Memorial Day. Holiday.

June 15.....Second quarterly installment, Federal income tax, last day for payment.

June 17.....Bunker Hill Day. Local, not legal holiday. *(Sunday)*

July 4.....Independence Day. Holiday.

July 31.....Last day for filing Federal capital stock tax returns.

September 3....Labor Day. Holiday.

September 15..Third quarterly installment, Federal income tax, last day.

October 2.....Interest begins on unpaid City of Boston taxes.

October 12.....Columbus Day. Holiday.

October 15.....Massachusetts State income tax, last day for payment.

November 11...Armistice Day. Holiday. *(Sunday)*

November 29...Thanksgiving Day. Holiday if designated by the Governor.

December 15...Fourth quarterly installment, federal income tax, last day.

December 25...Christmas. Holiday.
Massachusetts corporations file statement of condition within 30 days of annual meeting.

For complete daily calendar for 1934 see last page.

Classification of Members
OF THE
Boston Real Estate Exchange

Active Members—Real estate brokers, real estate agents, real estate auctioneers and real estate mortgage brokers who maintain or are connected with offices established within the Boston Metropolitan District for the conduct of such business. (Active members are entitled to use the designation "Realtor" according to the rules and regulations of the National Association of Real Estate Boards.)

Active Suburban Members—Real estate brokers, real estate agents, real estate auctioneers and real estate mortgage brokers who maintain or are connected with offices established within the Boston Metropolitan District but not in "Boston Proper" (as defined in the Schedule of Brokers' Commissions) for the conduct of such business. (Active suburban members are entitled to use the designation "Realtor" according to the rules and regulations of the National Association of Real Estate Boards.)

Constituent Members—Trustees of real estate, operators in real estate and lenders on real estate who maintain or are connected with offices established within the Boston Metropolitan District for the conduct of such business.

Associate Members—Real estate brokers, agents, auctioneers, trustees, operators, lenders and mortgage brokers whose offices are not in "Boston Proper" (as defined in the Schedule of Brokers' Commissions), but are within the Boston Metropolitan district, in case they do not elect to become Active or Constituent Members—employees in the offices of Active or Constituent Members, in case they are ineligible as or do not elect to become Active or Constituent Members—and other persons residing or having a usual place of business within the Boston Metropolitan District.

Active Non-resident Members—Real estate brokers, real estate agents, real estate auctioneers and real estate mortgage brokers who maintain or are connected with offices established in Massachusetts, but not within the Boston Metropolitan District, for the conduct of such business. (Active non-resident members are entitled to use the designation "Realtor" according to the rules and regulations of the National Association of Real Estate Boards.)

Non-resident Members—Persons who neither reside nor have a usual place of business in the Boston Metropolitan District.

Admission Fee

Every person who shall be elected or transferred to Active or Constituent Membership in the Exchange shall, upon election or transfer, pay an admission fee of $50, in addition to the annual membership fee for the current year.

Annual Fee

Active and Constituent Members $50 a year.
Active Suburban Members $30 a year.
Associate Members $25 a year.
Active Non-resident Members $20 a year.
Non-resident Members $15 a year.

Annual membership fees are payable on the first day of July of each year except that the fees of Active or Constituent Members may be paid one-half on the first day of July and the balance on the first day of January.

Members elected after January 1st shall, upon election, pay one-half of the aforesaid annual membership fees respectively for the current year.

In classifying annual resident members of the Exchange—if the definition of either Active members or Constituent members covers a business in which an individual is regularly engaged and in connection with which he desires to be recorded and known, he may elect to be recorded under such classification. If neither of said definitions covers the principal business of an individual, he may elect to be classified as an Associate member.

Every member in good standing shall be entitled to receive the Book of Assessed Values of Real Estate in Boston for the current year when published by the Exchange.

A member whose admission fee or annual membership fee or, in the case of an Active or Constituent Member, the half thereof which is due, remains unpaid two months after the same has become payable shall thereupon become suspended and, if the same remains unpaid at the end of the third month, shall be dropped from membership in the Exchange; but the Directors may, by affirmative action and for satisfactory cause shown, reinstate such member upon payment of unpaid fees.

No applicant shall be admitted to membership in the Exchange as an Active Member, Active Suburban Member or Active Non-Resident Member (entitled to use the designation Realtor) unless he has been regularly engaged in the real estate business for at least one year.

No applicant for membership which includes the right to use the designation "Realtor" shall be elected from territory within the jurisdiction of a local real estate board affiliated with the National Association of Real Estate Boards unless the applicant is an active member of the board having jurisdiction therein.

Rules and Regulations

Governing Membership in the Exchange— Penalties for Infractions— Committee on Discipline

Whereas one of the purposes of the Boston Real Estate Exchange is the promotion of standards of conduct among its members which shall protect the public dealing in real estate from unfair and fraudulent practices and maintain among the members of the Exchange in their dealings with each other such relations as shall benefit the whole body; and

Whereas departures from such standards react upon the good name of the Exchange, eurtail its influence, and injure all its members; and

Whereas the by-laws of the Exchange provide that the Directors

> "shall adopt such rules and regulations as they may deem expedient for admission to and continuance of membership in the Exchange, and for the good order, comfort, and convenience of the members, and prescribe and enforce penalties for violation thereof. They may suspend or expel from membership in the Exchange any member guilty of any act which may be determined by them to be detrimental to the interest or welfare of the Exchange;"

it is

Resolved: That the Directors hereby adopt the following as

Rules and Regulations

I. Every member shall register with the Secretary an address, and subsequent changes thereof, where notices may be served. Notices to a member required by these rules and regulations shall be sufficient if delivered to him in person or if sent by registered mail to such address last registered or to his address appearing on the records of the Exchange if he shall have failed to register.

II. A standing committee of five members, to be known as the Committee on Discipline, shall be constituted as follows: a member who shall be chairman, appointed by the President of the Exchange from the general membership of the Exchange; the chairman of the Arbitration Committee; a member of the Arbitration Committee selected by the chairman of the Arbitration Committee; the chairman of the Brokers Division, and the chairman of the Building Owners and Managers Association. In case any member of the Committee on Discipline is for any reason unable to serve, the President of the Exchange shall appoint from the general membership of the Exchange, the Arbitration Committee, the Brokers Division, or the Building Owners and Managers Association, according to the body represented by the member unable to serve, a substitute to act in that member's stead. Action of the Committee on Discipline shall be determined by vote of a majority of the committee, consisting of the members and substitutes then acting.

III. The Code of Ethics of the National Association of Real Estate Boards is a part of these Rules and Regulations.

IV. Every member testifying under oath in the course of legal proceedings as to the value of real estate located in central Boston or Boston suburbs, as defined in connection with the schedules of commission rates, shall furnish the Exchange with a statement of the material parts of his testimony within a week after it is given, showing the location and general description of the property, the value placed upon it by the witness, the date as of which it was valued and the date on which and the tribunal before which the testimony was given.

V. A member who shall be adjudged by a two-thirds vote of all the Directors to be guilty of:

(1) acting dishonestly or fraudulently in relation to a client, customer, beneficiary, or another member;

(2) advertising in such manner as to mislead or deceive;

(3) violating any provision of the Code of Ethics applicable to him, heretofore or hereafter adopted;

(4) conduct tending to foment discord in the Exchange or to discredit the Exchange before the public or to be detrimental to the interest or welfare of the Exchange; or

(5) violating any by-law, rule or regulation of the Exchange;

shall be suspended or expelled from membership in the Exchange as the Directors shall determine that the merits of the case and the interest or welfare of the Exchange require.

VI. In the event that any complaint, oral or written, be made to the Exchange or to an officer, accusing a member of any of the offenses specified in Rule V, it shall be the duty of the officer receiving the complaint, to refer or report the matter forthwith to the chairman of the Arbitration Committtee. The chairman of the Arbitration Committee thereupon shall appoint a sub-committee consisting of three members of his committee, who shall make a preliminary inquiry into the sources and grounds of the accusation. If in the opinion of a majority of this sub-committee the facts disclosed probably warrant further action by the Exchange, the sub-committee shall lodge with the Secretary of the Exchange and with the chairman of the Committee on Discipline a formal complaint against the accused member, specifying the charge or charges in reasonable detail. No member shall be considered complained of unless such formal complaint against him shall have been so lodged.

The Secretary shall give notice of the complaint with a copy of the charges to the accused member, who shall have ten days from the date of giving or mailing the notice in which to answer the charges, or such further time as the Committee on Discipline in its discretion may deem proper. The member's answer shall be in writing signed by him and filed with the Secretary. Upon the answer being filed, or if the accused member shall refuse or neglect to make answer as above required, the Committee on Discipline shall proceed with reasonable dispatch to consider the charges. The accused member shall be notified of a meeting of the committee at which he will be entitled personally to attend to present such testimony, defense or explanation as he may deem proper, and to examine all the witnesses produced before the committee.

After hearing the witnesses, and the accused member if he desires to be heard, the Committee on Discipline shall make a written report to the Directors containing its findings and its recommendations.

The Directors shall consider the report of the Committee on Discipline and such other evidence as the Directors consider necessary for a just decision. The accused member shall be notified of a meeting of the Directors at which the report will be presented and he shall be invited to attend the meeting and be heard in person. At the meetings of the Directors at which the report is considered, a member of the Committee on Discipline designated by that committee shall be present to give such further information as the Directors require. At the meeting of the Directors held to hear the report or at some later meeting within thirty days thereafter the Directors shall determine what action, if any, shall be taken upon the complaint and charges and upon the report, and what penalty, if any, shall be imposed. They may refer the complaint back to the Committee on Discipline for further report.

No member shall act on such sub-committee or committee or on the Board of Directors in the investigation or hearing of a case involving himself or a partner or employee.

VII. The Directors may by a two-thirds vote of the directors present require that a member of the Exchange shall submit to the Directors or to any standing or special committee, for examination, such portion of his books and papers as are material and relevant to any complaint under investigation. Any member who shall refuse or neglect to comply with such requirement or shall wilfully destroy such required evidence, or who, being duly notified to appear, shall refuse or neglect to appear before the Directors or any standing or special committee as a witness, or so appearing shall refuse to testify, may be adjudged guilty of an act detrimental to the interest or welfare of the Exchange and suspended or expelled from membership in the Exchange by a two-thirds vote of all the directors, and the method of procedure prescribed in Rule VI shall not apply.

VIII. A member who shall be adjudged by the Directors to be in default in the punctual payment when due of any obligations to the Exchange other than admission or annual membership fees, may be suspended or expelled from membership in the Exchange, as the Directors shall determine by a two-thirds vote of the directors present, and the method of procedure prescribed in Rule VI shall not apply.

IX. No member shall be allowed to be represented by professional counsel in any investigation or hearing before the Directors or any standing or special committee or sub-committee.

X. When a member is expelled, all his rights and privileges as a member of the Exchange and in and to the property of the Exchange shall cease, and when a member is suspended he shall be deprived of them during the period of his suspension, whether the member is a stockholder or not; provided, however, his expulsion or suspension shall not deprive him of any preferred stock held by him. The expulsion or suspension shall be announced publicly to the members of the Exchange in the Bulletin.

XI. These Rules and Regulations may be added to, amended or repealed by the Directors. Nothing contained in them shall be taken to abridge the authority of the Directors to adopt such other rules and regulations as they may deem expedient for admission to and continuance of membership in the Exchange and for the good order, comfort and convenience of the members and to prescribe and enforce penalties for violations thereof; nor shall anything herein be taken to abridge the authority of the directors to suspend or expel from membership in the Exchange any member guilty of any act which may be determined by them to be detrimental to the interest or welfare of the Exchange, or their authority to take such action as they shall determine the interest or welfare of the Exchange requires. Except so far only as they are inconsistent herewith, no existing rules, regulations and standing orders are repealed hereby.

Rules Governing the Appraisal Committee
OF THE
Boston Real Estate Exchange

Vote of the Board of Directors:

That a standing committee shall be and hereby is established for the purpose of making appraisals of real estate, to be known as the Appraisal Committee, and that certificates of appraisals made by the committee under the following rules shall be issued by the Exchange over its seal, signed by the President and attested by the Executive Secretary.

I. COMMITTEE

The committee shall consist of not less than ten members of the Exchange, to be appointed annually by the Board of Directors to serve during the current fiscal year of the Exchange and until their successors have been appointed. The Directors shall appoint the Chairman of the committee and a Vice-Chairman to act when he is unable to do so.

When acting as a full committee seven members shall constitute a quorum.

The Directors may fill any vacancies in the committee or in the offices of Chairman and Vice-Chairman for unexpired terms and may remove any member of the committee by a two-thirds vote of the directors present at the meeting when such action is taken.

At any time when requested by the Chairman of the committee the President may designate one or more especially qualified members of the Exchange to serve on the committee in appraising any particular estate. While such designated members are so engaged they shall be deemed to be members of the committee for the purpose of such appraisal only and they shall be subject to the rules and regulations governing the committee. They shall subscribe to a declaration similar in form to that required of regular members of the committee.

II. DECLARATION

Before entering upon the duties of his office each member of the committee shall subscribe to a written declaration in substantially the following form:—

I, ...having been appointed a member of the Appraisal Committee of the Boston Real Estate Exchange, hereby accept the appointment and agree to discharge faithfully and impartially the duties devolving upon me as such appraiser and to render fair and accurate reports of value, according to my best judgment, on such property as I may be called upon to appraise; and I further agree to abide by all the rules and regulations which may from time to time be established for the government of the committee.

III. RESTRICTIONS

Appraisals made by the committee shall be treated as confidential.

No member of the committee shall participate in any appraisal of property in which he is an interested party as owner, agent, broker, prospective buyer or in any other way.

Each appraiser shall state his disinterestedness over his signature on the report of each appraisal.

Members of the committee shall be under no obligation to testify in support of their opinions in reference to any appraisal made by the committee.

If an appraiser shall elect to testify as to his opinion as an expert, he shall do so as an individual and not as a member of the committee.

IV. BASIS

Members of the committee making an appraisal shall determine the fair cash value of the property under the conditions of a buyer being desirous of buying the property, ready to purchase and able to pay cash but under no pressure to purchase and an owner being desirous of selling and ready to sell but under no compulsion to do so.

V. PROCEDURE

Each application for an appraisal shall be made on a blank to be provided for the purpose or in other form satisfactory to the committee and shall be filed with the Executive Secretary of the Exchange, who, with the approval of the President, shall promptly refer the matter to the Chairman of the committee. An application for an appraisal may be declined at the discretion of the President of the Exchange.

The Chairman shall promptly appoint a sub-committee of not less than three members whom he deems qualified to act, of whom he may be one, and shall name the Chairman thereof who shall forthwith call a meeting of the sub-committee to make the appraisal and shall be responsible for its prompt action.

All of the members of the sub-committee shall personally examine the property to be appraised and shall promptly complete and sign a report containing their estimates of the total value of the property, giving the value of the land and buildings together or separately at the discretion of the sub-committee, and including full reference to such data as they may have considered in reaching their conclusions.

If the estimates of the appraisers vary, an effort to reconcile them shall be made with the object of reaching, if possible, a unanimous decision as to value.

When the members of the sub-committee have concluded the appraisal, if their opinion is unanimous, the Chairman thereof shall file the report with the Executive Secretary of the Exchange, stating the total value of the estate as a whole; but if the opinion of the sub-committee is not unanimous, majority and minority reports shall be filed. All detailed individual reports of the appraisers and all other papers relating to the appraisal shall be filed with the report of the sub-committee.

All reports and papers shall be placed in the files of the Exchange, to be open for inspection only by the President, the Executive Secretary, the appraisers and the committee.

Upon the receipt of the report of the sub-committee, if unanimous, a certificate of the appraisal, which may be accompanied by a letter containing such further information as the sub-committee thinks desirable, shall be issued by the Exchange and forwarded to the applicant for the appraisal, together with a bill for the appraisal fee.

If the report is not unanimous, it shall be referred to the full committee for disposal.

VI. CHARGES

The charges to be made by the Exchange for appraisals shall be:—

On values up to $100,000.	$3. per thousand dollars.
On next $300,000.	$2. per thousand dollars.
On excess over $400,000.	$1. per thousand dollars.

Minimum Fee $50.

In valuing undivided interests the charge for appraisal shall be based on the value of the entire property of which the undivided interest forms a part.

For appraising property located outside the limits of Boston and its suburbs, as defined by the Boston Real Estate Exchange, for appraising leaseholds or for other special appraisal service, special rates shall be charged.

When appraising property on which a certificate of value is already outstanding, the procedure and charge shall be the same as herein prescribed for making an original appraisal.

VII. DISTRIBUTION

Appraisal fees, upon receipt and after deducting expenses authorized by the President or Treasurer, shall be apportioned forty per cent to the Exchange and sixty per cent to be divided equally among the members of the sub-committee making the appraisal.

A member of the Brokers Division of the Exchange who procures and submits an application for an appraisal of property in which he has no interest of record shall be entitled to one-half of the share of the fee which is apportioned to the Exchange.

CONDITIONS OF THE APPRAISAL

Unless otherwise stated, the appraisal is subject to the following conditions:

1. Information as to the premises, restrictions, physical and income features of the property appraised has been submitted by the purchaser of the appraisal, and is assumed by this committee to be correct. However, no responsibility is assumed by the Boston Real Estate Exchange or by the Appraisal Committee thereof, as to the correctness of such information.
2. It is assumed that the description of the premises submitted by the applicant is correct and that the property is subject only to such restrictions, easements and encumbrances as have been disclosed by the applicant, but no investigation or survey has been made of the property.
3. The appraisal represents the opinion of the committee under the conditions of a buyer being desirous of buying the property, ready to purchase and able to pay cash but under no pressure to purchase and an owner being desirous of selling and ready to sell but under no compulsion to do so.
4. The appraisal is as of the date of the certificate unless otherwise stated.
5. The appraisal covers the premises described only and shall not be construed as applicable to any other property however similar the same may be.
6. The attesting signatures of the officers of the Exchange certify only as to the authenticity of the certificate.
7. The employment of the Appraisal Committee is fulfilled by the Boston Real Estate Exchange and its members upon the delivery by it of the certificate duly executed.

APPRAISAL COMMITTEE

ALBERT R. WHITTIER, Chairman
ROBERT S. WAYLAND, Vice-Chairman
Gerald D. Boardman
Ellis L. Gates
Charles A. Gleason
Frank H. Purington
Benjamin C. Tower
Paul R. Tucker
Frederic Viaux
Norton Wigglesworth

Arbitration Rules

OF THE

Boston Real Estate Exchange

Rule 1. The Arbitration Committee shall consist of eleven Resident Members of the Exchange, of whom not exceeding five may be Directors, to be chosen by the President as soon after the annual meeting as possible. The Treasurer of the Exchange shall be, ex-officio, a member of the Committee. The Committee shall hold office until the election of their successors, and have power to fill vacancies in their number. Three members of the Committee shall constitute a quorum for the transaction of business.

Rule II. The members of the Arbitration Committee shall organize as soon as practicable after their election, by the choice of a chairman from their own number. The Treasurer shall act as Clerk of the Committee and Custodian of its records.

Rule III. Before entering upon the duties of their office, the members of the Arbitration Committee shall take or subscribe to the following oath:

"I do swear that I will faithfully and fairly hear and examine the matters in controversy which may come before me during my tenure in office, and make a just award therein, according to the best of my understanding. So help me God."

Rule IV. All persons who may desire the services of the Arbitration Committee shall file with the Treasurer an agreement in writing, signed and attested, to submit their case to the Committee and to be bound by its recommendation. Parties may bring witnesses before the Committee but not counsel.

Rule V. The Chairman shall appoint three or more of the Committee to act upon any case submitted, and the recommendation of the majority of the Committee sitting upon any case shall be final, excepting that any person against whom a recommendation may be rendered shall have the right of appeal to the full Committee. In cases of appeal to the full committee seven members shall constitute a quorum. The Committee, or any Sub-Committee thereof, shall have power to adjourn the hearing of any case from time to time as circumstances may require. In all meetings of the Committee full notes by the stenographers shall be made.

Rule VI. The Committee, or Sub-Committee, shall decide whether a hearing in any case submitted is expedient or within its powers, and shall give written notice through its clerk to applicants for arbitration, of time and place appointed for the hearing of their case.

Rule VII. The proceedings of the Arbitration Committee shall be recorded in a book to be kept for that purpose, in which shall be entered a summary of each controversy submitted for the recommendation of the Committee, the award made thereon and the grounds for such award. Said book shall be the property of the Exchange and subject to the inspection of its members on application to the Treasurer.

Rule VIII. Each member of the Arbitration Committee who shall be present at the hearing of any case shall be entitled to a fee of five dollars per diem of service, to be paid by the party against whom the recommendation shall be rendered, except in such cases as the Committee, at their discretion, shall otherwise order.

Rule IX. Any member of the Exchange who shall refuse to submit to arbitration, as hereinbefore provided, any dispute which may arise between him and another member, or between himself and a non-member willing to submit the matter to the Arbitration Committee, and shall resort to a court of law, except with consent of such Committee, shall be liable to be deprived of his membership by a majority vote of the whole Board of Directors.

LIBRARY OF THE BOSTON REAL ESTATE EXCHANGE

REAL ESTATE BOOKS

A-B-C of Taxation—Fillebrown.
American Institute of Banking—Real Estate Lectures.
Annals of Real Estate Practice—National Association of Real Estate Boards, 1925 to date.
Annotated Forms of Agreement—Gordon.
Appraisal of Real Estate—Babcock.
Appraisal of Urban Land and Buildings—Cuthbert E. Reeves.
Basic Factors—Real Estate Appraisals.
City Growth and Values—McMichael.
City Growth Essentials—Stanley L. McMichael, Robert F. Bingham.
Closing Real Estate Sales—Berge.
Deeds, Mortgages and Easements—Partridge.
Elementary Principles of Economics—Ely and Wicker.
Elements of Land Economics—Ely and Morehouse.
Financing Real Estate—Bingham & Andrews.
How to Judge a House—U. S. Dept. of Commerce.
How to Make Money in Real Estate—McMichael.
How to Own Your Own Home—U. S. Dep't. of Commerce.
Land Planning in the United States for the City, State and Nation — Harlean James, A.B.
Land Registration Act.
Land Registration Law and Land Court.
Long Term Leaseholds—McMichael.
Long and Short Term Leaseholds—McMichael.
Massachusetts Land Court Decisions.
Materials for Household—Bureau of Standards, Washington, D. C.
Minimum Requirements for Small Dwelling Construction, Bureau of Standards.
Modern Heating Standards—C. A. Dunham Co.
Office Building Problems — Calif. State Ass'n. of Building Owners and Managers.
Outline for Market Surveys—Smith.
Practical Real Estate Methods—Thirty Experts.
Principles of City Land Values—Hurd.
Principles of Real Estate Appraising—Zangerle.
Principles of Real Estate Practice—Fisher.
Proceedings of Conventions — National Ass'n. of Building Owners and Managers.
Real Estate Advertising—Gifford.
Real Estate Advertising—National Association of Real Estate Boards.
Real Estate Agency—Walker.
Real Estate Appraisal and Valuation—Kniskern.
Real Estate Appraising—Henderson.
Real Estate Appraisals—National Association of Real Estate Boards.
Real Estate Broker and His Commission—Humes.
Real Estate Financing—Nelson L. North, DeWitt Van Buren and C. Elliott Smith.
Real Estate Principles and Practices—Benson & North.
Real Estate Questions and Answers—Israel Flapan.
Real Estate Titles and Conveyancing—Nelson L. North and DeWitt Van Buren
Renting Offices—William F. Davidson.
Realtors Legal Handbook—Shively.
Selling Real Estate—Stanley McMichael.
The Principles of Real Estate Law, by Nathan Wm. MacChesney.
The Law of Real Estate Brokers—Edward M. Dangel.
The Science of Practice of Urban Land Valuation—Pollock & Scholz.
The Valuation of Real Estate—Babcock.
Zoning Cases in the United States—Bassett & Williams.

CITY REPORTS

Assessing Department.
Boston Town Reports, 1769-1849.
City Auditor Reports, 1896 to date.
City Planning Board.
Public Works Department.

BUILDING LAWS, ETC.

Board of Appeal.
Boston 1889 to Date: Cambridge; Providence; Brookline; Chelsea; New York City.
Elevator and Escalator Regulations.

TAXATION

Massachusetts Tax Laws.
Laws of Commonwealth Relating to Taxation, 1897.
Report of Special Committee Relative to Liens, Mortgages and Tax Titles, 1915.
Report of Commission Relative to Land Taking for Public Purposes, 1916.

STATE REPORTS

Ancient Charter & Laws of Massachusetts Bay, 1 Vol.
Acts & Resolves of the Province of Massachusetts Bay from 1692 to 1780, 5 Vols.
Constitution of Massachusetts.
General Laws of Massachusetts.
The Laws of the Commonwealth of Mass., 1780 to 1800, 2 Vols.
The General Laws of Massachusetts, 1780 to 1800, 2 Vols.
The General Laws of Massachusetts, 1822 to 1835, 2 Vols.
Massachusetts Special Laws, 1781 to 1870, 12 Vols.
Acts and Resolves of Massachusetts, 1780 to date.
Metropolitan Water and Sewerage Board.
Charles River Dam.
Cambridge Bridge Commission.
Improvement of Charles River Basin.
Harbor and Land Commission.
Metropolitan Improvement Commission.
Public Service Commission.
Insurance Commission.
Laws Relating to Insurance.
Bank Commissioner.
Tax Commissioner.
Poll and Property Tax List.
Metropolitan Planning Commission.
Metropolitan District Commission.

HISTORY, ETC.

Memorial History of Boston (4 vols.).
Old Landmarks and Historic Personages of Boston.
Story of the Old Boston Town House.
Boston Tax List—1822.
Mayors of Boston.
Devonshire Street 1630—1912.
New England— Old and New—1620-1920.
Boston—1822 to 1922.
Interesting Houses of New England.
The State House.
Ye Crown Coffee House.
Annals of a Corner Grocery.
Charles H. Taylor (Biography).
The Cambridge of 1896.

MISCELLANEOUS

15th Census of the United States.
Industrial Structure of New England 1930 —U. S. Dept. of Commerce.
Report of New England Railroad Committee—May, 1931.
Report of Recommended Requirements for Plumbing in Dwellings, etc.
Somers System of Assessments, 1913.
Statistical Abstract of the United States—1930 and 1931—U. S. Dept. of Commerce.
Suffolk Deeds, 1634-1684.
Tabulation of City Planning Commissions in the United States—U. S. Dept. of Commerce.
United States Census Reports.
Various Real Estate Board Year Books.

DIRECTORIES AND REFERENCE BOOKS

Assessed Values of Boston—1889 to date.
Boston Directory.
Jackson's Real Estate Directory of the United States.
Business Directory—Boston.
Directory of Directors.

REAL ESTATE MAGAZINES

Banker and Tradesman.
Buildings and Building Management.
City Record.
Journal of the American Institute of Real Estate Appraisers.
National Real Estate Journal.
Publications of the Various Real Estate Boards.

Auction Sales

The publicity attendant upon an auction sale of real estate, especially if it is a foreclosure sale, usually has an unfavorable effect upon property if it is held upon the premises. It disturbs the tenants, causing unrest, and advertises to the world the lack of buyers. The auction room of the Boston Real Estate Exchange is a legal place for holding all auction sales, including foreclosure sales, and has been used a great deal by mortgagees in order to avoid the probable sentimental damage to a property by a foreclosure sale on the premises.

In drawing a mortgage deed provide for an optional sale in the Exchange Auction Room. The Exchange will be glad to be of assistance if desired.

Members are reminded of the fact that section 4 of our Charter, issued in March, 1889, provides "Any Court of Law or Equity and any Court of Probate and Insolvency of this Commonwealth, may by decree or otherwise, direct any or all sales of real estate or personal property ordered to be sold by such court, to be held at the salesroom of said corporation."

REAL ESTATE TRUST SECURITIES

Compiled by Francis Hastings

As of November 1, 1933

	Mortgages outstanding	Capital Stock outstanding	Present Dividend Rate	Approximate Quotation
Albany Trust	$220,000	$1,100,000	.....	$15
Atlantic Building Trust	.....	260,000	2 %	25
Bancroft Realty Co. 5s, 1938	412,500	.....	.....	350
Barristers Hall Trust	.....	850,000	3 %	25
Batterymarch Bldg. 5½s, 1947	1,446,000	.....	5½%	550
Beacon Bldg. Tr. 5s, Serials 1944	1,259,000	(25% paid)	5 %	180
Beacon Chambers Trust, Pfd.	162,000	161,300	.....	20
Beacon Chambers Trust, Com.		125,000	.....	.....
Bedford Trust	65,750	470,000	.....	20
Berkeley Hotel Trust	300,000	1,100,000	1 %	30
Board of Trade Building Trust	.....	1,670,000	1 %	15
Boston Ch. of Com. R.Tr.P. Pref.	3,720,000	407,800	.....	.....
Boston Ch. of Com. R.Tr. 1st Pfd.		1,500,000	.....	.....
Boston Ch. of Com. R.Tr. 2nd Pfd.		1,681,000	.....	.....
Boston Ch. of Com. R.Tr. Com.		10,000 shs.	.....	.....
Boston Ground Rent Trust	360,000	3,941,200	4 %	35
Boston Investment Company	.....	375,000	$3.00	32
Boston Met. Bldgs. Inc. 5s, 1942	2,515,500	.....	.....	380
Boston Met. Bldgs. Inc. 6s, 1942	1,112,500	.....	.....	120
Boston Met. Bldgs. Inc. Pfd.	.....	2,500,000	.....	.....
Boston Met. Bldgs. Inc., Com.	.....	27,500 shs.	.....	.....
Boston Pier or Long Wharf Corp.	.....	480,000	8 %	60
Boston Real Estate Trust	1,190,000	11,972,000	2 %	25
Boston Storage Warehouse Co.	.....	1,569,000	5 %	50
Boston Wharf Co. 4s, 1941	2,041,000	.....	4 %	930
Boston Wharf Co. Stock	.....	6,000,000	3 %	42
Bowdoin Square Garage 6s, 1940	709,000	.....	3% & 3% in scrip	150
Boylston Market Association	500,000	1,000,000	3% for yr.	300
Brimmer Chambers Trust	.....	120,000	6 %	60
Bromfield Building Trust	375,000	583,400	.....	25
Business Property Associates	.....	965,900	8 %	70
Business Real Estate Trust	3,600,000	3,250,000	3 %	22
Central Whf. & Wet Dock Corp.	.....	600,000	10-2½% ex.	90
Chain Store Real Estate Trust	535,250	797,900	.....	.....
Chicago Real Estate Trustees	.....	2,500,000	2% July 1	400
City Associates	.....	750,000	.....	125
City R. R. Trs., Chicago (50% Liq.)	.....	722 shs.	$20	225
Commercial Wharf Company	.....	240,000	4 %	40
Congress Street Associates	1,220,000	1,900,000	.....	20
Copley Square Trust 4½s, 1941	1,527,000	.....	4½%	.....
Copley Square Trust, Pfd.	.....	650,000	.....	.....
Copley Square Trust, Com.	.....	2,000,000	.....	.....
Cross Roads Associates	112,000	125,000	.....	15
Devonshire Bldg. Trust, Pfd.	622,500	250,000	.....	.....
Devonshire Bldg. Trust, Com.		540,000	.....	.....
Dwelling House Associates	55,000	700,000	1½%	10
Eastern States R. E. Tr. 5s, 1939	175,000	.....	.....	.....
Eastern States R. E. Tr. Stock	.....	233,800	.....	8

	Mortgages outstanding	Capital Stock outstanding	Dividend Rate	Approximate Quotation
Essex Street Trust	.....	$580,000	.....	$15
Factory Buildings Trust	.....	700,000	.....	10
No. 30 Federal St. 6s Sls. 1939	$645,000	.....	.....	200
Fenway Studios Trust	40,000	102,000	5 %	30
Fifty Associates	1,170,000	1,000 shs.	.....	600
Haymarket Trust	80,000	250,000	.....	15
Hotel Trust (Touraine)	.....	1,436,200	.....	25
Houghton & Dutton Bldg. Tr. 4½s, 1941	1,339,000	.....	4½%	500
Houghton & Dutton Bldg. Tr. Pfd.	.....	500,000	.....	.....
Huntington Chambers Trust	.....	600,000	.....	15
Insurance Bldg. Corp. Leasehold 6½s, 1943	1,675,000	.....	6½%	500
Insurance Bldg. Corp. Pfd.	.....	1,500,000	.....	2
Insurance Bldg. Corp. Com.	.....	15,000 shs.	.....	.....
Kimball Building Trust	.....	1,000,000	.....	15
Lewis Wharf Company	.....	500,000	6 %	45
Massachusetts Real Estate Co. of Massachusetts	.....	750,000	$3.00	32
Metropolitan Associates, Pfd.	515,000	421,800	.....	15
Metropolitan Associates, Com.		148,800	.....	
Metropolitan Stge. Whse. Co.	.....	12,000 shs.	$3.00	23
Municipal Real Estate Trust	614,000	3,020,600	3 %	30
National Dock Trust 4½s, 1940	600,000	.....	4½%	250
National Dock Trust Stock	.....	500,000	.....	.....
New Scollay Bldg. Tr. 4½s, Serials, 1934	1,050,000	.....	4½%	420
Old So. Bldg. Ass'n (25% Liq.)	.....	11,088 shs.	.....	12
Oliver Building Trust	525,000	1,500,000	.....	15
Paddock Building Trust	.....	1,100,000	.....	18
Pemberton Building Trust	.....	750,000	2 %	25
Post Office Sq. Bldg. Trust	200,000	800,000	2 %	25
Quincy Mkt. Rlty. Co. 5s, 1964	1,433,000	.....	5 %	460
Quincy Market C. S. & Whse. Co. 5½s, 1946	1,425,000	.....	5½%	470
Real Estate Associates	.....	1,714,900	.....	25
Ritz-Arlington Tr. 6s, 1946	1,889,000	.....	3 %	230
St. Paul Business R. E. Assn., (25% Liq.)	75,000	9,979 shs.	$3.00	25
Seattle Real Estate Trust	.....	360,000	.....	10
Somerset Hotel Trust	378,000	488,900	2 %	20
South Street Trust	.....	1,000,000	.....	20
South Terminal Trust	440,000	1,000,000	.....	10
Springfield Whse. Trust 5s, 1935	500,000	.....	5 %	400
State Street Associates	840,000	1,356,800	.....	8
State Street Exchange	2,537,660	3,500,000	.....	7
Suffolk Real Estate Trust	.....	1,400,000	1 %	20
Summer Street Tr. (25% Liq.)	.....	8,400 shs.	$2.00 Feb. 4	15
Terminal Hotel Trust, Pfd.	200,000	308,200	.....	.....
Terminal Hotel Trust, Com.		350,000	.....	.....
Tremont Building Trust	800,000	2,555,000	3 %	32
University Associates	90,000	650,000	2 %	25
Warren Chambers Trust	410,000	5,743 shs.	.....	10
Washington Building Trust	624,200	915,000	.....	20
Western Real Estate Trust	.....	4,000,000	6 %	40
Winthrop Building Trust	355,000	440,000	.....	15
Worcester Bldg. Trust 5s, 1937	160,500	.....	5 %	370
Worcester Bldg. Trust 5s, 1938	190,000	.....	5 %	370
Worcester Bldg. Trust 5s, 1940	136,000	.....	5 %	370

FRANCIS HASTINGS

MEMBER BOSTON REAL ESTATE EXCHANGE

Real Estate Trust Securities and Real Estate

53 STATE STREET

TELEPHONES { 6183 / 6184 } HUBBARD **BOSTON**

STREET & COMPANY, Inc.

Real Estate, Business and Residential Mortgages and Insurance

185 DEVONSHIRE STREET, BOSTON, MASS.

Telephone: LIBerty 4436

E. L. Grimes Printing Company

For Many Years Printers of This Book

368 Congress Street Boston, Mass.

Telephone LIBerty 3355-3356

Boston Real Estate Exchange

OFFICERS AND COMMITTEES

For Fiscal Year Ending June 30, 1934

President

EDWIN D. BROOKS

Vice-Presidents

ARTHUR N. MADDISON
HAROLD F. MASON
WALTER CHANNING

Executive Secretary-Treasurer

CHARLES E. LEE

Clerk

CARLETON HUNNEMAN

Advisory Council

Charles Francis Adams
J. Sumner Draper
Francis Peabody
Frank H. Purington
Frederic H. Viaux
Henry Whitmore
Charles W. Whittier

Board of Directors

Francis R. Bangs
William H. Best
Gerald D. Boardman
Edwin D. Brooks
Thomas H. Burns
Walter Channing
John Codman
Russell S. Codman, Jr.
Randolph Frothingham
Charles A. Gleason
Francis Hastings
Tarrant P. King
Arthur N. Maddison
Harold F. Mason
William J. McDonald
William Minot
Stephen W. Sleeper
Carl M. Spencer
Robert S. Wayland
Max E. Wyzanski

Executive Committee

Francis R. Bangs
Edwin D. Brooks
Walter Channing
Tarrant P. King
Arthur N. Maddison
Harold F. Mason
Stephen W. Sleeper

Legislation and Taxation Committee

Arthur B. Brooks, Chairman

William Dexter
Wm. Pease O'Brien
Joseph H. Soliday

Membership Committee

Harold F. Mason, Chairman

Russell S. Codman, Jr.
Edward W. Grew
Francis Hastings
Waldo S. Kendall
Henry W. Merrill
Frank H. Purington
Frank Ross
George F. Shepard
F. Morton Smith
Carl M. Spencer
Paul R. Tucker
Robert S. Wayland
Parker Webb
Frederic Viaux
Moses Williams, Jr.

Insurance Committee

James M. Rothwell, Chairman

Frank A. Ewart
Glenn S. Whitham

Arbitration Committee

Stephen W. Sleeper, Chairman

Sturgis Coffin
Walter S. Fox
Randolph Frothingham
Carleton Hunneman
Edward B. Miles
Archibald G. Monks
Delano Wight
Arnold W. Read
Joseph B. Russell
Howard Whitcomb

Commissions Committee

Frank H. Purington, Chairman

J. Sumner Draper
Amory Eliot
Edward W. Grew
Howard Whitcomb
Albert R. Whittier
Charles E. Wyzanski

Appraisal Committee

Albert R. Whittier, Chairman
Robert S. Wayland, Vice-Chairman

Gerald D. Boardman
Ellis L. Gates
Charles A. Gleason
Frank H. Purington
Benjamin C. Tower
Paul R. Tucker
Frederic Viaux
Norton Wigglesworth

Discipline Committee

Francis R. Bangs, Chairman

John Codman
Russell S. Codman, Jr.
Howard Whitcomb
Stephen W. Sleeper

Joint Committee on Municipal Finance with Boston Chamber of Commerce

Exchange Members

Augustus P. Loring, Jr., Chairman

Gerald D. Boardman
Edwin D. Brooks
William Dexter
Charles E. Lee
Stephen W. Sleeper

Chamber Members

Allison G. Catheron, Chairman

Ellerton J. Brehaut
William H. Davies
Robert W. Knowles
Herbert R. Morse
Franklin T. Towle
Alexander Wheeler

DIVISIONS OF THE

Boston Real Estate Exchange

OFFICERS FOR FISCAL YEAR ENDING JUNE 30, 1934

Brokers Division

JOHN CODMAN, Chairman
PAUL R. TUCKER, Vice-Chairman
JOHN J. HIATT, Secretary
CHARLES E. LEE, Treasurer

Building Owners and Managers Association

RUSSELL S. CODMAN, JR., Chairman
JOSEPH B. RUSSELL, Vice-Chairman
CHARLES E. LEE, Secretary
THEODORE L. STORER, Treasurer

Property Owners Division

WILLIAM MINOT, Chairman
STEPHEN W. SLEEPER, Vice-Chairman
JOSEPH B. RUSSELL, Secretary
CHARLES E. LEE, Treasurer

Newton Board

THOMAS H. BURNS, Chairman
MAHLON W. HILL, Vice-Chairman
KENNETH B. HASTINGS, Secretary-Treasurer

Act of Incorporation

OF THE

Boston Real Estate Exchange

Name changed from Real Estate Exchange and Auction Board by vote of Stockholders at annual meeting held on January 19, 1917.

Section 2. Amended January 1927, by vote of stockholders. (For the amendment see below.)

ACT OF INCORPORATION. Chapter 153: Acts of 1889

Section 1. Francis V. Balch, Henry M. Whitney, Robert S. Minot, Grenville T. W. Braman, Eben D. Jordan, George Wheatland, Jr., John Mason Little and Frederic H. Viaux, their associates and successors, are hereby made a corporation by the name of REAL ESTATE EXCHANGE AND AUCTION BOARD, with all the powers, rights and privileges and subject to all the duties, restrictions and liabilities set forth in all general laws which now are or hereafter may be in force relating to such corporations.

Section 2. The capital stock of said corporation shall be ten thousand dollars, and shall be divided into shares of one hundred dollars each; said capital stock may be increased from time to time in the manner provided by law to any amount not exceeding three hundred thousand dollars; and it shall not commence business until its entire original capital is actually paid in, in cash. The office and principal place of business of said corporation shall be in the city of Boston, and it may hold real estate suitable for the transaction of its business to the amount of three hundred thousand dollars.

(For amendment of this Section 2, made in January 1927, see below.)

Section 3. The said corporation may establish and maintain a central room or station in said Boston, for the sale of real estate and securities at auction; and lease stands to auctioneers, and furnish a general meeting room for real estate owners and others; and prepare and collect maps, plans, statistics and other records relating to real estate and subjects connected therewith: and do and perform such other matters as relate to real estate interests and dealings therein.

Section 4. Any court of law or equity and any court of probate and insolvency of this Commonwealth may, by decree or otherwise, direct any or all sales of real estate or personal property ordered to be sold by such court, to be held at the salesroom of such corporation.

Section 5. This act shall take effect upon its passage. (Approved March 22, 1889.)

The amendment of Section 2, made in January 1927, is as follows:—

The now outstanding 100 shares of this corporation of the par value of $100 each shall be preferred shares, and the capital stock of this corporation shall consist of said 100 preferred shares and also 1,000 common shares without par value.

Any distribution of income or capital of the corporation shall be divided ratably among the preferred shares, and no assets of the corporation shall ever be received by the holders of common shares; so that the rights of the holders of the $100 par value shares now outstanding (hereby altered into preferred shares) shall not be in any way impaired or diminished either as to income or as to capital by the issue of said common shares.

Each share, whether preferred or common, shall entitle the holder to one vote at meetings of the stockholders, except that no common share shall be voted, or be counted in determining a quorum at any meeting of the stockholders, unless its holder is at the time an active or constituent member of the Boston Real Estate Exchange.

Common shares shall be issued for $1. each, and only to active and constituent members of the Boston Real Estate Exchange, and no more than one to any one person, and shall be non-transferable except as below stated; and when the holder of any common share ceases to be an active or constituent member, he or his executors or administrators shall transfer his share to this corporation, which shall pay him or them $1. therefor, and may subsequently transfer the share, for $1. to a new active or constituent member of said Exchange, instead of issuing to him a new share.

The By-Laws of this Corporation are hereby amended so far, if at all, as may be necessary to make effective the foregoing.

By-Laws

OF THE

Boston Real Estate Exchange

ARTICLE I.—Corporation and Membership

The corporation shall consist of all persons owning shares of its capital stock, but no stockholder shall have membership in the Exchange and be entitled to its privileges until he has been duly elected a member by the Directors under such rules and regulations as they may from time to time prescribe. Members shall have access to the Exchange subject to the rules and regulations made by the Directors. Members may be elected by the Directors under such classifications and subject to such rules as they may prescribe. Membership in the Exchange cannot be assigned or transferred.

ARTICLE II.—Officers

The business of the corporation shall be conducted by a Board of Directors composed of not more than fifteen Directors chosen by the stockholders, who may be chosen from stockholders or members not stockholders, and also of the President of the Corporation and the Chairman of each Division and Board of the Exchange established by the Directors as hereinafter provided, ex officiis, in case they are not included among the Directors chosen by the stockholders. The officers of the corporation shall be a President who shall be a common stockholder, three Vice-Presidents, a Treasurer, an Executive Secretary and a Clerk.

ARTICLE III.—Directors

Section 1. The general conduct of the affairs and business of the corporation shall rest with the Board of Directors. Those chosen by the stockholders shall be elected by ballot at the Annual Meeting of the corporation in the manner hereinafter provided and shall hold office for the periods respectively for which they shall have been chosen or until their duly chosen successors shall have taken office. The Directors may fill vacancies in their number until the next Annual Meeting. The Directors may hold periodical meetings at the office of the corporation, or shall meet whenever called together by the President, or by not less than three Directors, if they so request in writing. Notices of meetings shall be signed by the Executive Secretary, or, in case of his failure to so notify, by three or more Directors. At any meeting of the Directors at least five members must be present to constitute a quorum, and all acts done by said quorum shall be valid.

Section 2. The Directors shall as soon as possible after the Annual Meeting choose a President who shall be a common stockholder, three Vice-Presidents from their own number and an Executive Secretary, who shall hold office until their successors shall have been chosen. The Directors may fill vacancies in any of the offices.

Section 3. The Directors may establish Divisions of the Exchange for the different branches of the real estate business, under such regulations as they may prescribe, in order to give members engaged in such branches opportunity for conference, investigation and recommendations to the Directors in relation thereto.

Section 4. The Directors may establish subordinate Boards of members in localities outside of Central Boston, under such regulations as they may prescribe, in order to permit such Boards to deal with matters of purely local interest and effect, but only in a manner not inconsistent nor in conflict with the policies or interests of the Boston Real Estate Exchange, and subject to review by the Directors at their discretion.

Section 5. The Directors may dissolve any Division or Board of the Exchange if they deem such action to be advisable.

Section 6. The Directors may appoint and remove all agents, clerks, and other servants of the corporation, and shall fix the compensation of all officers and employees. They shall adopt such rules and regulations as they may deem expedient for admission to and continuance of membership in the Exchange, and for the good order, comfort and convenience of the members, and prescribe and enforce penalties for violation thereof. They may suspend or expel from membership in the Exchange any member guilty of any act which may be determined by them to be detrimental to the interest or welfare of the Exchange. They shall fix rents for auction stands, fees or charges for membership in the Exchange and for public sales held in its auction room, and generally conduct the affairs of the corporation.

ARTICLE IV.—President

The President shall preside at all meetings of the corporation and of the Directors, and perform such duties as may be prescribed by the Directors. In his absence a Vice-President, in the order of election, shall serve in his place, or a president pro tempore shall be named to serve for the meeting.

ARTICLE V.—Vice-Presidents

The Vice-Presidents in their order shall preside at meetings of the stockholders and also at meetings of the Directors in the absence of the President; and shall discharge such other duties as the Directors may assign to them.

ARTICLE VI.—Treasurer

The Treasurer shall give bonds in such sum, and with such sureties, as the Directors may require. He shall collect and receive moneys due the corporation and deposit the same in its name, in such bank, or banks, as may be approved by the Directors. He shall attend all meetings of the stockholders, with the books and papers of the corporation. A complete settlement of his accounts and books shall be made each year, as of the 30th day of June, or more frequently if the Directors require it. He shall keep the stock-books and issue certificates of stock, and perform all other duties pertaining to his office.

ARTICLE VII.—Executive Secretary and Clerk

The Executive Secretary shall be the executive officer of the Exchange, have charge of its offices and its employees and perform all duties imposed upon him by the President or by the Directors. He shall act as Secretary of the Directors and, if so requested by the Directors or the President, as Secretary of any committees and keep the records thereof. The offices of Executive Secretary and Treasurer may be held by the same person.

The Clerk shall attend all meetings of the stockholders and keep accurate record of all proceedings thereof. He shall issue all notices of the corporation and shall attend to such correspondence or other duties as may be incident to his office or may be assigned him by the President or Directors.

ARTICLE VIII.—Meetings and Elections

Section 1. The regular Annual Meeting of the stockholders of the corporation shall be held on the Wednesday succeeding the second Monday in July of each year, at such hour and place in the city of Boston as the Directors may determine. All meetings of the stockholders shall be called by a notice signed by the Clerk and mailed at least seven days before the day of the meeting to each stockholder at the address recorded on the books of the Exchange. Special meetings of the stockholders may be called by the Directors at any time, and also at the written request of the holders of thirty (30) per centum of stock. Such request shall be made to the President, who shall thereupon direct the Clerk to issue the usual call for such meeting; and in case of neglect or refusal so to call, said stockholders may themselves call said meeting, and all legal acts done at such meeting shall be valid.

Section 2. At the Annual Meeting in July, 1930, the stockholders shall choose by ballot fifteen Directors, of whom five shall be chosen to serve for three elective years, five shall be chosen to serve for two elective years and five shall be chosen to serve for one elective year. At the Annual Meeting in subsequent years the stockholders shall choose by ballot five Directors to serve for three elective years and in case of existing vacancy a Director to serve each unexpired term. A Director shall not be chosen by the stockholders to serve for more than two terms in succession from and after the Annual Meeting in July, 1930. The stockholders shall also choose each year at the Annual Meeting by ballot a Treasurer and a Clerk of the corporation who shall hold office until their duly chosen successors shall have taken office. Directors and Officers chosen by the stockholders at the Annual Meeting shall take office immediately on the final adjournment of said meeting. There shall be at least forty (40) per centum of the capital stock represented to constitute a quorum at any meeting of the stockholders. Each share of stock shall be entitled to one vote, and such vote may be given personally or by proxy; but proxies shall be in writing and delivered to the Treasurer before the meeting.

Section 3. A Nominating Committee consisting of five members shall be appointed by the Directors each year to submit nominations for Directors and Officers to be chosen at the Annual Meeting.

ARTICLE IX.—Certificates

Certificates of the stock of the corporation shall be numbered, authenticated by the Seal of the corporation and signed by the President and Treasurer. Certificates must be assigned by endorsement. Stock transfers shall be recorded in the books of the corporation and the returned certificates shall be endorsed "Canceled"; and no such exchange shall be made without being thus registered, nor without the surrender and cancellation of the old certificate. No certificate shall be transferred so long as the holder thereof is indebted to the corporation, without the consent of the Directors. No person or corporation shall hold at one time more than ten shares of the capital stock.

ARTICLE X.—Seal

The corporation shall have a Seal, which shall be in the custody of the Treasurer, to be of such design as the Directors may from time to time determine, but which shall bear the legend "Boston Real Estate Exchange. Incorporated, March, 1889."

ARTICLE XI.—Amendments

These By-laws may be added to or amended only by a vote of a majority of the stock represented at any meeting in the notice for which the amendment desired is inserted. Notice of the amendment desired must also be posted in the office of said corporation at least seven days before the meeting, but the meeting shall not be confined to the form proposed, but may pass any amendment within the fair scope of the notice.

By-Laws
OF THE
Brokers Division

ARTICLE I — Name

This Association shall be known as the Brokers Division of the Boston Real Estate Exchange. It is hereinafter referred to as the Division.

ARTICLE II — Membership

Any member of the Boston Real Estate Exchange who is regularly engaged in business as a real estate broker may be enrolled as a member of the Division on application in writing to the Secretary of the Division in the manner prescribed herein. No other person or persons shall be eligible to membership. If any member of the Division shall cease to be a member of the said Exchange or shall cease to be a real estate broker he shall thereupon cease to be a member of the Division.

Application for enrollment shall contain the business address of the applicant, the name of the concern with which he is connected, his position in that concern, a statement that he is regularly engaged in business as a real estate broker and a pledge that whenever he buys or sells real estate for his own account, directly or indirectly, he will not assume to act as a broker in the transaction; and shall be signed by the applicant and by two endorsers, preferably members of the Division.

ARTICLE III — Officers

The officers of the Division shall be a Chairman, a Vice-Chairman, a Secretary and a Treasurer, who shall be elected in May and shall hold office for one year beginning July first, or until their respective successors are elected.

ARTICLE IV — Committees

The Division shall appoint such committees as it shall deem advisable, or it may delegate the power to appoint committees to the Chairman.

ARTICLE V — Meetings

Regular meetings of the Division may be called by the Chairman or by any five members by notice in writing mailed to each member not less than two days previously. Special meetings may be called by the Chairman or by the Secretary or by any two members on such notice as it is practical to give under the circumstances. There shall be no voting by proxy at any meeting.

ARTICLE VI — Quorum

At any meeting twenty shall be a quorum.

ARTICLE VII — Activities

The Division shall discuss such subjects and make such investigations, reports and recommendations as it shall deem advisable, but all such reports and recommendations shall be made only to the Directors or Executive Secretary of the said Exchange.

ARTICLE VIII — Limitations of Liability

The Boston Real Estate Exchange shall not be liable for any acts, expenditures or commitments of the Division unless such acts, expenditures or commitments shall have been approved by the Directors of the said Exchange.

ARTICLE IX — Amendments

These by-laws may be amended at any regular meeting of the Division by a vote of two-thirds of the members present, provided that notice of the proposed amendment has been given in the call for the meeting. But no amendment shall take effect until it is approved by the Directors of the said Exchange.

BROKERS DIVISION

OF THE

BOSTON REAL ESTATE EXCHANGE

ORGANIZED DECEMBER 17, 1919

THE BROKERS DIVISION is composed of members of the EXCHANGE who are regularly engaged in business as Real Estate Brokers. The Division holds regular meetings and discusses matters relating directly to the Real Estate Brokerage Business and may recommend action by the EXCHANGE to improve the standards and advance the interests of Real Estate Brokers.

OFFICERS AND COMMITTEES

Chairman
John Codman

Vice-Chairman
Paul R. Tucker

Secretary
John J. Hiatt

Treasurer
Charles E. Lee

Committee on Membership

Edward B. Miles, Chairman
Samuel Eliot
Alfred W. Douglass
Warland Wight

Committee on Commissions

Frank H. Purington, Chairman
Walter Channing
Charles A. Gleason
Carleton Hunneman
Norman W. Kenny
Howard Whitcomb
Norton Wigglesworth

Committee on Ethics

Albert R. Whittier, Chairman
William H. Ballard
Gerald D. Boardman
Edward H. Eldredge
F. Murray Forbes
George S. Parker
Frank H. Purington
Stephen W. Sleeper
Howard Whitcomb
Henry Whitmore

Committee on Program

Parker Webb, Chairman
J. D. Martindale
Samuel R. Morgan
George S. Weld
Ralph E. Whitney

LIST OF MEMBERS

Andrews, Richard F.
Apthorp, Harrison O.
Ballard, Wiliiam H.
Belt, Harry N.
Bennett, Henry D.
Bigelow, W. DeF.
Blood, Wayland P.
Boardman, Gerald D.
Boardman, Reginald
Boardman, R. de B.
Bowditch, Edward F.
Bradley, Richards M.
Brooks, Arthur B.
Brooks, Walter C.
Brown, Henry A.
Burns, Thomas H.
Burton, William A.
Byrne, Harry C.
Chandler, Peleg W.
Channing, Walter
Clark, Robert J.
Closson, Addison W.
Cochran, William J.
Codman, John
Coffin, Sturgis
Cole, George A.
Cooper, William E.
Curtis, Clifton H.
Cushing, Charles E.
Cutter, Henry O.
Day, Joseph P.
Dean, Sydney S.
De Blois, George L.
Dolben, William H.
Douglass, Alfred W.
Dunlop, John W.
Earle, Charles B.
Eldredge, Edward H.
Eliot, Samuel
Evans, Ralph P.
Ewart, Frank A.
Fishman, Isaac
Fitz, Charles E.
Fitzpatrick, Thos. B.
Flint, Geo. M.
Forbes, F. Murray
Frazer, James A.
Gates, Ellis L.
Giles, George A.
Gleason, Charles A.
Grew, Edward W.
Hamlen, Paul M.
Hartmann, Arnold
Hastings, Francis
Hastings, Kenneth B.
Hatch, Arthur E.
Hatch, Roger C.
Heard, John
Henderson, James D.
Hiatt, John J.
Hill, Mahlon W.
Howard, Chas. W., Jr.
Hosford, John T.
Hull, Reginald M.
Hunneman, Carleton
Kenny, Norman W.
Keville, William J.
Kraetzer, Eugene G.
Loring, Percy
Maddison, Arthur N.
Marquis, George G.
Martindale, J. D.
McColl, John J.
McNally, Hugh P.
Merrill, Henry W.
Morgan, Samuel R.
Miles, Edward B.
Mooney, Charles P.
Murphy, John H.
Nauman, George V.
Newhall, Elbridge K.
O'Brien, Wm. Pease
Parker, George S.
Patterson, Ralph M.
Pearce, Arthur P., Jr.
Pierce, Richard B.
Podren, Fred
Porter, George R.
Prest, Edward J.
Purington, Frank H.
Quimby, Leone F.
Read, Harold W.
Redmond, Carlton S.
Rice, Frank H.
Robbins, Leroy H.
Rockwell, R. O., Jr.
Ross, Frank
Roundy, Franklin F.
Ryan, William H.
Seabury, Joseph S.
Sleeper, Joseph J.
Sleeper, Stephen W.
Smith, Arthur W.
Storer, Theodore I.
Street, Gerald G. E.
Street, Harold J. A
Tower, Benjamin C.
Townsend, R. Elmer
Tucker, Paul R.
Tully, Edward J.
Verge, Arthur C.
Vincent, J. Edmund
Viaux, Frederic
Walker, Edward F.
Wayland, Robert S.
Webb, Parker
Webster, George H.
Weld, George S.
Welsh, Willard
Whitcomb, Howard
Whitmore, Henry
Whitney, Ralph E.
Whittier, Albert R.
Whittier, Charles W.
Wigglesworth, Norton
Wight, Warland
Willis, Richard S.
Willson, William W.
Wilton, Henry G.

By-Laws
OF THE
Building Owners and Managers Association

ARTICLE I — Name

This Association shall be known as the Building Owners and Managers Association of the Boston Real Estate Exchange. It is hereinafter referred to as the Association.

ARTICLE II — Membership

Any member of the Boston Real Estate Exchange who is interested in the ownership or management of real estate may be enrolled as a member of the Association on application in writing to the Secretary of the Association. No other person or persons shall be eligible to membership.

If any member of the Association shall cease to be a member of the Exchange he shall thereupon cease to be a member of the Association.

A member may designate any man or men in his office or in his employ to attend the meetings of the Association, but such designated persons shall have no right to vote.

ARTICLE III — Dues

The annual dues shall be $10 for each member and shall be payable in advance on the first day of January. Any member in arrears of dues for more than three months shall thereupon cease to be a member of the Association.

ARTICLE IV — Officers

The officers of the Association shall be a chairman, a vice-chairman, a secretary and a treasurer, who shall be elected in May and shall hold office for one year beginning July first or until their respective successors are elected.

ARTICLE V — Committees

The Association shall appoint such committees as it shall deem advisable or it may delegate the power to appoint committees to the chairman.

ARTICLE VI — Meetings

Meetings of the Association may be called by the chairman or by any five members by notice in writing mailed to each member not less than two days previously. Special meetings may be called by the chairman or by the secretary or by any two members on such notice as it is practical to give under the circumstances. There shall be no voting by proxy at any meeting.

ARTICLE VII — Quorum

At any meeting eight shall be a quorum.

ARTICLE VIII — Activities

The Association shall discuss such subjects and make such investigations, reports and recommendations as it shall deem advisable. All such reports and recommendations shall be made only to the Directors or Executive Secretary of the said Exchange or to organizations with which the Association, with the approval of the Directors of said Exchange, shall have become affiliated.

ARTICLE IX — Limitation of Liability

The Boston Real Estate Exchange shall not be liable for any acts, expenditures or commitments of the Association unless such acts, expenditures or commitments shall have been approved by the Directors of the said Exchange.

ARTICLE X — Amendments

These By-laws may be amended at any regular meeting of the Association by a vote of two-thirds of the members present, provided that notice of the proposed amendment has been given in the call for the meeting. But no amendment shall take effect until it is approved by the Directors of the said Exchange.

BUILDING OWNERS and MANAGERS ASSOCIATION

OF THE

BOSTON REAL ESTATE EXCHANGE

Organized January 12, 1917

THE BUILDING OWNERS AND MANAGERS ASSOCIATION is composed of members of the EXCHANGE who are owners or interested in the management of real estate and such persons in their offices or in their employ as may be designated to attend meetings, but not to vote. The Association investigates and discusses subjects of interest to owners and building managers and is affiliated with the National Association of Building Owners and Managers.

OFFICERS AND COMMITTEES

Chairman
RUSSELL S. CODMAN, JR.

Vice-Chairman
JOSEPH B. RUSSELL

Secretary
CHARLES E. LEE

Treasurer
THEODORE L. STORER

Committee on Meetings
JOSEPH B. RUSSELL, Chairman
TARRANT P. KING
ARCHIBALD G. MONKS
FRANK ROSS

Committee on Renting
ELLIS L. GATES, Chairman
HAROLD W. READ
DANIEL D. CAREY

Committee on Operating
FRANK A. EWART, Chairman
WILLIAM J. HANLEY
GEORGE UPTON

Committee on Membership
GEORGE F. SHEPARD, Chairman
WILLIAM H. BALLARD
HENRY W. NEWBEGIN
JAMES M. ROTHWELL

LIST OF MEMBERS

Ayer, Charles F.
Babcock, H. B.
Baker, William B.
Ballard, William H.
Bangs, Francis R.
Barbey, Jacob A.
Bennett, Philip E.
Birtwell, Edwin E. S.
Bradley, Richards M.
Carey, Daniel D.
Codman, John
Codman, Russell S.
Codman, Russell S., Jr.
Cushing, Bradbury F.
Cutter, Henry O.
Dexter, Gordon
Dow, George L.
Dunlop, John W.
Eldredge, Edward H.
Eliot, Samuel
Ewart, Frank A.
Files, T. Herbert
Gates, Ellis L.
Hanley, William J.
Hatch, Arthur E.
Hunneman, Carleton
King, Tarrant P.
Koob, Adolph J.
Loring, Percy
Loud, C. W.
Maddison, Arthur N.
Mason, Harold F.
McDonald, Wm. J.
Monks, Archibald G.
Motte, M. Irving
Newbegin, Henry W.
Newhall, Charles A.
Newhall, Elbridge K.
O'Brien, Wm. Pease
Parker, George S.
Pearce, Arthur P., Jr.
Peters, Andrew J.
Read, Harold W.
Ross, Frank
Rothwell, James M.
Rudd, Edward H.
Russell, Joseph B.
Shepard, Geo. F.
Shewell, Robert L.
Sleeper, Stephen W.
Storer, Theodore L.
Street, Gerald G. E.
Vincent, J. Edmund
Walker, George R.
Weeks, Warren B. P.
Weeks, Warren C.
Welch, W. Marriott
Whidden, Stephen H.
Whitcomb, Howard
Whitham, Glenn S.
Whitmore, Henry
Whitney, Ralph E.
Whittemore, Thorndike H.
Whittier, Charles W.
Wiggin, Harry H.
Williams, Moses
Winslow, Herbert F.

Designated to Attend Meetings

Beck, Alfred, Jr.
Capen, Morris P.
Codman, Charles R.
Doty, Charles H.
Dusinberre, H. W.
Flint, Howard B.
Foley, M. J.
Houghton, T. G.
Kelsch, John J.
Martensen, Louis H.
Newhall, Horatio
Parker, A. H.
Russell, Wm. W.
Spaulding, Howard K.
Spear, C. R. G.
Wehrle, Otto A.

By-Laws
OF THE
Property Owners Division

ARTICLE I — Name

This association shall be known as the Property Owners Division of the Boston Real Estate Exchange. It is hereinafter referred to as the Division.

ARTICLE II — Membership

Any member of the Boston Real Estate Exchange who has an interest in real estate in fee, by leasehold or by lien, or is an officer, trustee or shareholder of a corporation or trust having such an interest may be enrolled as a member of the Division on application in writing to the Secretary of the Division in the manner prescribed herein. No other person or persons shall be eligible to membership. If any member of the Division shall cease to be a member of the said Exchange or shall cease to have an interest in real estate as hereinbefore set forth he shall thereupon cease to be a member of the Division.

Application for enrollment shall be signed by the applicant and shall contain his business address and a statement of a sufficient interest in real estate to qualify for membership.

ARTICLE III — Officers

The officers of the Division shall be a Chairman, a Vice-Chairman, a Secretary and a Treasurer, who shall be elected in May and shall hold office for one year beginning July first, or until their respective successors are elected.

ARTICLE IV — Committees

An Executive Committee composed of the Officers and not less than five other members shall be elected in May, and shall hold office for one year beginning July first, or until their successors are elected; and said Committee may, at its discretion, act for and on behalf of the Division in accordance with Article VII hereof and may fill vacancies in any of the offices and in its own membership for unexpired terms.

The Division shall appoint such other committees as it shall deem advisable, or it may delegate the power to appoint other committees to the Chairman.

ARTICLE V — Meetings

Regular meetings of the Division may be called by the Chairman or by the Executive Committee by notice in writing mailed to each member not less than two days previously. Special meetings may be called by the Chairman or by the Secretary or by any ten members on such notice as it is practical to give under the circumstances. There shall be no voting by proxy at any meeting.

ARTICLE VI — Quorum

At any meeting twenty shall be a quorum.

ARTICLE VII — Activities

The Division shall discuss such subjects and make such investigations, reports and recommendations as it shall deem advisable, but all such reports and recommendations shall be made only to the Directors or Executive Secretary of the said Exchange.

ARTICLE VIII — Limitations of Liability

The Boston Real Estate Exchange shall not be liable for any acts, expenditures or commitments of the Division unless such acts, expenditures or commitments shall have been approved by the Directors of the said Exchange.

ARTICLE IX — Amendments

These by-laws may be amended at any regular meeting of the Division by a vote of two-thirds of the members present, provided that notice of the proposed amendment has been given in the call for the meeting. But no amendment shall take effect until it is approved by the Directors of the said Exchange.

PROPERTY OWNERS DIVISION

OF THE

BOSTON REAL ESTATE EXCHANGE

Organized April 2, 1931

The Property Owners Division is composed of members of the Exchange who are interested in real estate through ownership, leasehold, or mortgage.

The Division deals with matters affecting the ownership of real estate:—its security and productiveness and its contribution to the cost of government through the payment of taxes.

Membership in the Division includes enrollment in the Property Owners Divisions of the Massachusetts Association of Real Estate Boards and of the National Association of Real Estate Boards, which affiliations provide means for concerted action on State and Federal legislation.

Chairman
WILLIAM MINOT

Vice-Chairman
STEPHEN W. SLEEPER

Secretary
JOSEPH B. RUSSELL

Treasurer
CHARLES E. LEE

Executive Committee

Jacob A. Barbey
John C. Kiley
Tarrant P. King
Robert L. Shewell
Alexander Whiteside

LIST OF MEMBERS

Anderson, Elbridge R.
Ayer, Charles F.
Baker, William B.
Ballard, William H.
Bangs, Francis R.
Barbey, Jacob A.
Bell, Hermon P.
Belt, Harry N.
Bennett, Philip E.
Blake, William O.
Bliss, Elmer J.
Boardman, Richard, deB.
Brewster, Frank
Brigham, Henry R.
Broderick, John H.
Bronstein, Morris
Brooks, Arthur B.
Brooks, Edwin D.
Brown, Henry A.
Buffum, A. E.
Carter, Hubert L.
Channing, Walter
Codman, Edmund D.
Codman, John
Codman, Russell S.
Codman, Russell S., Jr.
Codman, Wm. Coombs
Coffin, Sturgis
Coonley, Howard
Connor, Roy E.
Cunningham, Allan
Cutter, Henry O.
Dana, Herman
Dean, Sydney S.
Dexter, Gordon
Donnelly, Edward C., Jr.
Dreyfus, Carl
Druker, John
Eldredge, Edward H.
Eliot, Amory
Eliot, Samuel
Evans, Wilmot R.
Fishman, Isaac
Flint, George M.
Folsom, Rufus C.
Frothingham, Randolph
Gallahue, P. F.
Gates, Ellis L.
Giles, George A.
Goodwin, Augustus F.
Hadley, Thomas
Hale, Richard W.
Hart, Wm. P.
Hartmann, Arnold
Hastings, Francis
Hayden, J. Lewis
Heard, John
Henderson, James D.
Hill, Donald M.
Hill, Melvin F.
Hosford, John T.
Hovey, Philip R.
Howard, Charles W., Jr.
Hull, Reginald M.
Keenan, Arthur B.
Kiley, John C.
King, Tarrant P.
Loring, Augustus P.
Loud, C. W.
Lowe, Samuel L.
Maddison, Arthur N.
Mason, Harold F.
McNally, Hugh P.
Merrill, Henry W.
Minot, William
Mooney, Charles P.
Murphy, John H.
Mutty, John E.
Newbegin, Henry W.
Newhall, Charles A.
Newhall, Elbridge K.
Nutter, George R.
O'Brien, F. J.
O'Brien, Wm. Pease
Parker, Geo. S.
Peirce, Henry F.
Peters, Andrew J.
Prest, Edward J.
Prindiville, J. J.
Purington, Frank H.
Rockwell, Robert O., Jr.
Ross, Frank
Rothwell, James M.
Rowe, Henry S.
Rudd, Edward H.
Russell, Joseph B.
Russell, Thomas H.
Scudder, Winthrop R.
Shattuck, Henry L.
Shepard, George F.
Shewell, Robert L.
Sleeper, Joseph J.
Sleeper, Stephen W.
Sleeper, William E.
Soliday, Joseph H.
Spencer, Carl M.
Storer, Theodore L.
Swaim, Roger D.
Tower, Benjamin C.
Tower, Clarence L.
Turchon, Peter
Viaux, Frederic
Viaux, Frederic H.
Vincent, J. Edmund
Wallace, Arthur
Webb, Parker
Weeks, Warren B. P.
Welch, W. Marriott
Whitcomb, Howard
Whiteside, Alexander
Whitney, Ralph E.
Whittier, Albert R.
Whittier, Charles W.
Williams, Henry M.
Willis, Arthur
Willson, William W.
Wilton, Henry G.
Wyzanski, Charles E.
Wyzanski, Max E.

By-Laws
OF THE
Newton Board

ARTICLE I

This association shall be known as the NEWTON BOARD of the Boston Real Estate Exchange. It is hereinafter referred to as the Board.

ARTICLE II — Membership

Any member of the Boston Real Estate Exchange having interests in the City of Newton may be enrolled as a member of the Board on application in writing to the Secretary of the Board in the manner prescribed herein. No other person or persons shall be eligible to membership. If any member of the Board shall cease to be a member of the said Exchange he shall thereupon cease to be a member of the Board.

Application for enrollment shall contain the business address of the applicant, the name of the concern with which he is connected and his position in that concern, and shall be signed by the applicant and by two endorsers, preferably members of the Board.

ARTICLE III — Officers

The officers of the Board shall be a Chairman, a Vice-Chairman, a Secretary and a Treasurer, who shall be elected in June and shall hold office for one year, beginning July 1, or until their respective successors are elected.

ARTICLE IV — Committees

The Board shall appoint such committees as it shall deem advisable, or it may delegate the power to appoint committees to the Chairman.

ARTICLE V — Meetings

Regular meetings of the Board may be called by the Chairman or by any five members by notice in writing mailed to each member not less than two days previously. The Board may by vote at any regular meeting establish periodic regular meetings of which no notice need be given. Special meetings may be called by the Chairman or by the Secretary or by any two members on such notice as it is practical to give under the circumstances. There shall be no voting by proxy at any meeting.

ARTICLE VI — Quorum

At any meeting fifty per cent of the enrolled membership shall be a quorum.

ARTICLE VII — Activities

The Board may consider and act upon matters of purely local interest and effect, but only in a manner not inconsistent nor in conflict with the policies or interests of the Boston Real Estate Exchange and subject to review by the Directors of the said Exchange at their discretion. The Board may discuss such other subjects and make such investigations thereof and reports and recommendations thereon as it shall deem advisable, but all such reports and recommendations shall be made only to the Directors or Executive Secretary of the said Exchange. Records of the activities of the Board shall be kept and, on request, shall be submitted to an officer of said Exchange.

ARTICLE VIII — Limitation of Liability

The Boston Real Estate Exchange shall not be liable for any acts, expenditures or commitments of the Board unless such acts, expenditures or commitments shall have been approved by the Directors of said Exchange.

ARTICLE IX — Amendments

These by-laws may be amended at any regular meeting of the Board by a vote of two-thirds of the members present, provided that notice of the proposed amendment has been given in the call for the meeting. But no amendment shall take effect until it is approved by the Directors of the said Exchange.

NEWTON BOARD

OF THE

BOSTON REAL ESTATE EXCHANGE

Organized December 23, 1929

The Newton Board of the Boston Real Estate Exchange consists of members of the Exchange particularly interested in Newton. The Board deals with matters of purely local interest and effect but only in a manner not inconsistent nor in conflict with the policies or interests of the Boston Real Estate Exchange and subject to review by the Directors at their discretion.

Chairman
THOMAS H. BURNS

Vice-Chairman
MAHLON W. HILL

Secretary-Treasurer
KENNETH B. HASTINGS

List of Members

Lincoln Alvord
W. Frank Brown
Thomas H. Burns
Gibson, James W.
Kenneth B. Hastings
Arnold Hartmann
Mahlon W. Hill
Arthur W. Melvin
Ralph M. Patterson
Carlos T. Pierce
Paul R. Tucker
Peter Turchon
Victor H. Vaughan
George L. White
Henry G. Wilton

Officers of the BOSTON REAL ESTATE EXCHANGE

Since its organization in 1889

PRESIDENT

Henry M. Whitney.....1889-1890
Francis A. Osborn..... 1891
Moses Williams.....1892-1893
Alexander S. Porter.....1894-1895
J. Morris Meredith.....1896-1897
John Mason Little.....1898-1899-1900
Francis Peabody, Jr.....1901-1902
Henry Parkman.....1903-1904
William A. Gaston.....1905-1906-1907-1908
Joseph B. Russell.....1909-1910
Charles Francis Adams, 2nd.....1911-1912
J. Sumner Draper.....1913-1914
Francis R. Bangs.....1915-1916
Mark Temple Dowling.....1917-1918-1919-1920
Frank H. Purington.....1921-1922
Henry Whitmore.....1923-1924
Arthur N. Maddison.....1925-1926
Stephen W. Sleeper.....1927-1928
Harold F. Mason.....1929-1930
(In 1930 the fiscal year was changed to begin on July 1st)
Walter Channing.....1930-1932
Edwin D. Brooks.....1932

SECRETARY-TREASURER

Frederic H. Viaux.....1889-1915
Prescott Bigelow, Jr.....1915-1918
Wm. E. Chamberlain.....1919-1925
Charles E. Lee.....1925

List of Members of the
Boston Real Estate Exchange

As of November 10, 1933

	Telephone
Adams, Charles Francis, 15 State St. Trustee	LAFayette 6965
Alvord, Lincoln, 81 Union St., Newton Centre Alvord Bros.	CEN. New. 3006
Ames, John S., Ames Building Trustee	CAPitol 1705
Amory, Roger, 19 Congress St. Trustee	CAPitol 9785
Anderson, Elbridge R., 1 State St. Anderson, Mintz & Owen	CAPitol 2185
Andrews, Kent, 140 Federal St. United Shoe Machinery Corp.	LIBerty 9100
Andrews, Richard F., 2343 Washington St., Rox. R. F. Andrews & Co.	HIGhlands 7254
Apollonio, Theron A., 1 Tremont St. Treas. Suffolk Savings Bank	LAFayette 7080
Appleton, Geo. C. & Son, 31 State St. Real Estate.	HUBbard 2957
Apthorp, Harrison O., 305 Newbury St. Harrison O. Apthorp Co.	COMmonwealth 0931
Ayer, Charles F., 141 Milk St. Trustee	HANcock 2670
Babcock, H. B., 168 Stuart St. A. B. See Elevator Co., Inc.	HUBbard 0616
Baer, Frank H., 333 Washington St. Real Estate.	HUBbard 7589
Bailey, James F., 126 State St. Real Estate	HUBbard 3756
Baker, William B., 18 Tremont St. Williams & Bangs	LAFayette 5294
Baldwin, Mrs. D. A.,Westford Road, Concord Real Estate	CONcord 0451
Ballard, William H., 45 Milk St. W. H. Ballard Company	LIBerty 6640
Bangs, Francis R., 18 Tremont St. Williams & Bangs	LAFayette 5294
Barbey, Jacob A., 87 Milk St. Vice-Pres. New England Mutual Life Insurance Co.	HUBbard 6720
Bazeley, Wm. A. L., 116 Commonwealth Ave. Real Estate	COMmonwealth 3152
Beck, John, 10 State St. Real Estate	LAFayette 1978
Bell, Hermon P., 73 Tremont St. Bell & Nelson	LAFayette 6059
Belt, Harry N., 100 Milk St. Real Estate	HUBbard 0766
Bennett, Henry D., 401 Walnut St., Brookline Real Estate	LONgwood 3282
Bennett, Philip E., 40 Water St. National Shawmut Bank	HANcock 6800
Best, William H., 50 Federal St. Ropes, Gray, Boyden & Perkins	HANcock 9214

	Telephone
Bigelow, W. DeF., 75 Federal St. Bigelow & Co.	HANcock 2806
Billman, Christopher L., 73 Cornhill President, Workingmens Co-operative Bank	CAPitol 2852
Birtwell, Edwin E. S., 49 Federal St. Stone & Webster, Inc.	HANcock 2500
Blake, William O., 414 Beacon St. Trustee	COMmonwealth 0834
Bliss, Elmer J., 125 Summer St. President Regal Shoe Co.	LIBerty 0650
Blood, Wayland P., 8 Trapelo Rd., Belmont Real Estate	BELmont 2620
Boardman, Gerald D., 1 Court St. Real Estate	CAPitol 5000
Boardman, Reginald, 1 Court St. Real Estate	CAPitol 5000
Boardman, Richard deB., 1 Court St. Real Estate	CAPitol 5000
Boothby, Oren C., 199 Washington St. Lawyer	LAFayette 5858
Bothfeld, Henry E., 161 Devonshire St. Real Estate	LIBerty 1770
Bottomly, Robert J., 209 Washington St. Bottomly & Dealtry	LAFayette 5675
Bowditch, Edward F., Brattle Bldg., Cambridge Ellis & Andrews	UNIversity 8586
Bradlee, Frederick J., 17 Court St. First National Bank	HUBbard 9200
Bradley, Richards M., 60 State St. R. M. Bradley & Co., Inc.	HUBbard 5427
Brazer, George H., 79 Milk St. J. R. Worcester & Co.	LIBerty 3323
Breen, John A., 18 Oliver St. Robert A. Nordblom Co., Inc.	HUBbard 7000
Brewer, Charles, 3 Park St. Pres. Warren Institution for Savings	LAFayette 4423
Brewer, Robert D., 28 State St. Pres. Merchants National Bank	HUBbard 4200
Brewster, Frank, 53 State St. Rackemann, Sawyer & Brewster	LAFayette 3550
Briggs, Frederick H., 1375 Washington St. Pres. Boston Penny Savings Bank	HANcock 0340
Brigham, Henry R., 53 State St. Lawyer	HUBbard 6749
Broderick, John H., 73 Tremont St. J. H. Broderick Co., Inc.	CAPitol 8654
Bronstein, Morris, 64 Charlesgate East Builder.	KENmore 3030
Brooks, Arthur B., 40 Central St. Meredith & Grew, Inc.	HUBbard 6772
Brooks, Edwin D., 18 Tremont St. Trustee	LAFayette 5294
Brooks, Gorham, 60 State St. Real Estate	HUBbard 5427
Brooks, Walter C., Scituate Centre Real Estate	Scituate 549
Brown, Henry A., 196 Main St., Brockton Real Estate	Brockton 5095
Brown, Howard K., 53 Devonshire St. Lawyer and Trustee	LAFayette 0379

	Telephone
Brown, W. Frank, 825 Beacon St., Newton Centre	CENtre Newton 3982
Bucek, Charles H., 81 India St. Oriental Tea Co.	HANcock 5550
Buffum, A. E., 18 Tremont St. Lawyer	LAFayette 5294
Burnham, W. Franklin, 294 Washington St. Chamberlain & Burnham, Inc.	HANcock 0058
Burns, Thomas H., 365 Centre St., Newton John T. Burns & Sons, Inc.	NEWton North 0570
Burton, Hiram M., 50 Congress St. Lawyer	CAPitol 2588
Burton, William A., North Scituate Real Estate	Scituate 38
Buswell, Francis L., 75 Tremont St. Home Savings Bank	CAPitol 3850
Buxton, Frank E., 52 Devonshire St. Pres. Massachusetts Savings Bank	HUBbard 1633
Byrne, Harry C., 2371 Washington St., Roxbury Cruff & Byrne	HIGhlands 1301
Cabot, George E., 60 State St. Cabot, Cabot & Forbes	HUBbard 1710
Carey, Daniel D., 1 Court St. Boardman Office	CAPitol 5000
Carney, James H., 200 Franklin St. Kaler, Carney, Liffler & Co.	LIBerty 7460
Carpenter, Ralph G., 59 Temple Place Trustee	LIBerty 7545
Carr, John H., 142 Pleasant St., Malden Real Estate.	MALden 0600
Carter, Hubert L., 250 Devonshire St. Carter, Rice & Co. Corp.	LIBerty 6400
Cassell, Edward F., 18 Tremont St. Real Estate	LAFayette 5474
Chamberlain & Burnham, Inc., 294 Washington St. Real Estate	HANcock 0058
Chandler, Peleg W., 3 Park St. Real Estate	LAFayette 1681
Channing, Walter, 50 Congress St. Walter Channing, Inc.	HUBbard 8230
Church, Frederic C., Jr., 89 Broad St. Boit, Dalton & Church	HUBbard 3100
Clark, Robert J., 50 Congress St. Insurance	HUBbard 5342
Closson, Addison W., 185 Devonshire St. Street & Company, Inc.	LIBerty 4436
Cochran, William J., 319 Main St., Everett James Cochran & Son	EVErett 3017-W
Codman, Edmund D., 27 Kilby St. Trustee	HUBbard 5195
Codman, John, 30 Charles St. Wm. C. Codman & Son	LAFayette 2460
Codman, Russell S., 50 Congress St. R. S. & C. R. Codman	HUBbard 1275
Codman, Russell S., Jr., 50 Congress St. R. S. & C. R. Codman	HUBbard 1275
Codman, Wm. Coombs, 30 Charles St.	LAFayette 2460
Coffin, Sturgis, 24 Milk St. Coffin & Taber	LIBerty 5433

	Telephone
Cole, George A., Lincoln St., Hingham Real Estate	HINgham 0787
Connor, Roy E., 131 State St. Amory Eliot Offices	HUBbard 4650
Converse, Roger W., 50 Congress St., Walter Channing, Inc.	HUBbard 8230
Cooke, Charles E., 50 Oliver St. New England Tel. & Tel. Co.	SHErwin 9700
Coonley, Howard, Statler Bldg. President Walworth Co.	HANcock 4798
Cooper, William E., 236 Huntington Ave. Real Estate.	KENmore 1839
Cornish, John J., 40 Broad St. Field & Cowles.	HUBbard 7880
Cotten, Preston S., 30 State St. Conveyancers Title Ins. and Mortgage Co.	HUBbard 6940
Crocker, Courtenay, 141 Milk St. Courtenay Crocker & Co., Inc.	LIBerty 3100
Cruff & Byrne, 2371 Washington St., Roxbury Real Estate	HIGhlands 1301
Cunningham, Alan, 100 Arlington St. Boston Consolidated Gas Co.	HUBbard 7600
Curtis, Clifton H., 273 Harvard St., Brookline Henry W. Savage, Inc.	ASPinwall 1504
Cushing, Bradbury F., Hotel Statler Manager	HANcock 2000
Cushing, Charles E., 209 Washington St. Real Estate	LAFayette 7040
Cushing, George M., 54 Devonshire St. Trustee	HUBbard 3418
Cutter, Henry O., 44 School St. Watson G. Cutter & Son	CAPitol 3548
Cutter, R. Ammi, 53 State St. Palmer Dodge Barstow & Wilkins	HUBbard 2670
Dana, Herman, 20 Pemberton Sq. Real Estate	CAPitol 5680
Daniels, Julius, 39 Boylston St. Edison Electric Ill. Co.	HANcock 3300
Davies, Henry W., 10 State St. Pres. Mass. Title Ins. Co.	LAFayette 1611
Day, Joseph P., 67 Liberty St., New York Real Estate	BARclay 7-7000
Dean, Sydney S., 30 State St. Conveyancers Title Insurance and Mortage Co.	HUBbard 6940
DeBlois, George L., 11 Pemberton Sq. Geo. L. DeBlois & A. N. Maddison	LAFayette 4700
Dempsey, E. M., 80 Mason St. Boston Herald	HANcock 3000
Devine, John H., 11 Beacon St. Devine, York & Lincoln	CAPitol 9460
Dexter, Gordon, 50 Congress St. Trustee	HUBbard 8540
Dexter, Philip, 10 State St. Lawyer	CAPitol 5256
Dexter, William, 10 State St. Lawyer	CAPitol 5256
Dolben, Wm. H., 161 Devonshire St. Real Estate	HANcock 4871
Donnelly, Edward C., Jr., 3134 Washington St. Outdoor Advertising	ENDicott 6400

	Telephone
Dorr, Frank I., 360 Washington St. Raymond Syndicate	LIBerty 9228
Douglass, Alfred W., 5 Arlington St. Douglass & Hunneman	COMmlth. 4430
Dow, George L., 4 Brattle St., Cambridge Real Estate.	UNIversity 1689
Dowling, J. Alvin, 1559 Beacon St., Brookline Real Estate	ASPinwall 8529
Draper, J. Sumner, 126 State St. Operator	HUBbard 3756
Dreyfus, Carl, 80 Federal St. Edwin J. Dreyfus Properties, Inc.	LIBerty 9650
Druker, John, 15 Kneeland St. Snider & Druker	HUBbard 4344
Dudley, R. Parker, 1374 Mass. Ave., Cambridge Real Estate	PORter 3285
Dunkle, Robert J., 108 Water St. OBrion, Russell & Co.	HUBbard 8760
Dunlop, John W., 31 Milk St. Sleeper & Dunlop	LIBerty 7132
Dupee, Wm. Arthur, 36 Temple Place Treas. Provident Instn. for Savings	LIBerty 1360
Dyer, William H., 1318 Beacon St., Brookline Real Estate	LONgwood 3747
Earle, Charles B., 31 State St. Real Estate	LAFayette 4923
Edmands & Byfield, 404 Centre St., Newton Real Estate	NEWton No. 1612
Eldredge, Edward H., 10 State St. Eldredge & Keville	LAFayette 5685
Eliot, Amory, 131 State St. Trustee	HUBbard 4650
Eliot, Samuel, 131 State St. Real Estate	HUBbard 4650
Ellis & Andrews, Brattle Bldg., Cambridge Real Estate	UNIversity 8586
Evans, Ralph Palmer, 1191 Boylston St. Real Estate.	COMmonwealth 5500
Evans, Wilmot R., 30 School St. Pres. Boston Five Cents Savings Bank	LAFayette 3220
Everett, William A., 450 Washington St. Jordan Marsh Company	HANcock 9000
Ewart, Frank A., 82 Devonshire St. C. W. Whittier & Bro.	LAFayette 3070
Farnsworth, Herbert, 178 Atlantic Ave. Quincy Market Cold Storage & Warehouse Co.	CAPitol 6800
Faxon, Henry M., 1245 Hancock St. Quincy Owner	PREsident 0035
Files, T. Herbert, 75 Federal St. Property Management Corporation	HUBbard 5600
Fishman, Isaac, 35 Congress St. Real Estate	LIBerty 1433
Fitz, Charles E., 50 State St. Charles E. Fitz & Co.	LAFayette 2477
Fitzpatrick, Thos. B., 20 Belgrade Ave., Roslindale Real Estate	PARkway 0191
Flaherty, William, 18 Tremont St. Lawyer	LAFayette 1980
Flanders, Howard N., 199 Washington St. Webster and Atlas National Bank	CAPitol 7400

	Telephone
Flanders, Wallace F., 40 Broad St. Dewick & Flanders, Inc.	HUBbard 7530
Flint, George M., 37 Mt. Vernon St. Trustee	
Flynn, George D. Jr., Fall River Pocasset Mfg. Co.	Fall River 5760
Foley, Maurice J., 10 High St. Trustee	LIBerty 0736
Folsom, Rufus C., 47 Granite St. American Sugar Refining Co.	SOUth Boston 2000
Forbes, Allan, cor. State and Congress Sts. Pres. State Street Trust Co.	HUBbard 7340
Forbes, F. Murray, 60 State St. Cabot, Cabot & Forbes	HUBbard 1710
Fox, Walter S., 55 Kilby St. Real Estate	HANcock 0357
Francis, Olmore C., 2041 Mass Ave., Cambridge M. W. Francis & Son, Real Estate.	PORter 4477
Frazer, James A., 381 Dudley St., Roxbury Real Estate	HIGhlands 8158
Freeburn, Thomas I., 73 Tremont St. Real Estate	CAPitol 8947
Frost, Edward J., 426 Washington St. Wm. Filene's Sons Co.	HANcock 3800
Frothingham, Randolph, 18 Tremont St. Channing, Corneau & Frothingham	LAFayette 0430
Fulham, John N., Boston Fish Pier President Boston Fish Market Corp.	LIBerty 9041
Gallahue, P. F., 546 Broadway, South Boston Pres. Mass. Holding Co.	SOUth Boston 3734
Gardiner, Robert H., 10 Post Office Sq. Trustee	HUBbard 5270
Gaskin, Job E., 204 Stuart St. Real Estate	HANcock 4235
Gately, Francis P., 18 Tremont St. Real Estate	LAFayette 2530
Gates, Ellis L., 148 State St. Willard Welsh & Co., Inc.	LAFayette 7152
Gavin, Basil, 1 Federal St. Treas. Boston Management Co.	LIBerty 0499
Gibson, James W., 555 Commlth Ave., Newton Centre Real Estate	CENtre Newton 2900
Gierasch, Walter S., 89 Broad St. Boit, Dalton, Church & Hamilton	HUBbard 3100
Giles, George A., 689 Mass. Ave., Cambridge Real Estate	UNIversity 0477
Gleason, Charles A., 1 State St. Pres. Edward T. Harrington Co.	LAFayette 5450
Gleason, Charles B., 31 St. James Ave. Boston Elevated Ry. Co.	HANcock 1800
Goddard, Henry A., 45 Milk St. R. L. Day & Co.	HUBbard 6100
Goldfine, Bernard, 25 Kneeland St. Real Estate	HANcock 5632
Goodwin, Augustus F., 5 Middlesex Ave., Somerville First National Stores, Inc.	PROspect 2400
Green, Isadore, 12 Palmer St., Roxbury Real Estate	HIGhlands 0583
Grew, Edward W., 40 Central St. Meredith & Grew, Inc.	HUBbard 6772

	Telephone
Groezinger, Charles H., 5 Bromfield St. Real Estate	LIBerty 3396
Hadley, Thomas, 18 Brattle St., Cambridge Real Estate	UNIversity 4670
Hale, Richard W., 60 State St. Hale & Dorr	HUBbard 3300
Hamlen, Paul M., 729 Boylston St. Real Estate	COMmonwealth 1560
Hanley, William J., 150 Causeway St. Treas. No. Sta. Industrial Bldg. Inc.	CAPitol 0150
Harrington. Edward T. Co., 1 State St. Real Estate	LAFayette 5450
Hart, Wm. P., Thompson Sq., Charlestown Pres. Charlestown Five Cent Savings Bank	CHArlestown 0300
Hartmann, Arnold, 241 Greenwood St., Newton Centre Real Estate	CENtre Newton 2273
Haste, Peter J., Haste Bldg., New Bedford Real Estate	NEW Bedford 2225
Hastings, Francis, 53 State St. Trust Securities	HUBbard 6183
Hastings, Kenneth B., 404 Center St., Newton, Mass. Edmands & Byfield	NEWton No. 1612
Hatch, Arthur E., 50 State St. Charles E. Fitz & Co.	LAFayette 2477
Hatch, Roger C., 185 Devonshire St. Street & Company Inc.	LIBerty 4436
Hatfield, Charles E., Statler Bldg. Boston Acceptance Co.	HANcock 7006
Hay, Robert T., 201 Devonshire St. Lawyer	LIBerty 3242
Hayden, J. Lewis, 169 High St. Waldorf System, Inc.	HANcock 0100
Hayes & Read, Inc., 49 Federal St. Real Estate	HUBbard 0246
Heard, John, 70 State St. Real Estate	HUBbard 5562
Hedge, William R., 87 Kilby St. Pres. Boston Insurance Co.	LIBerty 7225
Henderson, James D., 209 Washington St. Henderson & Ross	LAFayette 5650
Henry, C. M., Audubon Rd. Gen. Mgr. Sears, Roebuck & Co.	KENmore 7370
Hiatt, John J., 10 State St. Whitcomb & Company, Inc.	LAFayette 6376
Higgins, George K., 1318 Beacon St., Brookline Real Estate	LONgwood 0063
Hill, Adams Sherman, 53 State St. Trustee	HUBbard 6411
Hill, Donald M., 50 Federal St. Blodgett, Jones, Burnham & Bingham	LIBerty 5387
Hill, Mahlon W., 1066 Centre St., Newton Real Estate	CENtre Newton 4400
Hill, Melvin F., 38 Chauncy St. Real Estate	LIBerty 3297
Hill, Willard C., 56 Batterymarch St. Elmer A. Lord & Co.	HANcock 0830
Hodges, Charles E., 142 Berkeley St. Pres. American Mutual Liability Insurance Co.	KENmore 6400

	Telephone
Hodges, Roger S., 105 Waban Park, Newton Metropolitan Coal Co.	NEWton North 1290
Holbrook, Pinckney, 50 State St. Real Estate	LAFayette 2455
Homans, Robert, 53 State St. Hill, Barlow & Homans	HUBbard 6411
Hook, Frank W., 80 Boylston St. Trustee	HANcock 8640
Hope, John A., Thompson Square Real Estate	CHArlestown 2435
Hosford, John T., 1869 Centre St., West Roxbury Real Estate	PARkway 3086
Hovey, Philip R., 50 State St. Real Estate	CAPitol 5899
Howard, Charles W., Jr., 32 Summer St., Malden Chas. W. Howard & Son	Malden 0352
Howard, John B., 53 State St. Trustee	HUBbard 1841
Howard, Morton B., 1691 Mass. Ave., Cambridge Real Estate	UNIversity 7348
Hughes, Thomas R., 141 Milk St. Architect—Appraiser	HANcock 8413
Hull, Reginald Mott, 45 Bromfield St. Real Estate	LIBerty 8050
Hunneman, Carleton, 5 Arlington St. Douglass & Hunneman	COMmnwlth 4430
Ihlder, John, 41 Mt. Vernon St. Boston Housing Ass'n.	LAFayette 0041
James, Thomas M., 164 Stuart St. Pres. Thomas M. James Co.	LIBerty 2501
Jeffries, William A., 50 Congress St. John Jeffries & Sons	HUBbard 0530
Jenney, Charles S., 8 India St. Vice-President, Jenney Manufacturing Co.	HANcock 8150
Johnson, John H., 31 Park Square Building Johnson Securities Co.	HANcock 0338
Johnston, Frederick E., 209 Washington St. Real Estate	LAFayette 3942
Jones, Hazen, 16 West St. Frank G. Shattuck Co.	HANcock 2800
Jones, Robert G., South Duxbury Real Estate	DUXbury 416
Joslin, Arthur B., 2343 Washington St. Treas. Inst'n for Savings in Roxbury	HIGhlands 3358
Joy, John H., 24 Milk St. Real Estate	LIBerty 5853
Keenan, Arthur B., 135 Devonshire St. New England Trust Co.	HANcock 8005
Kelly, Arthur J., 518 Washington St. Treas. R. H. White Co.	HANcock 4100
Kelly, Edward T., City Hall Annex Chairman, Board of Assessors	LAFayette 5100
Kelly, James D., 646 Washington St. John H. Pray & Sons Co.	HANcock 5000
Kendall, Waldo Shaw, 13 Congress St. Minot, Kendall & Co., Inc.	LAFayette 4130
Kendrick, W. L., Jr., State and Congress Sts. State Street Trust Company	HUBbard 7340
Kennedy, William J., 32 Summer St. President, The Kennedy Co.	LIBerty 7350

	Telephone
Kenny, Norman W., 82 Devonshire St. C. W. Whittier & Bro.	LAFayette 3070
Kent, G. R., 577 South Station, Boston N. Y. N. H. & H. R. R.	HUBbard 7800
Keville, William J., 10 State St. Eldredge & Keville	LAFayette 5685
Kiley, John C., 10 Bosworth St. Real Estate	HUBbard 1464
Kimball, Henry H., 35 Congress St. Trustee	HUBbard 2790
King, Tarrant P., 50 State St. Trustee	LAFayette 6860
Knott, Kenneth W., 11 Deerfield St. General Electric Refrigerator Co.	COMmonwealth 5410
Koob, Adolph J., 82 Devonshire St. Brandegee Estate	HUBbard 8480
Kraetzer, Eugene G., 46 Hancock St., Lexington Real Estate	LEXington 0211
Lally, Helen M., 134 Congress St. Real Estate.	HANcock 3933
Lee, Charles E., 7 Water St. Exec. Sec'y. Boston Real Estate Exchange	HUBbard 5220
Leland, Joseph D., 814 Statler Building J. D. Leland & Company	LIBerty 0071
Liming, Melville D., 80 Federal St. Secretary, Boston Chamber of Commerce	HANcock 1250
Long, Oscar, 635 Tremont St. Operator	COMmonwealth 8182
Lord, Charles E., 24A Clearway St. Shawmut Realty Trust	KENmore 0482
Loring, Augustus P., 82 Devonshire St. Loring, Coolidge, Noble & Boyd	HUBbard 6531
Loring, Augustus P., Jr., 82 Devonshire St. Loring, Coolidge, Noble & Boyd	HUBbard 6531
Loring, Percy, 31 State St. George C. Appleton & Son	HUBbard 2957
Loud, C. W., 111 Devonshire St. Trustee	HANcock 0127
Lowe, Samuel L., 1 State St. Real Estate	LAFayette 0237
MacDonald, George B., 10 Post Office Square American Appraisal Co.	HUBbard 9038
Maclary, D. B., 129 Pearl St. D. B. Maclary & Son Co.	LIBerty 6970
Maddison, Arthur N., 11 Pemberton Sq. Geo. L. DeBlois & A. N. Maddison	LAFayette 4700
Malley, Charles A., 1846 Comnwlth. Ave., Brighton Real Estate	ASPinwall 4300
Marquis, George G., 4 Chestnut Hill Ave., Brighton Real Estate	STAdium 0737
Martindale, J. D., 24 Milk St. Real Estate	LIBerty 8382
Mason, Harold F., 259 Summer St. Pres. Boston Wharf Co.	HANcock 6035
McCarthy, Louis B., 16 Macallen St., South Boston The Macallen Company	SOUth Boston 4750
McColl, John J., 453 Washington St. A. W. Perry, Inc.	LIBerty 6289
McDonald, William J., 260 Tremont St. Real Estate	LIBerty 3171

	Telephone
McDonnell, Patrick A., 200 Bay State Road Owner	KENmore 0213
McGowan, Frederick L., 10 State St. Real Estate	LAFayette 5467
McKissock, Allan, 138 Middlesex Rd., Chestnut Hill Real Estate	LONgwood 4868
McNally, Hugh P., 60 Congress St. McNally & Stucklen	LIBerty 1957
McNeil, Harold F., 47 Temple Pl. Thayer McNeil Co.	LIBerty 1960
Melvin, Arthur W., 551 Commonwealth Ave. Howe Associates	CENtre Newton 3540
Merrill, Henry W., 82 Devonshire St. C. W. Whittier & Bro.	LAFayette 3070
Meredith & Grew, Inc., 40 Central St. Real Estate	HUBbard 6772
Meserve, Albert J., 1341 Beacon St., Brookline Brookline Trust Co.	ASPinwall 8100
Mick, Wendell R. K., 60 Congress St. Real Estate Trusts	LIBerty 7500
Miles, Edward B., 27 State St. Real Estate	LAFayette 3276
Miller, Fred W., 11 Pemberton Sq. Geo. L. DeBlois & A. N. Maddison	LAFayette 4700
Minot, William, 18 Tremont St. Trustee	LAFayette 5294
Moeser, David E., 25 Winter St. Treas. Conrad & Co.	LIBerty 9500
Monks, Archibald G., 99 Chauncy St. Monks & Johnson	HANcock 8970
Mooney, Charles P., 200 Franklin St. Real Estate	LIBerty 7460
Moore, John J., 294 Washington St. Lawyer	LIBerty 8292
Morgan, Samuel R., 50 Congress St. Real Estate	LAFayette 3245
Morse, H. F., 110 Milk St. Employers Liability Assurance Corporation	HANcock 2600
Morse, John Hamilton, 27 State St. Real Estate	LAFayette 3276
Morss, John Wells, 201 Devonshire St. Trustee	LIBerty 7735
Motte, M. Irving, 130 Clarendon St. Otis Elevator Co.	KENmore 2460
Muller, William A., 55 Kilby St. Wm. A. Muller & Co., Corpn.	LIBerty 8930
Murphy, Edward J., 1537 Main St., Springfield Real Estate	Springfield 3-3147
Murphy, John F., 18 Tremont St. Real Estate	LAFayette 1616
Murphy, John H., 15 Kearney Sq., Lowell, Mass. Real Estate	LOWell 4731
Mutty, John E., 10 Walden St., Concord, Mass. Mutty & Tirrel, Inc.	CONcord 246
Nauman, George V., 1318 Beacon St., Brookline. Nauman & Crawford Inc.	ASPinwall 4190
Neal, J. Henry, 20 Kilby St. President First Peoples Trust	HUBbard 9370
Newbegin, Henry W., 607 Boylston St. Real Estate	KENmore 3269

	Telephone
Newhall, Charles A., 1101 Beacon St., Brookline Real Estate	LONgwood 3310
Newhall, Elbridge K., 27 State St. Real Estate	LIBerty 7414
Newhall, Horatio, 27 State St. Real Estate	LIBerty 7414
Niles, Harold L., 44 School St. Real Estate	LAFayette 5616
Noden, Elmer A., 75 Richdale Ave. F. S. Payne Co.	UNIversity 3840
Nordblom, Robert A., 18 Oliver St. R. A. Nordblom Co., Inc.	HUBbard 7000
Nordblom, Robert C., 18 Oliver St. R. A. Nordblom Co., Inc.	HUBbard 7000
Norris, Forris W., 31 Milk St. Real Estate	LIBerty 5712
Nutter, George R., 161 Devonshire St. Nutter, McClennon & Fish	LIBerty 3227
O'Brien, Francis J., 623 Washington St., Dorchester Real Estate	GENeva 2610
O'Brien, William Pease, 209 Washington St. Real Estate	LAFayette 4991
O'Connell, P. A., 155 Tremont St. Pres. E. T. Slattery Co.	HANcock 6600
Parker, Bartol, 50 Congress St. Real Estate	LAFayette 3245
Parker, George S., 87 Milk St. Real Estate	LIBerty 2129
Parker, Henry McB., 10 High St. Burton-Furber Coal Co.	HUBbard 2030
Parker, Samuel D., 73 Tremont St. Trustee	CAPitol 9083
Parker, William Stanley, 120 Boylston St. Architect	**HANcock 2270**
Patterson, Ralph M., 281 Washington St., Newton Real Estate	NEW. No. 6071
Peabody, Francis, 10 State St. Peabody, Arnold, Batchelder & Luther	LAFayette 2100
Pearce, Arthur P., Jr., 15 State St. Real Estate	CAPitol 8880
Peirce, Henry F., 24 School St. Lawyers Title Insurance Co.	CAPitol 2592
Peirce, Richard B., 82 Devonshire St. C. W. Whittier & Bro.	LAFayette 3070
Perry, Herbert G., 453 Washington St. A. W. Perry, Inc.	LIBerty 6289
Peters, Andrew J., 1 Federal St. Lawyer	LIBerty 6257
Pierce, Carlos T., 412 Centre St., Newton Pierce & Plummer	NEW. No. 8238
Pierce, Vassar, 133 Brookline Ave. S. S. Pierce Co.	KENmore 7600
Pinanski, Samuel, 60 Scollay Square Paramount Publix Corporation	CAPitol 4000
Pinkham, William T., 82 Devonshire St. Real Estate	LIBerty 6843
Podren, Fred, 185 Devonshire St. Podren Company	HUBbard 7664
Poole & Seabury, 45 Newbury St. Real Estate	KENmore 5970

	Telephone
Poorvu, Harris, 18 Tremont St. Operator	LAFayette 3414
Pope, Arthur K., 44 Kilby St. Cyrus Brewer & Co.	HUBbard 6090
Porter, George R., 785 South St., Roslindale Real Estate	PARkway 2870
Prest, Edward J., 96 Bay State Rd. Real Estate	KENmore 1254
Prindiville, J. J., Prindiville Bldg., Framingham Builder	Framingham 6141
Prior, Lerman C., Hotel Lenox Hotel Owner	KENmore 5300
Proctor, George B., 40 Broad St. Patterson Wylde & Windeler	HUBbard 7750
Proctor, James H., 683 Atlantic Ave. Thomas E. Proctor, Estate of	HUBbard 6282
Purington, Frank H., 10 State St. Real Estate	LAFayette 6376
Quimby, Leone F., 38 Haven St., Reading Real Estate	REAding 1050
Race, Arthur L., Copley Plaza Managing Director	KENmore 5600
Rand, Woodbury, 60 State St. Hale & Dorr	HUBbard 3300
Ratshesky, A. C., 30 Court St. Pres. U. S. Trust Co.	CAPitol 8181
Read, Harold W., 49 Federal St. Hayes & Read, Inc.	HUBbard 0246
Redmond, Carlton S., 50 Congress St. Real Estate	LAFayette 2359
Reidy, Maurice F., 2 Foster St., Worcester Real Estate	WORcester 6-2411
Restarick, Charles W., 244 Washington St. Boston Globe	LAFayette 2000
Reynolds, Thomas M., Ames Bldg. Tyler, Eames, Wright & Reynolds	LAFayette 6550
Rhodes, Howard E., 154 Boylston St. Real Estate	HANcock 5977
Rice, Charles G., 1 State St. N. W. Rice Co.	LAFayette 3883
Rice, Frank H., 141 Milk St. Real Estate	LIBerty 7406
Rice, George T., 50 Congress St. Walter Channing Inc.	HUBbard 8230
Richardson, Genevieve W., Reading Square Kingman & Richardson	REAding 1080
Robbins, Harry C., 50 Congress St. F. S. Moseley & Co.	HUBbard 1300
Robbins, Leroy H., 7 Forest St., Medford Real Estate	MYStic 0256
Rockwell, Robert O., Jr., 377 Washington Ave., Chelsea Real Estate	CHElsea 1116
Roosevelt, James, 108 Water St. OBrion, Russell & Co.	HUBbard 8760
Ross, Frank, 209 Washington St. Henderson & Ross	LAFayette 5650
Ross, Henry F., 88 Clinton St. Pres. Mercantile Wharf Corpn.	CAPitol 1744
Rothwell, James M., 107 Mass. Ave. Real Estate	KENmore 0470

	Telephone
Roundy, Franklin F., 1 Court St. Real Estate	LAFayette 0123
Rowe, Henry S., 161 Devonshire St. Trustee	LIBerty 5564
Rowley, Charles F., 70 State St. Peabody, Brown, Rowley & Story	HUBbard 5562
Rudd, Edward H., 17 Court St. Old Colony Trust Co.	HUBbard 9200
Rugg, Robert B., 30 Congress St. Vice-Pres. National Rockland Bank.	HUBbard 3700
Rush, Jos. Q., 627 Massachusetts Ave., Arlington Real Estate	ARLington 6010
Russell, Frank A., 1318 Beacon St., Brookline Real Estate	ASPinwall 1750
Russell, Joseph B., 259 Summer St. Treas. Boston Wharf Co.	HANcock 6035
Russell, Thomas H., 27 State St. Russell, Moore & Russell	LAFayette 2795
Ryan, William H., 137 Newbury St. Real Estate	COMmonwealth 0400
Sargent, Joseph, 53 State St. Rackemann, Sawyer & Brewster	LAFayette 3550
Savage, Henry W. Inc., 273 Harvard St., Brookline Real Estate	ASPinwall 1504
Scudder, Winthrop R., 260 Tremont St. W. J. McDonald	LIBerty 3171
Seabury, Joseph S., 45 Newbury St. Poole & Seabury	KENmore 5970
Sewall, George Edward, 15 Bay State Rd. Real Estate	KENmore 2270
Sharpe, Frank H., 1083 Washington St. Treas. Walton Lunch Co.	HUBbard 6370
Shattuck, Henry L., 50 Federal St. Treas. of Harvard College	HANcock 9214
Shearer, William L., Jr., 81 Arlington St. Paine Furniture Co.	HANcock 1500
Sheldon, Charles F., 52 Chauncy St. Manager, Merchants Credit Bureau	HUBbard 9130
Shepard, George F., 65 Franklin St. Shepard & Stearns	LIBerty 1368
Shewell, Robert L., 100 Franklin St Boston Safe Deposit & Trust Co.	LIBerty 9450
Sleeper, George L., 24 Clearway St. Shawmut Realty Trust	COMmonwealth 5800
Sleeper, Joseph J., Park Bldg., Framingham Real Estate	Framingham 5686
Sleeper, Stephen W., 31 Miik St. Sleeper & Dunlop	LIBerty 8481
Sleeper, William E., 3 No. Main St., Concord, N. H. Bailey & Sleeper Co.	CONcord 275
Smith, Alpheus B., 10 Temple St., Cambridge Real Estate	PORter 2540
Smith, Arthur W., 105 Warren St., Roxbury Real Estate	HIGhlands 8454
Smith, Mrs. Caroline Phillips Real Estate	UNIversity 8534
Smith, F. Morton, 50 State St. Treas. Lewis-Long & Commercial Wharf Cos.	LAFayette 2940
Snider, Abraham, 15 Kneeland St. Real Estate	HUBbard 4344

	Telephone
Snider, E. L., 15 Kneeland St. Builder	HUBbard 7256
Snow, John L., West Harwich Real Estate	W. Harwich 410
Soliday, Joseph H., 6 Park Sq. Pres. Franklin Savings Bank	HANcock 1470
Spaulding, Philip R., 178 Boston Post Rd., Weston Real Estate	WALtham 2020
Spear, Charles E., 1 Federal St. Asst. Treas. Mass. Gen. Hospital	HUBbard 4627
Spear, C. R. G., 10 State St. Whitcomb & Company, Inc.	LAFayette 6376
Spencer, Carl M., 75 Tremont St. Pres. Home Savings Bank	CAPitol 3850
Stearns, Frank W., 140 Tremont St. R. H. Stearns Co.	LIBerty 0165
Stephenson, Arthur F., 82 Devonshire St. Home Owners' Loan Corporation	CAPitol 3080
Stone, Robert B., 50 State St. Lawyer	LAFayette 4442
Storer, John H., 10 State St. Real Estate	LAFayette 7327
Storer, Theodore L., 60 State St. R. M. Bradley & Co., Inc.	HUBbard 5427
Street, Gerald G. E., 185 Devonshire St. Street & Company, Inc.	LIBerty 4436
Street, Harold J. A., 185 Devonshire St. Street & Company, Inc.	LIBerty 4436
Svenson, F. A., 230 Congress St. Western Union Telegraph Co.	HUBbard 8020
Swaim, Roger D., 60 State St. Hale & Dorr	HUBbard 3300
Taber, Arthur H., 24 Milk St. Coffin & Taber	LIBerty 5433
Taft, George F., 132 Brighton Ave., Allston. Taft & Waite	STAdium 1108
Tardif, J. Paul, 451 Common St., Belmont Real Estate	BELmont 2275
Taylor, Forrest W., 438 Main St., Worcester Owner	WORcester 4-5343
Taylor, William O., 244 Washington St. Boston Globe	LAFayette 2000
Temple, Frederick H., 82 Devonshire St. Lawyer	HUBbard 6531
Theall, Frank A., 87 Milk St. Hunnewell Estates	LIBerty 3897
Thomas, James O., 75 Federal St. Sears Realty Co.	HUBbard 6655
Tilden, Nathaniel, Scituate Real Estate	Scituate 22
Toomey, Thomas F., Warner Theatre, Lawrence Investor	LAWrence 9026
Tower, Benjamin C., 87 Milk St. Real Estate	LIBerty 8435
Tower, Clarence L., State Street Trust Company Ass't Secretary	HUBbard 7340
Townsend, R. Elmer, 85 Devonshire St. Real Estate	LAFayette 5768
Tucker, Paul R., 273 Harvard St., Brookline Henry W. Savage, Inc.	ASPinwall 1504
Tully, Edward J., 82 Devonshire St. C. W. Whittier & Bro.	LAFayette 3070

	Telephone
Turchon, Peter, 392 Centre St., Newton **Operator**	NEWton No. 5198
Upton, George, 10 Post Office Square **Real Estate**	LIBerty 1447
Van Kleeck, Walter L., 49 Federal St. Hutchins & Wheeler	HUBbard 4530
Vaughan, Victor H., 44 Langley Rd., Newton Centre **Davis & Vaughan Realty Trust**	CENtre Newton 4540
Verge, Arthur C., 487 Main St., Wakefield **Real Estate**	CRYstal 0732
Viaux, Frederic, 53 State St. **Real Estate**	HUBbard 0447
Viaux, Frederic H., 53 State St. **Real Estate**	HUBbard 0447
Viles, Bertram S., 11 Pemberton Sq. **Viles & Smith**	LAFayette 1963
Vincent, J. Edmund, 60 State St. **Real Estate**	HUBbard 1180
Vorenberg, Felix, 417 Washington St. **Gilchrist Co.**	LIBerty 9700
Vorenberg, Simon, 67 Washington St. **Owner**	CAPitol 2720
Wachsman, S. H., 73 Tremont St. Real Estate	HAYmarket 0425
Wales, William Q., 493 C St., South Boston President, Brown-Wales Co.	LIBerty 6100
Walker, Edward F., 10 State St. Whitcomb & Company, Inc.	LAFayette 6376
Walker, George R., 120 Boylston St. **Agent Walker Bldg.**	HANcock 1690
Walker, Percy L., Duxbury Real Estate	Duxbury 120
Wallace, Arthur, 332 Washington St. **Shoes**	DEVonshire 8160
Washburn, Frank DeW., Harvard University **Lecturer**	UNIversity 1163
Wayland, Robert S., 10 State St. Whitcomb & Company, Inc.	LAFayette 6376
Webb, Parker, 24 Milk St. **Real Estate**	LIBerty 8382
Webster, Edwin S., 49 Federal St. Pres. Stone & Webster, Inc.	HANcock 2500
Webster, George H., 499 Common St., Belmont **Real Estate**	BELmont 2650
Wedgwood, Luther K., 413B Highland Ave., Som. **Real Estate.**	SOMerset 0781
Weeks, Warren B. P., 15 State St. **Trustee**	LAFayette 2444
Weeks, Warren C., 11 Beacon St. Real Estate	CAPitol 9351
Wehrle, Otto A., 259 Summer St. **Supt. Boston Wharf Co.**	HANcock 6035
Welch, E. Sohier, 73 Tremont St. **Lawyer**	LAFayette 1635
Welch, Frances E., 31 State St. Real Estate	LAFayette 4923
Welch, W. Marriott, 75 Federal St. Property Management Corp.	HUBbard 5600

	Telephone
Weld, George S., 50 Congress St. Walter Channing, Inc.	HUBbard 8230
Wellwood, Howard W., 24 Milk St. Treasurer, Harvard College	LIBerty 0304
Welsh, Willard, 148 State St. Willard Welsh & Co., Inc.	LAFayette 7152
Whidden, Stephen H., 24 Milk St. Treas. Boston Storage Warehouse Co.	LIBerty 8058
Whitcomb, Howard, 10 State St. Whitcomb & Company, Inc.	LAFayette 6376
White, George L., 282 Washington St., Asst. Treas., Newton Trust Co.	NEWton North 5920
Whiteside, Alexander, 30 State St. Warren, Garfield, Whiteside & Lamson	HUBbard 7515
Whitham, Glenn S., 144 Charles St. Garage Operator	CAPitol 7460
Whitmore, Henry, 40 Central St. Meredith & Grew, Inc.	HUBbard 6772
Whitmore, Henry, Jr., 40 Central St. Meredith & Grew, Inc.	HUBbard 6772
Whitney, Arthur C., 126 State St. Builder	HUBbard 2580
Whitney, Donald W., 1318 Beacon St., Brookline Bowker & Whitney	ASPinwall 5825
Whitney, Ralph E., 82 Devonshire St. C. W. Whittier & Bro.	LAFayette 3070
Whittemore, Thorndike H., 234 Boylston St. Trustee	KENmore 4355
Whittier, Albert R., 82 Devonshire St. C. W. Whittier & Bro.	LAFayette 3070
Whittier, Charles W., 82 Devonshire St. C. W. Whittier & Bro.	LAFayette 3070
Wiggin, Harry H., 50 Terminal St. Wiggin Terminals, Inc.	CHArlestown 0880
Wigglesworth, Norton, 40 Central St. Meredith & Grew, Inc.	HUBbard 6772
Wight, Delano, 35 Congress St. Lawyer	HUBbard 5197
Wight, Warland, 49 Federal St. Hayes & Read, Inc.	HUBbard 0246
Williams, Henry M., 10 State St. Williams & Fuller	LAFayette 0288
Williams, Moses, 18 Tremont St. Williams & Bangs	LAFayette 5294
Williams, Moses, Jr., 18 Tremont Street Williams & Bangs	LAFayette 5294
Willis, Arthur, 50 State St. J. D. K. Willis & Co.	LAFayette 0946
Willis, Richard S., 67 Milk St. First National Bank	LIBerty 4900
Willson, William W., 665 Hancock St., Wollaston Real Estate	PREsident 6366
Wilton, Henry G., 673 Mass. Ave., Arlington Real Estate	ARLington 5860
Winslow, Arthur, 131 State St. Private Business	HUBbard 4650
Winslow, Herbert F., 137 Newbury St. Operator	COMmonwealth 0400
Wit, Max D., 287 Atlantic Ave. I. Wit Realty Co.	LIBerty 8110

	Telephone
Woods, Edward F., 40 Broad St. Hinckley & Woods	HUBbard 8720
Wright, Howard H. P., 50 State St. Mass. Hospital Life Ins. Co.	LAFayette 3785
Wyner, Edward N., 18 Tremont St. Operator	LAFayette 0610
Wyner, Reuben S., 18 Tremont St. Lawyer	LAFayette 6294
Wyzanski, Charles E., 199 Washington St. M. E. & C. E. Wyzanski	LAFayette 0229
Wyzanski, Max E., 199 Washington St. M. E. & C. E. Wyzanski	LAFayette 0229

Classified List of Members

Active Members

REALTORS

Annual Fee, $50. **Admission Fee, $50.**

Real Estate Brokers, Real Estate Agents, Real Estate Auctioneers and Real Estate Mortgage Brokers who maintain or are connected with offices established within the Boston Metropolitan District for the conduct of such business. (Active members are entitled to use the designation "Realtor" according to the rules and regulations of the National Association of Real Estate Boards.)

Andrews, Richard F.

Baer, Frank H.
Bailey, James F.
Ballard, William H.
Bell, Hermon P.
Belt, Harry N.
Bennett, Henry D.
Bigelow, W. DeFord
Boardman, Gerald D.
Boardman, Reginald
Boardman, Richard de B.
Bowditch, Edward F.
Bradley, Richards M.
Breen, John A.
Brooks, Arthur B.
Burnham, W. Franklin
Byrne, Harry C.

Carr, John H.
Chandler, Peleg W.
Channing, Walter
Codman, John
Codman, Wm. Coombs
Coffin, Sturgis
Connor, Roy E.
Cooper, William E.
Cushing, Charles E.
Cutter, Henry O.

De Blois, George L.
Dolben, Wm. H.
Douglass, Alfred W.
Dowling, J. Alvin
Dunlop, John W.

Earle, Charles B.
Eldredge, Edward H.
Eliot, Samuel
Evans, Ralph Palmer
Ewart, Frank A.

Files, T. Herbert
Fishman, Isaac
Fitz, Charles E.
Flint, George M.
Forbes, F. Murray
Fox, Walter S.

Gaskin, Job E.
Gately, Francis P.
Gates, Ellis L.
Gleason, Charles A.
Grew, Edward W.

Hamlen, Paul M.
Hastings, Francis
Hatch, Arthur E.
Hatch, Roger C.
Heard, John.
Henderson, James D.
Holbrook, Pinckney
Hosford, John T.
Howard, Morton B.
Hull, Reginald Mott

Jeffries, William A.
Joy, John H.

Keville, William J.
Kiley, John C.
Koob, Adolph J.

Lally, Helen M.
Loring, Percy

Maddison, Arthur N.
Malley, Charles A.
Martindale, J. D.
McDonald, William J.
McDonnell, Patrick A.
McGowan, Frederick L.
McNally, Hugh P.
Merrill, Henry W.
Miles, Edward B.
Mooney, Charles P.
Morgan, Samuel R.
Morse, John Hamilton
Murphy, John F.

Newhall, Elbridge K.
Niles, Harold L.
Nordblom, Robert A.
Nordblom, Robert C.
Norris, Forris W.

O'Brien, Wm. Pease

Parker, Bartol
Parker, George S.
Parker, Samuel D.
Pearce, Arthur P., Jr.
Pinkham, William T.
Podren, Fred
Prest, Edward J.
Purington, Frank H.

Read, Harold W.
Redmond, Carlton S.
Rhodes, Howard E.
Rice, Frank H.
Ross, Frank
Roundy, Franklin F.
Russell, Frank A.
Ryan, William H.

Scudder, Winthrop R.
Seabury, Joseph S.
Sewall, George E.
Sleeper, Stephen W.
Smith, Arthur W.
Smith, F. Morton
Snider, Abraham
Snider, E. L.
Stephenson, Arthur F.
Storer, Theodore L.
Street, Gerald G. E.
Street, Harold J. A.

Taber, Arthur H.
Thomas, James O.
Tower, Benjamin C.
Townsend, R. Elmer

Viaux, Frederic
Viles, Bertram S.
Vincent, J. Edmund

Wachsman, S. H.
Wayland, Robert S
Webb, Parker
Weeks, Warren C.
Welch, W. Marriott
Welsh, Willard
Whitcomb, Howard
Whitmore, Henry
Whittemore, Thorndike H.
Whittier, Albert R.
Whittier, Charles W.
Wigglesworth, Norton
Wight, Warland
Willis, Arthur

Classified List of Members

Constituent Members

Annual Fee, $50 **Admission Fee, $50**

Trustees of Real Estate, Operators in Real Estate and Lenders on Real Estate who maintain or are connected with offices established within the Boston Metropolitan District for the conduct of such business.

Adams, Charles Francis
Amory, Roger
Anderson, Elbridge R.
Andrews, Kent
Apollonio, Theron A.
Apthorp, Harrison O.
Ayer, Charles F.

Baker, William B.
Bangs, Francis R.
Beck, John
Bennett, Philip E.
Bothfeld, Henry E.
Brewer, Charles
Brewster, Frank
Broderick, John H.
Bronstein, Morris
Brooks, Edwin D.
Brown, Howard K.
Bucek, Charles H.
Buxton, Frank E.

Cabot, George E.
Carpenter, Ralph G.
Cassell, Edward F.
Codman, Edmund D.
Codman, Russell S.
Cotten, Preston S.
Cunningham, Alan

Dana, Herman
Dean, Sydney S.
Dexter, Gordon
Dexter, Philip
Dexter, William
Draper, J. Sumner
Druker, John

Eliot, Amory
Evans, Wilmot R.

Gallahue, P. F.
Gardiner, Robert H.
Gavin, Basil
Goldfine, Bernard

Hanley, William J.
Hayden, J. Lewis
Hill, Donald M.
Hill, Melvin F.
Hook, Frank W.
Hovey, Philip R.
Hunneman, Carleton

Johnston, Frederick E.
Joslin, Arthur B.

Kent, G. R.
King, Tarrant P.

Long, Oscar
Lord, Charles E.
Loring, Augustus P., Jr.
Loud, C. W.
Lowe, Samuel L.

Mason, Harold F.
Minot, William
Morss, John Wells
Muller, William A.

Neal, J. Henry
Newhall, Charles A.
Nutter, George R.

Peabody, Francis
Perry, Herbert G.
Peters, Andrew J.
Poorvu, Harris
Proctor, James H.

Ross, Henry F.
Rothwell, James M.
Rowe, Henry S.
Russell, Joseph B.

Sargent, Joseph
Shattuck, Henry L.
Shewell, Robert L.
Sleeper, George L.
Soliday, Joseph H.
Spencer, Carl M.
Storer, John H.

Taylor, William O.
Tower, Clarence L.

Viaux, Frederic H.
Weeks, Warren B. P.
Welch, E. Sohier
Wiggin, Harry H.
Williams, Moses
Winslow, Herbert F.
Wright, Howard H. P.
Wyner, Edward N.
Wyzanski, Charles E.
Wyzanski, Max E.

Active Suburban Members

REALTORS

Annual Fee, $30—No Admission Fee required

Real Estate Brokers, Real Estate Agents, Real Estate Auctioneers and Real Estate Mortgage Brokers who maintain or are connected with offices established within the Boston Metropolitan District but not in "Boston Proper" (as defined in the Schedule of Brokers' Commissions) for the conduct of such business. (Active suburban members are entitled to use the designation "Realtor" according to the rules and regulations of the National Association of Real Estate Boards.)

Alvord, Lincoln

Blood, Wayland P.
Brown, W. Frank
Burns, Thomas H.

Cochran, William J.
Curtis, Clifton H.

Dow, George L.
Dudley, R. Parker
Dyer, William H.

Fitzpatrick, Thomas B.
Francis, Olmore C.
Frazer, James A.

Gibson, James W.
Giles, George A.
Hartmann, Arnold
Hastings, Kenneth B.
Higgins, George K.
Hill, Mahlon W.
Hope, John A.
Howard, Charles W., Jr.

Marquis, George G.
McKissock, Allan
Melvin, Arthur W.

Nauman, George V.

O'Brien, Francis J.

Patterson, Ralph M.
Pierce, Carlos T.
Porter, George R.

Quimby, Leone F.
Richardson, Genevieve W
Robbins, Leroy H.
Rockwell, Robert O., Jr.
Rush, Joseph Q.

Smith, Alpheus B.
Spaulding, Philip R.

Taft, George F.
Tardif, J. Paul
Tucker, Paul R.

Vaughan, Victor H.
Verge, Arthur C.

Webster, George H.
Wedgewood, Luther K.
Whitney, Donald W.
Willson, W. W.
Wilton, Henry G.

Classified List of Members

Associate Members

Annual Fee, $25

Persons eligible as Active or Constituent Members, whose offices are not in "Boston Proper" (as defined in the Schedule of Brokers' Commissions) who prefer to be Associate Members.

Employees of Active or Constituent Members (unless eligible and preferring to be Active or Constituent Members.)

Persons other than the above residing or having a usual place of business within the Boston Metropolitan District.

Ames, John S.

Babcock, H. B.
Barbey, Jacob A.
Best, William H.
Billman, Christopher L.
Birtwell, Edwin E. S.
Blake, William O.
Bliss, Elmer J.
Boothby, Oren C.
Bottomly, Robert J.
Bradlee, Frederick J.
Brazer, George H.
Brewer, Robert D.
Briggs, Frederick H.
Brigham, Henry R.
Brooks, Gorham
Buffum, A. E.
Burton, Hiram M.
Buswell, Francis L.

Carey, Daniel D.
Carney, James H.
Carter, Hubert L.
Church, Frederic C., Jr.
Clark, Robert J.
Closson, Addison W.
Codman, Russell S., Jr.
Cole, George A.
Converse, Roger W.
Cooke, Charles E.
Coonley, Howard
Cornish, John J.
Crocker, Courtenay
Cushing, Bradbury F.
Cushing, George M.
Cutter, R. Ammi

Daniels, Julius
Davies, Henry W.
Dempsey, E. M.
Devine, John H.
Donnelly, Edward C., Jr.
Dorr, Frank I.
Dreyfus, Carl
Dunkle, Robert J.
Dupee, Wm. Arthur

Everett, William A.

Farnsworth, Herbert
Faxon, Henry M.
Flaherty, William
Flanders, Howard N.
Flanders, Wallace F.
Foley, Maurice J.
Folsom, Rufus C.
Forbes, Allan
Freeburn, Thomas I.
Frost, Edward J.
Frothingham, Randolph
Fulham, John N.

Gierasch, Walter S.
Gleason, Charles B.
Goddard, Henry A.
Goodwin, Augustus F.
Green, Isadore
Groezinger, Charles H

Hadley, Thomas
Hale, Richard W.
Hart, William P.
Hatfield, Charles E.
Hay, Robert T.
Hedge, William R.
Henry, C. M.
Hiatt, John J.
Hill, Adams Sherman
Hill, Willard C.
Hodges, Charles E.
Hodges, Roger S.
Homans, Robert
Howard, John B.
Hughes, Thomas R.

Ihlder, John

James, Thomas M.
Jenney, Charles S.
Johnson, John H.
Jones, Hazen
Jones, Robert G.

Keenan, Arthur B.
Kelly, Arthur J.
Kelly, Edward T.
Kelly, James D.
Kendall, Waldo Shaw
Kendrick, W. L., Jr.
Kennedy, William J.
Kenny, Norman W.
Kimball, Henry H.
Knott, Kenneth W.
Kraetzer, Eugene G.

Leland, Joseph D.
Liming, Melville D.
Loring, Augustus P.

MacDonald, George B.
Maclary, D. B.
McCarthy, Louis B.
McColl, John J.
McNeil, Harold F.
Meserve, Albert J.
Mick, Wendell R. K.
Miller, Fred W.
Moeser, David E.
Monks, Archbald G.
Moore, John J.
Morse, H. F.
Motte, M. Irving

Newbegin, Henry W.
Newhall, Horatio
Noden, Elmer A.

O'Connell, P. A.

Parker, Henry McB.
Parker, William Stanley
Peirce, Henry F.
Peirce, Richard B.
Pierce, Vassar
Pinanski, Samuel
Pope, Arthur K.
Prior, Lerman C.
Proctor, George B.

Race, Arthur L.
Rand, Woodbury
Ratshesky, A. C.
Restarick, Charles W.
Reynolds, Thomas M.
Rice, Charles G.
Rice, George T.
Robbins, Harry C.
Roosevelt, James
Rowley, Charles F.
Rudd, Edward
Rugg, Robert B.
Russell, Thomas H.

Sharpe, Frank H.
Shearer, William L., Jr.
Sheldon, Charles F.
Shepard, George F.
Smith, Mrs. Caroline Phillips

Classified List of Members

Associate Members — Continued

Spear, C. R. G.
Spear, Charles E.
Stearns, Frank W.
Stone, Robert B.
Svenson, F. A.
Swaim, Roger D.

Temple, Frederick H.
Theall, Frank A.
Toomey, Thomas F.
Tully, Edward J.
Turchon, Peter

Upton, George

Van Kleeck, Walter L.
Vorenberg, Felix
Vorenberg, Simon

Wales, William Q.
Walker, Edward F.
Walker, George R.
Wallace, Arthur
Washburn, Frank DeW
Webster, Edwin S.
Wehrle, Otto A.
Welch, Frances E.
Weld, George S.
Wellwood, Howard W.
Whidden, Stephen H.

White, George L.
Whiteside, Alexander
Whitham, Glenn S.
Whitmore, Henry, Jr.
Whitney, Arthur C.
Whitney, Ralph E.
Wight, Delano
Williams, Henry M.
Williams, Moses, Jr.
Willis, Richard S.
Winslow, Arthur
Wit, Max D.
Woods, Edward F.
Wyner, Reuben S.

Active Non-Resident Members

REALTORS

Annual Fee, $20—No Admission Fee required

Real Estate Brokers, Real Estate Agents, Real Estate Auctioneers and Real Estate Mortgage Brokers who maintain or are connected with offices established in Massachusetts but not within the Boston Metropolitan District for the conduct of such business. (Active non-resident members are entitled to use the designation "Realtor" according to the rules and regulations of the National Association of Real Estate Boards.)

Baldwin, Mrs. D. A.
Brooks, Walter C.
Burton, William A.

Haste, Peter J.
Mutty, John E.
Sleeper, Joseph J.

Sleeper, William E.
Tilden, Nathaniel
Walker, Percy L.

Non-Resident Members

Annual Fee, $15.

Persons who neither reside nor have a usual place of business within the Boston Metropolitan District.

Bazeley, William A. L.
Brown, Henry A.
Day, Joseph P.

Flynn, George D., Jr.
Murphy, Edward J.
Murphy, John H.
Prindiville, J. J.

Reidy, Maurice F.
Snow, John L.
Taylor, Forrest W.

MEREDITH & GREW
INCORPORATED
40 CENTRAL ST., BOSTON
Tel. Hubbard 6772
23 CENTRAL STREET
Manchester, Mass.
SELLING, LEASING
MANAGING
REAL ESTATE

PROCEDURE BEFORE THE BOARD OF TAX APPEALS

1. Board consists of five members.
2. Less than a majority of the Board can hold a hearing.
3. When both parties agree the "informal procedure" may be followed. Election to use informal procedure must be made by applicant at time of filing appeal and by appellee within ten days of service of the petition.
4. An appeal to the Board does not stay the collection of a tax.
5. Any person may appear and act for himself.
6. All papers shall be printed or typewritten.
7. Appeals involving taxes for more than one year shall not be included in one petition.
8. Board in its discretion may allow two or more parcels to be included in one petition.
9. Fees, payable at time of filing petition. When appeal is from decision of assessors—10 cents on each one thousand dollars, minimum $5. When from a decision of the Commissioner—$10.
10. Either party may summon witnesses and require production of papers and may require that all proceedings be officially reported by a stenographer.
11. Hearings, reports, findings et cetera are open to the public.
12. Costs may be taxed against the unsuccessful party to the appeal.
13. Applications for abatement of taxes must be filed with assessors on or before December 31. (In 1935 and subsequent years, on or before December 1.)
14. It is requested that applications be on a form suggested in the rules.
15. A tenant under obligations to pay more than one-half the taxes may apply for abatement.
16. A person, other than the one to whom the tax is assessed, if he has a sufficient interest, may prosecute an appeal. (See Chapter 266, Acts of 1933.)
17. Appeals to the Board of Tax Appeals must be made, if at all, within thirty days of the date of the notice of the refusal by the Commissioner of a request for an abatement or within sixty days of the receipt of a similar notice from the assessors.
18. If an application for an abatement of a tax is not acted upon by the Commissioner or the assessors, as the case may be, for four months, such inaction is equivalent to a refusal and the tax payer may appeal to the Board of Tax Appeals within ninety days, at which time his rights expire.

MEREDITH & GREW
INCORPORATED
40 CENTRAL ST., BOSTON
Tel. Hubbard 6772
23 CENTRAL STREET
Manchester, Mass.
SELLING, LEASING
MANAGING
REAL ESTATE

BOSTON REAL ESTATE EXCHANGE

INCORPORATED 1889

COMMISSION RATES

for

Real Estate Brokers and Agents

Auctioneers Fees

June 1, 1932

Authorized by the Board of Directors

Amended November 7, 1933

COMMISSIONS COMMITTEE

FRANK H. PURINGTON, Chairman

J. SUMNER DRAPER
AMORY ELIOT
EDWARD W. GREW
HOWARD WHITCOMB
ALBERT R. WHITTIER
CHARLES E. WYZANSKI

RULES

Schedules B, C, and D
In cities and towns outside of Boston and its suburbs, Schedules B, C and D shall apply unless agreement has been made to adopt the rate of commission established by a local Real Estate Board which is a member of the Massachusetts Association of Real Estate Boards.

Taxes Payable by Lessee
Taxes on leased premises to be paid by Lessee shall be treated as part of the rent on which broker's commission is chargeable, using the taxes for the current year when ascertainable, otherwise those for the previous year, as a basis. In case of leased premises not previously assessed, the taxes may be estimated or the assessment thereof awaited.

Long Term Lease
On a lease for a term of more than 21 years, the commission shall be computed on the first 21 years of the term only.

Percentage Lease
The commission on a so-called percentage lease shall be computed on the basis of an estimate of the rent which will be received for the premises as agreed to by lessor and broker or determined, if necessary, by appraisal.

Extension Option in Lease
When an option to extend a lease, as provided therein, is exercised, the broker who negotiated the lease is entitled to receive from the original lessor a commission on such extension; but the total commissions on lease and extensions shall not exceed the amount chargeable for both considered as one term.

Cancellation Option in Lease
When the lessee has the option of cancelling a lease before the end of the stated term thereof the commission shall be chargeable in the same manner as if the lease ran to the cancellation date with an option to extend the lease to the end of the stated term. An option to cancel reserved by the lessor shall not affect the broker's commission.

Purchase Option in Lease
In case of a lease containing an option to purchase, the broker is entitled in any event to a commission, as herein provided, for negotiating the lease. If the option to purchase is exercised, the broker is then entitled to receive from the original lessor an additional commission, if any be necessary, to make the total commissions equal a commission on the sale plus a commission on the lease up to the time of the transfer of title.

Renewal of Lease
When a broker is employed to renew a lease, he is entitled to a full commission if the lease is renewed with an increase of rent, or to a half commission if renewed without increase of rent.

Payment for Lease, Good Will, Merchandise, Fixtures or Other Assets or for Capital Stock of Corporations
The broker is entitled to a commission of 5% of any consideration or price paid therefor and also to the regular commission on any lease thus disposed of; liabilities assumed in excess of actual assets being treated as cash payment.

Payment for Option
In case of an option not availed of, the broker is entitled to receive one-half of the amount paid for the option, or one-half of a regular commission on the proposed transaction, whichever is the lesser.

DEFINITIONS

Central Boston is defined as extending to the southwesterly lines of estates abutting on the southwesterly side of Massachusetts Avenue from the Roxbury Canal to the N. Y., N. H. & H. railroad location, and then to the centre line of Ruggles Street and the Fenway from said railroad location to Brookline Avenue, and across the Riverway to the centre line of St. Mary's and Ashby Streets to the Charles River, and includes also that part of South Boston bounded by Boston Harbor, the Reserved Channel, Summer Street, East First Street, West First Street, B Street, West Second Street, Dorchester Avenue and Fort Point Channel.

Boston Suburbs are defined as including all districts of Boston outside of "Central Boston," and also Arlington, Belmont, Brookline, Cambridge, Chelsea, Dedham, Everett, Malden, Medford, Melrose, Milton, Needham, *except that portion between the Charles River and a line formed by the northerly boundaries of properties abutting on streets as follows:—Great Plain Avenue from the Boston line to South Street; South Street to Charles River Street; Charles River Street to Grove Street and Grove Street to the Wellesley Line,* Newton, Quincy, Revere, Somerville, Waltham, Watertown, Wellesley, Winchester and Winthrop.

Net Rent. The return after deducting taxes and the cost of insurance, maintenance and operation, but not mortgage interest.

Industrial Plant. A building or group of buildings which, as a whole, is adapted for use for a special industrial purpose;—excepting, however, a building which by its location, plan and construction is suitable and adapted for use, either as a whole or by separate portions, for other and different business purposes, such as wholesale or retail business, work shops or space for lesser manufacturing plants, and is therefore classed as Business Premises.

Farm. More than three acres of land used chiefly for raising farm products or live stock.

SCHEDULE A

FOR CENTRAL BOSTON

SALES OF REAL ESTATE	MINIMUM
3% up to $50,000 and 1½% on balance of price (except as follows) .	$100
CO-OPERATIVE APARTMENT; 5% on price.	
LAND (vacant or with building incapable of yielding net rent), WHARF, STABLE, GARAGE OR INDUSTRIAL PLANT; 4% up to $50,000 and 2% on balance	$100

MORTGAGES	
FIRST MORTGAGES AND CONSTRUCTION LOANS; 2% up to $25,000 and 1% on balance	$50
SECOND MORTGAGES; 3%	$50

EXCHANGES Commissions as above paid by both parties.

LEASES	
BUSINESS PREMISES; 3% on rent for first two years, 2% on rent for next two years and 1% on rent for balance of term .	$25
Term less than one year; 10% of total rent, not to exceed commission on lease for a year at the same rate of rent . .	$10
Tenant-at-Will;	
Over $50 a month; 35% of a month's rent . . .	$25
At $50 a month or less; 50% of a month's rent . . .	$10
LAND, WHARF, STABLE, GARAGE OR INDUSTRIAL PLANT; 5% on rent for a year and 2% on rent for balance of term . .	$25
RESIDENCE OR APARTMENT; 5% on rent for a year and 2% on rent for balance of term	$25
Term less than one year; total rent $1,200 or more, 5%; total rent less than $1,200, 10% or half a month's rent, whichever is less, but not to exceed $60	$15
Tenant-at-Will; 50% of a month's rent	$15

MANAGEMENT (unless otherwise agreed).	
ON AMOUNT COLLECTED BY AGENT	6%
ON COST OF IMPROVEMENTS (not repairs) supervised by Agent .	5%
ON COST OF REPAIRS, only when specifically agreed to . .	5%

SCHEDULE B

FOR BOSTON SUBURBS
AND CITIES OVER 100,000 POPULATION

Other Than Boston

SALES OF REAL ESTATE	MINIMUM
4% up to $25,000 and 3% on next $175,000 and 1½% on balance of price (except as follows)	$100
CO-OPERATIVE APARTMENT; 5% on price.	
LAND (vacant or with building incapable of yielding net rent), GARAGE OR STABLE; 5% up to $100,000 and 3% on balance .	$50
FARM, WHARF OR INDUSTRIAL PLANT; 6%	$200
SUBDIVISION CONTRACT; 15% to 25% by agreement .	
SUBDIVISION HOUSE LOT; 5% to 10% by agreement . . .	$25

MORTGAGES	
FIRST MORTGAGES AND CONSTRUCTION LOANS; 2% . . .	$50
SECOND MORTGAGES; 3%	$50

EXCHANGES Commissions as above paid by both parties.

LEASES	
BUSINESS PREMISES; 4% on rent for first two years, 2% on rent for next two years and 1% on rent for balance of term .	$25
Less Than One Year or Tenant-at-Will; 45% of a month's rent	$15
LAND, WHARF, STABLE, GARAGE OR INDUSTRIAL PLANT; 6% on rent for a year and 3% on rent for balance of term . . .	$25
RESIDENCE OR APARTMENT; 5% on rent for a year (or season) and 2½% on rent for balance of term, but not less than 50% of a month's rent	$25
Tenant-at-Will; 50% of a month's rent	$15

MANAGEMENT (unless otherwise agreed).	
ON AMOUNTS COLLECTED BY AGENT	6%
Monthly rents under $15 and weekly rents . . .	10%
ON COST OF IMPROVEMENTS (not repairs) supervised by Agent .	5%
ON COST OF REPAIRS, only when specifically agreed to . .	5%

SCHEDULE C

FOR CITIES NOT OVER 100,000 POPULATION

Outside of Boston Suburbs

SALES OF REAL ESTATE	MINIMUM
4% up to $50,000 and 3% on balance of price (except as follows)	$100
RESIDENCE (not more than three families); 6% up to $10,000 and 5% on next $40,000 and 3% on balance	$100
CO-OPERATIVE APARTMENT; 6% on price	
LAND (vacant or with building incapable of yielding net rent), GARAGE OR STABLE; 6% up to $100,000 and 3% on balance	$50
FARM, WHARF OR INDUSTRIAL PLANT; 6%	$200
SUBDIVISION CONTRACT; 15% to 25% by agreement .	
SUBDIVISION HOUSE LOT; 5% to 10% by agreement . . .	$25

MORTGAGES	
FIRST MORTGAGES AND CONSTRUCTION LOANS; 2% . . .	$25
SECOND MORTGAGES; 3%	$25

EXCHANGES Commissions as above paid by both parties.

LEASES	
BUSINESS PREMISES; 4% on rent for first two years, 2% on rent for next two years and 1½% on rent for balance of term	$20
Less Than One Year or Tenant-at-Will; 45% of a month's rent	$10
LAND, WHARF, STABLE, GARAGE OR INDUSTRIAL PLANT; 6% on rent for a year and 4% on rent for balance of term . . .	$20
RESIDENCE OR APARTMENT; 5% on rent for a year (or season) and 2½% on rent for balance of term, but not less than 50% of a month's rent	$20
Tenant-at-Will; 50% of a month's rent	$10

MANAGEMENT (unless otherwise agreed).	
ON AMOUNTS COLLECTED BY AGENT	6%
Monthly rents under $15 and weekly rents	10%
ON COST OF IMPROVEMENTS (not repairs) supervised by Agent .	5%
ON COST OF REPAIRS, only when specifically agreed to . .	5%

SCHEDULE D

FOR TOWNS

Outside of Boston Suburbs

SALES OF REAL ESTATE	MINIMUM
5% on price (except as follows)	$100
RESIDENCE (not more than three families); 6% up to $10,000 and 5% on balance	$100
LAND (vacant or with building incapable of yielding net rent), GARAGE OR STABLE; 6%	$25
FARM, WHARF OR INDUSTRIAL PLANT; 6%	$200
SUBDIVISION CONTRACT; 15% to 25% by agreement	
SUBDIVISION HOUSE LOT; 5% to 10% by agreement	$20

MORTGAGES	
FIRST MORTGAGES AND CONSTRUCTION LOANS; 2%	$25
SECOND MORTGAGES; 3%	$25

EXCHANGES Commissions as above paid by both parties.

LEASES	
BUSINESS PREMISES; 5% on rent for first two years and 2% on rent for balance of term	$20
Less Than One Year or Tenant-at-Will; 50% of a month's rent	$10
LAND, WHARF, STABLE, GARAGE OR INDUSTRIAL PLANT; 6% on total rent	$20
RESIDENCE OR APARTMENT; 6% on rent for a year (or season) and 3% on rent for balance of term but not less than 50% of a month's rent	$20
Tenant-at-Will; 50% of a month's rent	$10

MANAGEMENT (unless otherwise agreed).	
ON AMOUNTS COLLECTED BY AGENT	6%
Monthly rents under $15 and weekly rents	10%
ON COST OF IMPROVEMENTS (not repairs) supervised by Agent	5%
ON COST OF REPAIRS, only when specifically agreed to	5%

Auctioneers Fees

(Unless otherwise agreed)

The scheduled commission rates on sales, based on the total price (including the aggregate sum secured by all mortgages to which the sale is subject), shall apply to all auction sales, subject to the following limitations:

1. Sales-room fees and such other expenses as are authorized by the seller shall be paid by the seller.

2. The auctioneer shall be paid reasonable compensation for services actually rendered by him if real estate advertised to be sold is sold or withdrawn from sale, previous to the advertised time of sale, or in case of postponement, adjournment or continuation of the sale.

3. In a mortgage foreclosure sale the auctioneer's fee as provided above shall not exceed one-half of the amount by which the total price exceeds the aggregate sum secured by all mortgages held by the seller plus the expenses of the sale other than the auctioneer's fee.

4. The minimum fee for a mortgage foreclosure sale, however, shall be 1/10 of 1% of the total price, but not less than $15.00 nor more than $100.00.

Who Are Realtors?

Realtors are real estate brokers or agents who are active members of a local Real Estate Board which is connected with the National Association of Real Estate Boards. They are licensed to use this designation by the National Association of Real Estate Boards, whose exclusive right to the use of the term has been upheld by the Courts.

When you deal with a Realtor you obtain the services of an accepted member of a local Real Estate Board. That in itself gives assurance.

If there should be grounds for complaint against a Realtor you can appeal to the Board of which he is a member. That is a protection.

The standards of the National Association call for honesty and efficiency on the part of its members. That means dependable service.

In Metropolitan Boston
Realtors are members of the Boston Real Estate Exchange

Deal With a Realtor

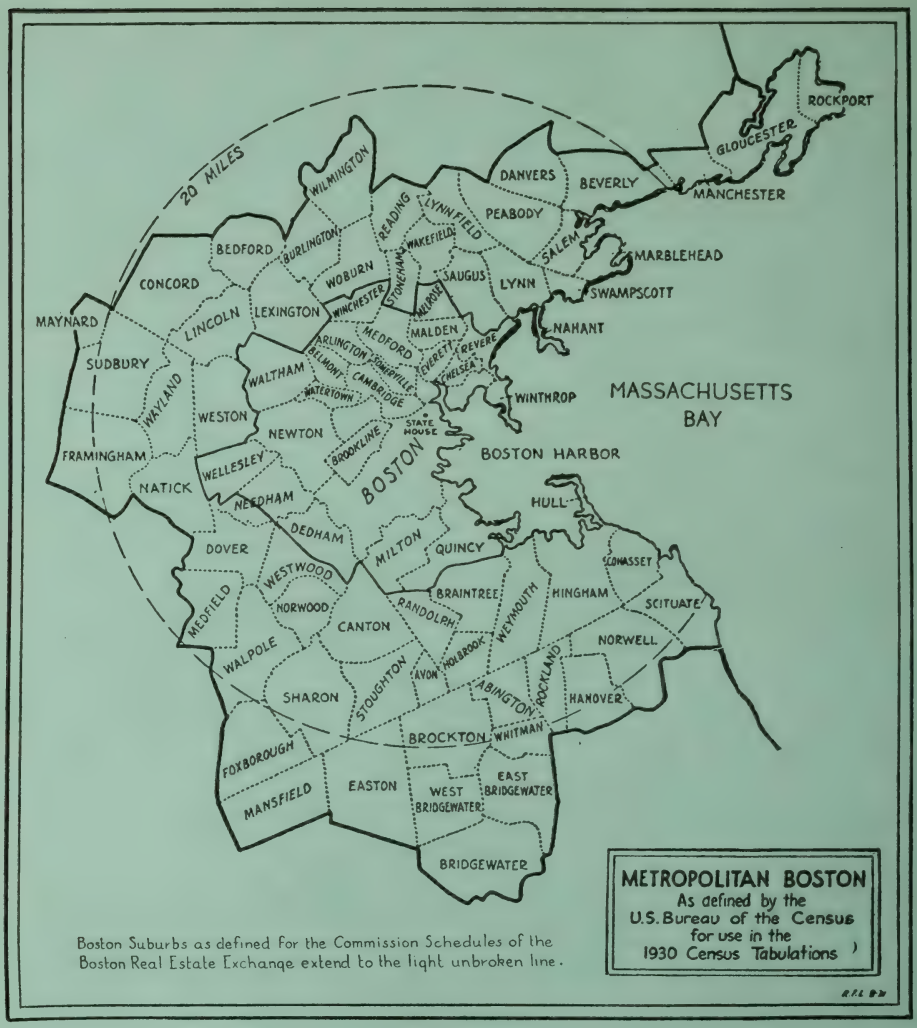

METROPOLITAN BOSTON

Metropolitan Boston as now established by the United States Bureau of the Census, has a population of 2,307,897; an area of 1,021 square miles; and a density of 2,260 persons per square mile. It includes 80 cities and towns, most of which are within 20 miles of the State House. The area of the City of Boston is 47.81 square miles.

CODE OF ETHICS

OF THE

BROKERS DIVISION

OF THE

BOSTON REAL ESTATE EXCHANGE

Adopted, November 30, 1921. Approved, December 13, 1921

Definition of Terms as Used Herein

AGENT —One who is employed to manage real estate.

BROKER —One who is regularly engaged in business as a negotiator of transactions in real estate.

CLIENT —One who employs a broker.

CUSTOMER—One who deals with, but does not employ, a broker.

OPERATOR —One who is engaged in the business of buying and selling real estate for his own account.

PART ONE

Relations of Brokers with their Clients and Customers

I. SERVICE

1. A client is entitled to the most diligent effort in his interest and the fullest information and best advice which his broker can give.
2. A customer is entitled to careful consideration of his requirements, reliable information and such helpful suggestions as a broker may properly offer.
3. A broker should promptly submit to his client all reasonable offers, from whatever source received.
4. A broker should read the legal papers which pass through his hands and should offer suggestions which seem advisable to make them conform to agreements which have been reached without, however, assuming responsibility for their sufficiency.
5. A broker should advise a purchaser to have the title to property examined by a competent conveyancer.
6. A broker who has negotiated a sale should offer to prepare a statement of adjustments for approval by all parties concerned before the time for passing title.
7. A broker, when asked to appraise or give advice on real estate, should not make a hasty or ill considered reply, but should either decline to act or take time to acquaint himself with the matter thoroughly before rendering a report or opinion; and should make a fair professional charge for such a service.

II. EMPLOYMENT

1. The listing of property with one broker as sole representative of the client is strongly recommended because it establishes a more professional relation between the client and his broker, entitles the client to the fullest advantage of his broker's knowledge, advice and service, places responsibility for results and prevents complications with other brokers. Efficiency of service is assured by co-operation between brokers as hereinafter set forth.
2. A client should make clear to a broker whether or not he is employed as sole broker.
3. A broker should establish clearly who is his client and should always keep in mind the relations of broker to client and of broker to customer.
4. A broker who is employed to negotiate in the interest of a buyer or lessee should disclose that fact to the seller or lessor; and the employer, being the client, should agree to pay the broker's commission.

III. QUALIFICATION

1. Acceptance of a listing as sole broker should be an assurance to the client of good facilities for accomplishing desired results and of diligent effort toward that end.
2. A broker should not list property as sole broker wnen not qualified and equipped to render efficient service, but should refer the client to a broker who can render such service.
3. A broker should inspect property listed by him so that he may advise his client intelligently and avoid misrepresentation to customers.

IV. SIGNS

1. Displaying the signs of more than one broker on the premises cheapens the property and may lead to complications. Displaying the sign of only one broker is recommended.
2. A broker should not display a sign on property without his client's consent.
3. A broker's sign displayed alone on the premises should denote sole authority to represent his client for the purpose indicated by the sign (unless the client is a recognized operator) and should be so understood by the client.

V. COMPENSATION

1. Clients should respect the established Schedule of Brokers' Commissions.
2. A broker should receive his commission from his client and should not accept compensation from any other party to the transaction without his client's knowledge and consent.
3. Brokers should not be required to share their commissions with any persons other than recognized brokers who are not acting as principals.

VI. PROTECTION

1. A client who has placed his property solely in the hands of one broker for a specific purpose should refer to him all inquiries relating thereto.
2. A client should take care that information which he supplies to his broker is correct and complete.
3. A customer dealing with a broker regarding certain premises should not, while the matter is pending, enter into similar dealings with another broker regarding those premises.
4. Clients and customers should not misuse information received from brokers.

5. A broker should not definitely offer property without authority to do so.
6. A broker should not buy from his client property placed in his hands for sale, nor sell his own property to a client who has engaged him to purchase, without the client's knowledge and consent; and in such cases the broker should not charge a commission.

VII. ARBITRATION

1. A disagreement which the parties themselves are unable to settle should be submitted to the Arbitration Committee of the Boston Real Estate Exchange for decision. Litigation should be avoided.

PART TWO

Relations between Brokers

I. CO-OPERATION

1. A broker should always be ready to deal fairly and frankly with another recognized broker in a mutual endeavor to serve the respective interests of their clients and customers.
2. A broker should not express unwillingness to deal through another broker when requested to do so by a client or customer, nor should he solicit, directly or indirectly, any business of a client or customer which is solely in the hands of another broker.
3. A broker dealing through another broker should not, without the latter's consent, approach that broker's client or customer in regard to the pending transaction.
4. A broker should give to an offer received through another broker the same treatment and consideration as if it had been obtained by himself.

II. INFORMATION

1. A broker should, on request by another broker and when consistent with his client's interest, give accurate information in regard to a specified property listed solely with him and afford opportunity to show the same.
2. A broker accepting information from another broker should make only such use thereof and quote only such terms as are authorized, and in giving such information to a third party should endeavor to safeguard the rights of the broker who gave the information.
3. A broker volunteering information about property which is not in his hands, to another broker, should so state and should not expect that broker necessarily to deal through him regarding that property, unless it is so agreed.
4. A broker dealing through another broker should not disclose his customer's name until he has obtained a proposition to submit, unless requested to do so.

III. LISTING

1. A broker should carefully list property received through another broker, recording that broker's name and the date.
2. A broker, when asked to list premises which have been solely in the hands of another broker, should treat the listing as coming through that broker, unless the client, of his own volition, is terminating that broker's authority to represent him or, in special cases, arranges with both brokers that either may represent him.

IV. SIGNS

1. Brokers should encourage the practice of having the sign of only one broker displayed on the premises.
2. A broker should not disregard another broker's sign but, for the purpose indicated by the sign, should deal through that broker if he has sole authority to represent his client.
3. A broker usually should not display his sign alone on the premises unless he has sole authority to represent his client for the purpose indicated by the sign.
4. If a broker's sign is displayed on the premises of a recognized operator other brokers may go directly to that operator.
5. If a broker's sign is displayed with that of an owner or lessee other brokers may go directly to that owner or lessee.
6. In special cases the display of the signs of more than one broker may be authorized, if mutually agreed to by the brokers involved, in which case other brokers may go to either of them.

V. COMMISSIONS

1. Brokers should maintain the established Schedule of Brokers' Commissions.
2. Brokers who work together on a transaction should usually share the commission, when received, in halves. Brokers negotiating an exchange of properties, however, should not pool and divide their commissions without the consent of their respective clients.
3. A broker receiving compensation from a buyer or lessee should not claim a share of the commission paid by the seller or lessor.
4. A broker dealing through an agent who is also a recognized broker should accept a half commission, but when dealing through an agent who is not a recognized broker is entitled to a full commission.
5. The mention of a prospect's name should not be held to establish a claim to a share of a commission. Effective participation in the work of conducting and closing the negotiation should be the grounds for sharing the commission, except in a case where by agreement one broker assumes charge of the entire negotiation.
6. A broker is not obligated to another broker for bringing him a customer after the consummation of the first transaction resulting from that introduction.
7. Brokers should refuse to share commissions with any persons other than recognized brokers.

VI. INTERFERENCE

1. A broker should not, without good and sufficient cause, speak disparagingly of another broker, nor attempt to interfere with another broker's deal except as may occur through the offering of more attractive propositions in fair competition therewith.

VII. CONCILIATION

1. A disagreement between brokers regarding the ethics of a transaction should be submitted for advice as to its fair settlement, by requesting the Chairman of the Brokers Division to appoint two or more members of the Committee on Ethics to give such advice, before resorting to arbitration. Litigation should be avoided.

BOSTON REAL ESTATE EXCHANGE

7 WATER STREET

Incorporated 1889

About 600 members, including the leading real estate interests of the city, brokers, agents, owners, trustees, lessees, lawyers and bankers.

Only Member in Boston of the National Association of Real Estate Boards

As such it grants its active members the right to use the title Realtor.

A REALTOR IS

an active member of a local real estate board which is a constituent member of the National Association of Real Estate Boards and who is bound by its rules and code of ethics.

DEAL WITH A REALTOR

and you deal with an accepted member of a local real estate board. If there is cause for complaint, you can appeal to the board of which he is a member. The standards of the National Association call for honesty and efficiency on the part of its members.

National Association
OF
Real Estate Boards

The National Association of Real Estate Boards comprises about 506 Local, State and County Real Estate Boards throughout the United States and Canada. Its headquarters is at 59 East Van Buren Street, Chicago, Ill. It has shown marked growth in recent years and has steadily increased the scope of its activities.

It has nine divisions, comprising members particularly interested in the work of the respective divisions, which are as follows:

American Institute of Real Estate Appraisers
Industrial Property Division
Brokers Division **Mortgage and Finance Division**
Institute of Real Estate Management
Institute of Farm Land Brokers and Farm Managers
Realtor Secretaries Division
Land Developers and Home Builders Division
Property Owners Division

Each division has its officers and works out plans for the improvement of its particular line of activity.

The National Association holds an Annual Convention, at which the morning sessions are devoted to business of general interest; the afternoon sessions to divisional conferences. It also holds an annual midwinter meeting of the Directors, Advisory Committee and National Committeemen.

OFFICERS FOR 1934

PRESIDENT

HUGH POTTER, Houston, Texas

EXECUTIVE-SECRETARY

H. U. NELSON, 59 East Van Buren St., Chicago, Ill.

TREASURER

MARK LEVY, 7 S. Dearborn St., Chicago, Ill.

"Realtor" and Its Significance

The word Realtor is a term which belongs exclusively to Active, or Broker Members of Real Estate Boards which hold membership in the National Association. The exclusive right of such brokers to the use of the word has been tried and upheld in the courts.

Massachusetts Association
OF
Real Estate Boards

The Massachusetts Association of Real Estate Boards comprises the nine Real Estate Boards or Exchanges in the State, namely: Boston Real Estate Exchange, Brockton Real Estate Board, Cape Cod Real Estate Board, Fall River Real Estate Board, Greater Salem Real Estate Board, Lowell Real Estate Exchange, Lynn Real Estate Exchange, Inc., Springfield Real Estate Board, Worcester Real Estate Board.

Its headquarters are at 7 Water Street, Boston.

The Association was organized September 12, 1924, for the following objects:

1. To unite the real estate men of this State for the purpose of exerting effectively a combined influence upon matters affecting real estate interests.

2. To enable real estate men and others to transact their business connected with the buying, selling, renting and caring for real estate, and loaning money thereon, to better advantage, by the adoption of such rules and regulations as may be deemed proper.

3. To promote and maintain the high standards of conduct in the transaction of the real estate business, expressed in the Code of Ethics formulated by the National Association of Real Estate Boards, and to enforce that Code among its members in their dealings with the public.

4. To advance the civic development and the economic growth of the Commonwealth of Massachusetts.

OFFICERS FOR 1934

EDWARD J. MURPHY, President
1537 Main St., Springfield

ROBERT S. WAYLAND, Vice-President
10 State St., Boston

WAYLAND P. BLOOD, Secretary
8 Trapelo Rd., Belmont

CHARLES E. LEE, Treasurer
7 Water St., Boston

Directors

JAMES COTTER Lynn	**BARTOL PARKER** Boston	**MICHAEL J. SHARKEY** Lowell
EDWARD P. NEAFSEY Brockton	**CHARLES W. PENDER** Worcester	**EVERETT N. SLADE** Fall River
FORRIS W. NORRIS Osterville	**ROBERT W. ROSE** Marblehead	**ARTHUR G. TAYLOR** Springfield

BUILDING HEIGHT LIMITS

Boston is divided into two districts as to the limitation of height of buildings.

District A, limit 155 feet, except that a part of a building may exceed such height provided the cubic foot volume of such building does not exceed the number of square feet of buildable area of the lot multiplied by one hundred and fifty-five, and provided further that every part of such building above a height equal to two and one-half times the effective width of the street but not exceeding one hundred and twenty-five feet shall set back from every street and lot line one foot for each two and a half feet of additional height. (Chapter 137, Acts of 1928).

District B, limit 80 feet, but on streets 64 feet or more in width buildings may be built to a height of one and a quarter times the width of the street but not exceeding 100 feet.

There are several specially restricted areas in addition to districts A and B and there are exceptions for spires, etc.

DEPARTMENT LOCATIONS

CITY OF BOSTON

Board of Assessors, City Hall Annex.

Board of Appeal, room 907, City Hall Annex.

Board of Street Commissioners, room 401, City Hall Annex. Laying out and relocating highways; taking of real estate for city purposes; assessment of betterments; licenses for storage of gasoline and for temporary or permanent use of public ways.

Boston City Planning Board, room 30, City Hall.

Commissioner of Public Works, room 509, City Hall Annex. Care of streets and removal of offal and garbage.

Finance Commission, 24 School St.

Health Department, room 1107, City Hall Annex. Permits for stables, slaughter houses, etc.; smoke nuisances.

Park Commissioners, 33 Beacon St. Care of Common, Public Garden, parks, etc.

Board of Commissioners of School Buildings, 11 Beacon St. Construction and repair of school buildings.

Board of Examiners, room 907, City Hall Annex. Licensing of builders.

Wire Division of Fire Department, 60 Bristol St. Erection of poles, building of conduits, installation of overhead and underground construction, and electrical apparatus.

Room 1007, City Hall Annex, for permits to install electric wiring and apparatus within buildings.

Building Commissioner, City Hall Annex. Permits for erection, alteration and repair of buildings, plumbing, elevators, etc. Licensing elevator operators.

City Collector, City Hall Annex. Collection of taxes, water rates, etc.

City Auditor, ground floor, City Hall. Approval of bills against the city.

City Treasurer, ground floor, City Hall. Payment of bills against the city.

Law Department, 11 Beacon St.

Statistics Department, room 76, City Hall.

Transit Department, 1 Beacon St.

Traffic Commission, 154 Berkeley St.

COMMONWEALTH OF MASSACHUSETTS

Income Tax Office.....40 Court St.
Corporations and Taxation.....Room 237, State House
Banking and Insurance.....Room 112, State House
Industrial Accidents.....Room 272, State House
Labor and Industries.....Room 473, State House
Public Safety.....Room 24, State House
Housing and Town Planning.....14 Beacon St.
Department of Public Works.....4th floor, 100 Nashua St.
Metropolitan District Commission.....20 Somerset St.
Workmen's Compensation.....Room 312, State House

FACTS ABOUT BOSTON

Compiled by the Boston Real Estate Exchange

Settled in 1630.

Has 30,000 acres of magnificent harbor with 40 miles of berthing space; accommodates the largest ships afloat.

Has the finest passenger and freight pier in the world.

Is the largest wool center in the world.

Receives nearly one-third of the raw wool imported into the United States.

Has the largest wool storage warehouse in the world, capacity 100,000,000 pounds.

Is the most important fish port in the Western Hemisphere and the most up to date in the world.

Has the largest fish freezing and cold storage plant in the world.

Is the largest center and market of the allied shoe and leather industries in the world.

Is the center of the most important cotton manufacturing district in the United States.

Is the greatest American port of entry for Egyptian cotton.

Is the trading center of one of the richest industrial areas in the world.

Is one of the leading markets for coffee, tea and spices.

Is the third wholesale market in the United States; net sales $2,270,213,087 (latest U. S. figure).

Has 9972 Retail Stores; Sales, $672,759,543. Largest per capita sales of any city in the United States over 500,000 population ($861). (Latest U. S. figures.)

Has the most advantageously located airplane landing field on the Atlantic coast.

The Boston Postal District covers the largest area of any district in the United States and handles 1,000,000.000 pieces of mail annually.

Has two of the largest general publishing houses in the United States standing third in the field of book publication. Annual printing and publishing business is over $64,000,000.

Is the third confectionery center in the United States.

Was the birthplace of the copper industry in America.

Is the second port in the United States in volume of overseas passenger traffic.

Is the third of all United States ports in the value of imports.

Has the second largest Army base in the United States.

Is one of the three great rubber manufacturing centers of America.

Is fourth in volume of bank clearing in the United States.

Is one of the leading cities in the United States in foreign trade.

Is one of the greatest clothing markets of the United States.

Has 8,473 miles of fine roads within a 30 mile radius.

Welcomes over 2,000,000 visitors every year.

Has an assessed valuation of $1,780,000,000.

Is famous for its Parks which are noted for the facilities they provide for all summer and winter out-of-door sports.

The first newspaper published in America was issued in Boston in 1794.

The Boston Latin School, founded in 1635, was the first public school in America.

The first American bank was established in Boston in 1686, fifty years after the founding of Harvard College, and the second one opened here in 1714.

The first insurance company in America was started in Boston in 1724.

Population of Metropolitan Boston 1930

Abington	5,872	Medford	59,714
Arlington	36,094	Melrose	23,170
Avon	2,414	Milton	16,434
Bedford	2,603	Nahant	1,654
Belmont	21,748	Natick	13,589
Beverly	25,086	Needham	10,845
Boston	781,188	Newton	65,276
Braintree	15,712	Norwell	1,519
Bridgewater	9,055	Norwood	15,049
Brockton	63,797	Peabody	21,345
Brookline	47,490	Quincy	71,983
Burlington	1,722	Randolph	6,553
Cambridge	113,643	Reading	9,767
Canton	5,816	Revere	35,680
Chelsea	45,816	Rockland	7,524
Cohasset	3,083	Rockport	3,630
Concord	7,477	Salem	43,353
Danvers	12,957	Saugus	14,700
Dedham	15,136	Scituate	3,118
Dover	1,195	Sharon	3,351
East Bridgewater	3,591	Somerville	103,908
Easton	5,298	Stoneham	10,060
Everett	48,424	Stoughton	8,204
Foxborough	5,347	Sudbury	1,182
Framingham	22,210	Swampscott	10,346
Gloucester	24,204	Wakefield	16,318
Hanover	2,808	Walpole	7,273
Hingham	6,657	Waltham	39,247
Holbrook	3,353	Watertown	34,913
Hull	2,047	Wayland	2,937
Lexington	9,467	Wellesley	11,439
Lincoln	1,493	West Bridgewater	3,206
Lynn	102,320	Weston	3,332
Lynnfield	1,594	Westwood	2,097
Malden	58,036	Weymouth	20,882
Manchester	2,636	Whitman	7,638
Mansfield	6,364	Wilmington	4,013
Marblehead	8,668	Winchester	12,719
Maynard	7,156	Winthrop	16,852
Medfield	4,066	Woburn	19,434

TOTAL

80 Cities and Towns, 2,307,897

SUFFOLK REGISTRY OF DEEDS

PEMBERTON SQUARE, BOSTON

WM. T. A. FITZGERALD, Register

SCHEDULE OF MINIMUM RECORDING FEES

Chapter 253, Acts of 1930. In Effect September 1, 1930

All Fees Payable in Advance

Attachment, for each Defendant named	$.50
Attachment, Dissolution, for each Defendant named	.50
Attachment, Partial Release, for each Defendant named	.50
Attachment, Marginal Dissolution	.50
Collector's Receipt (with reference)	1.10
Contract, Notice of	1.00
Conditional Bill of Sale, Notice of	1.00
Copies of Recorded Instruments (per legal page)	.40
Deed, (1 grantor and 1 grantee)	2.00
Deed, Administrators, etc.	2.10
Deed, Collector's	2.10
Deed, Sheriff's	2.10
Discharge of Water Lien	1.00
Lis Pendens	1.00
Mechanics Lien	1.00
Mechanics Lien, Discharge	1.00
Mechanics Lien, Marginal Discharge	.50
Mechanics Lien, Bond to Dissolve (one surety)	1.70
Mortgage, (2 parties only)	2.00
Mortgage, Co-operative Bank	2.00
Mortgage, Possession	1.00
Mortgage, Deed and Affidavit of Sale	3.10
Mortgage, Extension	1.00
Mortgage, Assignment	1.00
Mortgage, Discharge	1.00
Mortgage, Partial Release	1.00
Mortgage, Marginal Discharge	.50
Petition to Register Title, Notice of Filing	1.25
Plan, size not over 14 in. x 9½ in.	1.00
Plan, sizes larger than 14 in. x 9½ in., not less than	2.00
Release Tax Deed	1.00

NOTE—If instrument contains more than two parties, add to fee for indexing 10 cents for each additional party or estate.

Add 25 cents for each additional marginal reference.

"Two Parties" means one Grantor and one Grantee; husband and wife counted as one.

Recording Fees for First Page $1.00, and if the instrument contains more than one page, at the rate of forty-five cents for each legal page (224 words) after the first; but for a DEED or MORTGAGE the MINIMUM FEE is $2.00.

REGISTRY OF DEEDS SUFFOLK COUNTY

Telephones, Record Hall Booths LAFayette 8310-8312-7716-8738

LAFayette 3204

Registry office: CAPitol 0519

Suffolk Registry District of the Land Court

SCHEDULE OF REGISTRATION FEES

Chapter 374, Acts of 1923. Approved May 11, 1923

All Fees Payable in Advance

Address, change of	$ .50
Adverse Claim	3.00
Agreement	2.00
Attachment	.50
Attachment Discharge	.50
Bankruptcy Notice	.50
Caveat	.50
Certificate of Title (original and one duplicate)	3.00
Certificate of Title (transfer and one duplicate)	1.00
Certificate of Title each additional duplicate	1.00
Contract, Notice of	.50
Copies and duplicates, certifying	.50
Copies on blanks furnished	.75
Copies (per legal page)	.40
Death Certificate	.50
Declaration of Trust	2.00
Decree, original certificate of title and one duplicate certificate	3.00
Deed, including issue of one certificate of title and one duplicate certificate	3.00
Deed Sheriff's	2.00
Deed Tax	2.00
Duplicate instruments, certifying	.50
Lease	2.00
Levy	.50
Levy Discharge	.50
Lis Pendens	.50
Mechanics' Lien	.50
Mechanics Lien, Discharge	.50
Mortgage	2.00
Mortgage, Assignment (one mortgage, on one certificate)	.75
Mortgage, Discharge (one mortgage, on one certificate)	.75
Mortgage, Discharge margin each certificate	.50
Mortgage, Extension one mortgage on one certificate	.75
Mortgage, Foreclosure, deed and affidavit, including issue of certificate of title and one duplicate	5.00
Mortgage, Partial Release—one mortgage on one certificate	.75
Mortgage, Possession—one mortgage on one certificate	.75
Mortgagee's Duplicate Certificate	1.00
Note on Additional Certificate, each	.75
Note on Entry Book or Registration Book	.50
Notice of Action, etc.	.50
Notice of Federal Tax Lien	.50
Order of Court	.50
Plan	1.00
Power of Attorney	.75
Taking	2.00
Tax Collector's Notice	2.00
Tax Deed	2.00
Tax Deed Assignment	.75
Tax Receipt	.50
Tax Release	.50
For noting on each additional certificate	.75

Prices include noting on one certificate and duplicate

FEDERAL STAMP TAXES

Federal stamp taxes are governed by the Revenue Act of 1926 (amended by the Revenue Acts of 1928 and 1932) and by Internal Revenue Regulations No. 71.

The following stamp taxes are of interest to real estate brokers and agents:

Conveyances: Deed, instrument, or writing, delivered on or after the 15th day after the date of the enactment of the Revenue Act of 1932 and before July 1, 1934 (unless deposited in escrow before April 1, 1932), whereby any lands, tenements, or other realty sold shall be granted, assigned, transferred, or otherwise conveyed to, or vested in, the purchaser or purchasers, or any other person or persons, by his, her, or their direction, when the consideration or value of the interest or property conveyed, exclusive of the value of any lien or encumbrance remaining thereon at the time of sale, exceeds $100 and does not exceed $500, 50 cents; and for each additional $500 or fractional part thereof, 50 cents. This subdivision shall not apply to any instrument or writing given to secure a debt.

"Corporation" as used below includes associations, joint stock companies and insurance companies.

Bonds, debentures or certificates of indebtedness issued by a corporation, and all instruments issued by a corporation with interest coupons or in registered form, known generally as "corporate securities,"—on each $100 of face value or fraction thereof, 10 cents. Each extension or renewal must be stamped the same as an original. Stamps must be affixed either to the bonds or to the indenture under which they are issued. If affixed to the indenture, the bonds must bear an appropriate legend. This is a tax on issue. There is no stamp tax on the transfer of these instruments.

Bonds, etc., sales or transfers: On all sales, or agreements to sell, or memoranda of sales or deliveries of, or transfers of legal title to any of the instruments mentioned in the Act and of a kind the issue of which is taxable thereunder, whether made by any assignment in blank or by any delivery, or by any paper or agreement or memorandum or other evidence of transfer or sale (whether entitling the holder in any manner to the benefit of such instrument or not), on each $100 of face value or fraction thereof, 4 cents.

Capital Stock—Original Issue. On each original issue of certificates of stock (or of profits or of interest in property or accumulations) by any corporation: (a) where stock has par or face value,—10 cents on each $100 of face value or fraction thereof; and (b) where stock is without par or face value,—10 cents per share, but if the actual value of the non-par stock is more than $100 per share the tax is 10 cents on each $100 of actual value or fraction thereof, and if its actual value is less than $100 per share the tax is 2 cents on each $20 of actual value or fraction thereof. Where a certificate represents more than one share the tax is computed on the face (or actual value) of the certificate, not on that of each share.

The stamps are to be attached to the stock books and not to the certificates.

Capital Stock—Transfers. On all transfers of stock in any corporation: (a) where stock has par or face value—4 cents on each $100 of face value or fraction thereof represented by the certificate; and (b) where stock is without par or face value—4 cents per share. This tax applies to all sales, or agreements to sell, or memoranda of sales or deliveries of, or transfers of title to shares, certificates of stock or of profits or of interest, or rights. It does not apply to a deposit of certificates as collateral security for money loaned, to loans of stock, or to deliveries to a broker for sale. As certain nominal transfers are not taxed, it is advisable to consult the Regulations in unusual cases. When selling price, if any, is $20 or more the above rate shall be 5 cents instead of 4 cents.

The stamps are to be placed on the certificate or on the agreement or memorandum of sale. A certificate assigned in blank must be accompanied by a memorandum of sale.

Stamp taxes on original issue are to be paid by the corporation issuing the bonds, stock, etc. Stamp taxes on transfers are to be paid by the transferor. Whoever **issues or accepts** any instrument, etc., without the full amount of tax thereon being duly paid is guilty of a misdemeanor and liable to a fine of not more than $100 for each offense.

Stamps must be duly cancelled. The usual method is to write or stamp on them the initials of the user and the date.

DOMESTIC POSTAGE RATES

CHECKED BY POSTAL OFFICIAL SEPTEMBER 22, 1933

FIRST CLASS

Letters and written and sealed matter, 3 cents for each ounce or fraction thereof; when mailed for local delivery, 2 cents for each ounce or fraction thereof.

Government postal cards.....1 cent each

Private mailing or post cards....1 cent each. { (Maximum: 3 9-16x5 9-16 inches.) (Minimum: 2¾x4 inches.)

DOMESTIC AIR MAIL

8 cents for the first ounce and 13 cents for each additional ounce or fraction thereof.

SECOND CLASS (Mailed by other than publisher)

Complete copies of newspapers, magazines and other periodicals containing notice of second-class entry—1 cent for each 2 ounces or fraction thereof, except when the parcel post rates are lower in which case the parcel post rates will apply.

THIRD CLASS (Limit, 8 ounces)

Merchandise and miscellaneous printed matter—1½ cents for each 2 ounces.

Seeds, cuttings, bulbs, roots, scions and plants, and books, including catalogs or books of 24 pages or more, 22 pages of which are printed—1 cent for each 2 ounces or fraction thereof. The only permissible enclosures with a book at the rate of 1 cent for each 2 ounces are as follows: A reply envelope or reply post card or both; a single order form containing no extraneous matter; a loose printed circular consisting of a single sheet not larger than the size of a page of the book or catalog it accompanies. This circular can not be in the nature of a sales talk but must relate directly to the book, and such relation must be apparent at a glance. If the booklet contains a sample of paper, or if samples of cloth or other merchandise are attached to or inclosed with a book, the printed matter rate of 1½ cents for each two ounces applies.

Identical pieces of third-class matter may be mailed under permit in bulk lots of not less than 200 pieces or 20 pounds at the rate of 8 cents for each pound or fraction for books, and 12 cents a pound or fraction for circulars, merchandise or miscellaneous printed matter with a minimum charge of 1 cent in either case. Make application for permit at Post Office.

FOURTH CLASS (Over 8 ounces)

Merchandise, books, printed matter and all other mailable matter not in the first or second class—7 cents for first pound, Boston Postal District, and 1 cent for each additional 2 pounds; outside Boston Postal District, and within 150 miles—see Postal Order No. 2388. Copy on file at the Exchange.

If parcels of fourth-class matter are endorsed "Special Handling" they will be given the same handling and transportation accorded first-class matter if the following charge is paid in addition to the regular postage—2 pounds or less, 10 cents; over 2 pounds to 10 pounds, 15 cents; over 10 pounds, 20 cents.

It is suggested that large mailers send their mailing clerk to the Classification Section of the Post Office, Room 452, Federal Building, for information or rulings before matter is printed or prepared for mailing. This will enable Post Office employees to cooperate and check the preparation of mail, labels, folders and envelopes, and to advise as to the rulings of the Department which, owing to the nature of the service, are somewhat complicated.

AIR MAIL

AIR MAIL POSTAGE

The air-mail postage is now 8 cents first ounce, 13 cents each additional ounce anywhere in the United States except to Porto Rico, Virgin Islands, or the Canal Zone. Rate to Porto Rico or Virgin Islands is 10c for each ½ ounce or fraction. Rate to Canal Zone is 20c for each ½ ounce or fraction, whether carried on a Government-operated or contract route. The postage covers all transportation from the sender to the addressee. Special air-mail stamps are issued, but any ordinary stamps good for postage, may be used. If ordinary stamps are used, the envelope must be marked "Air-Mail."

LIMIT OF WEIGHT AND SIZE

Any mailable matter, except that liable to damage by freezing, will be carried by airplane, including sealed parcels not exceeding 70 pounds in weight and not exceeding 100 inches in length and girth combined. Live domestic animals are not admissible to the air mails except Queen Bees and Baby Chicks.

AIR MAIL STAMPS AND ENDORSEMENTS

Special air-mail stamps are issued and should be used when available. Ordinary stamps however, may be used. All air mail should be suitably endorsed "Via Air Mail." The words should be plainly marked in the space immediately below the stamps and to the right of the address. Foreign mail should be endorsed to show the port of departure, if known: "Via Air Mail from San Francisco," "Via Air Mail from Seattle," etc.

REGISTRATION

Mail for dispatch by airplane service will be accepted for registration upon prepayment by postage stamps affixed. Limit of weight, 70 pounds; of size, 100 inches in length and girth combined.

SPECIAL DELIVERY

The use of special delivery stamps, in addition to the air mail postage, will insure prompt delivery at office of address, particularly between carrier trips and after last carrier delivery of the day. Special delivery may be had in Hartford, Conn., the same evening, but not in New York City.

INSURED AND COLLECT-ON-DELIVERY MAIL

Insured and collect-on-delivery mail (third and fourth class matter exclusively), notwithstanding the parcels are sealed, will be accepted for transmission via airplane at air mail rate of postage. Weight limit, 70 pounds; size limit, 100 inches length and girth combined. Limit of collection on C. O. D. parcels $200.00. The regulations for ordinary insured and C. O. D. mail apply also to C. O. D. and insured air mail.

FOREIGN

The air mail postage to foreign countries (Trans-Atlantic and Trans-Pacific), over the domestic air mail lines, is 10 cents for the first ounce and 15 cents for each additional ounce. This provides air mail service in the United States to the nearest port of steamer departure, but DOES NOT provide air mail service in the country of address. Air mail for foreign countries should have affixed thereon the "Par Avion" (by air mail) label, which may be procured at the post office, or if these labels are not available the notation should be written on the envelope.

PREPAYMENT OF POSTAGE ON AIR MAIL

The postage on air mail should be fully prepaid in order to expedite its handling, and patrons should endeavor to prepay the full amount on air-mail matter. Nevertheless, short paid air mail intended to be carried by airplane in the United States shall, if it bears at least 5 cents postage, be rated with the deficiency and dispatched as intended by the sender, the amount due to be collected on delivery of the matter. When less than 5 cents is paid, it will be sent in the ordinary mail.

ENVELOPES OF DISTINCTIVE DESIGN

Special envelopes are not required. However, in order to facilitate identification of air mail, envelopes of a distinctive design may be used. Such envelopes are furnished by the post office department in various sizes. Any patron may have envelopes printed for his own use.

Envelopes of such design may be used for AIR MAIL ONLY. Their use for other classes of mail will not be permitted.

Air mail envelopes should bear the return card of the sender in the upper left corner of the address side.

FORWARDING AND RETURNING AIR MAIL

Air mail may be forwarded to the addressee by the same means where the delivery of the matter will be expedited if carried by air, without payment of additional postage. Undeliverable air mail will not be returned by air mail without payment of additional air-mail postage.

BOSTON'S AIR MAIL SERVICE

Boston has direct air mail service to New York and Chicago daily.

Air mail postage from the United States to Mexico, is 10 cents for each half ounce.

CONNECTIONS FROM THE BOSTON PLANE

The Boston-New York-Chicago airplane, leaving the airport at 6.30 p.m., Standard Time, daily, is due to connect at the airport at Newark, N. J., with the overnight plane for the Pacific Coast; connections also made for the South.

TABLE SHOWING VALUATIONS, LAND AND BUILDINGS FOR TWENTY-SEVEN YEARS, 1907-1933

	Value Land	Value Buildings	Total Value
1933	$803,035,900	$848,936,900	$1,651,972,800
1932	862,511,300	891,313,000	1,753,824,300
1931	882,010,500	932,777,800	1,814,788,300
1930	889,598,200	937,862,400	1,827,460,600
1929	887,040,400	919,275,800	1,806,316,200
1928	871,296,500	908,357,900	1,779,654,400
1927	886,412,900	874,824,300	1,761,237,200
1926	887,490,900	840,814,300	1,728,305,200
1925	885,600,700	799,997,000	1,685,597,700
1924	876,899,700	755,840,400	1,632,740,100
1923	853,304,200	700,653,300	1,553,957,500
1922	840,918,400	660,710,000	1,501,628,400
1921	799,804,700	621,174,900	1,420,979,600
1920	791,199,100	604,874,200	1,396,073,300
1919	758,944,900	570,345,200	1,329,290,100
1918	748,962,500	564,591,100	1,313,553,600
1917	742,002,400	562,618,400	1,304,620,800
1916	739,533,900	540,244,400	1,279,778,300
1915	733,387,300	528,567,000	1,261,954,300
1914	722,736,200	514,712,300	1,237,448,500
1913	716,435,800	499,446,800	1,215,882,600
1912	701,665,900	484,809,000	1,186,474,900
1911	685,483,800	461,179,600	1,146,663,400
1910	672,106,200	446,882,900	1,118,989,100
1909	659,393,300	433,208,700	1,092,602,000
1908	656,195,600	426,209,700	1,082,405,300
1907	652,995,300	417,869,400	1,070,864,700

A

Alphabetically Arranged According to Streets.

A STREET

No.	Owner	Total	Sq. Ft.	Land	Building
149, 155	Harrison W. Smith	$40,000	26,928	$37,200	$2,800
159, 163	Edward L. Hopkins *et al.*	9,300	3,672	7,300	2,000
169, 229	Boston Wharf Co.	655,000	89,152	231,800	423,200
239, 241	Louise J. Barlow	38,500	6,250	18,700	19,800
245	Boston Wharf Co.	22,000	7,000	21,000	1,000
	Cor. Binford.				
249, 257	Geo. L. DeBlois *et al.* trs.	450,000	111,636	278,600	171,400
261, 287	Boston Plate Glass Co.	360,000	104,067	312,000	48,000
289, 293	N. E. Trust Co. *et al.* trs.	175,000	29,510	102,700	72,300
295, 305	Albert & J. M. Anderson Mfg. Co.	80,000	14,173	53,100	26,900
309	N.Y., N.H. & H.R.R. Co.	435,600	202,162	434,600	1,000
319, 321	Boston Wharf Co.	235,000	26,106	83,300	151,700
102, 112	J. H. Proctor *et al.* trs.	18,600	5,745	8,600	10,000
132, 136	James Quinn hrs.	5,300	2,694	5,300	
140, 144	Gillette Safety Razor Co.	37,700	25,162	37,700	
	Cor. Baldwin.				
158	W. R. Crowell *et al.* trs.	41,000	12,800	25,600	15,400
	Cor. Richards.				
164	Joseph T. Meader tr.	18,000	5,377	11,500	6,500
168, 170	Joseph T. Meader tr.	34,000	5,583	11,100	22,900
172	Joseph T. Meader tr.	37,000	5,701	11,400	25,600
178	Joseph T. Meader tr.	38,000	5,801	11,600	26,400
182	Joseph T. Meader tr.	17,200	8,907	17,000	200
190	Boston Wharf Co.	46,400	36,983	46,200	200
	Cor. Mt. Washington Avenue.				
236, 282	Boston Wharf Co.	521,000	502,422	500,500	20,500
288, 308	Boston Wharf Co.	220,000	27,323	88,800	131,200
324	Boston Wharf Co.	11,600	3,004	11,400	200
326	Andrew Terkelsen	94,000	14,689	52,800	41,200
332, 336	Val. with 347, 351 Congress St.				

ABERDEEN STREET

8	Arthur W. Pembroke	6,500	2,275	3,400	3,100
10	Arthur W. Pembroke	6,000	2,275	3,100	2,900
12	Patrick D, Kelleher	6,000	2,275	3,100	2,900
14	Ida L. Sawyer	8,500	2,328	3,100	5,400
20, 28	Mary E. Ford	50,000	11,411	13,700	36,300

No.	Owner	Total	Sq. Ft.	Land	Building
7	Hendel Klenow	$9,000	2,236	$3,000	$6,000
9	Michael F. Kelly	9,000	2,319	2,900	6,100
11	Michael F. Kelly	11,000	2,775	3,500	7,500
15	Kewa Klenow	8,000	2,793	3,400	4,600
17	Kewa Klenow	8,000	2,463	3,000	5,000
19	Wanda Dymsza	7,500	2,463	3,000	4,500
21	Joseph L. Fortunato	8,000	2,474	3,000	5,000
23	Winifred A. McGill	8,000	2,472	2,800	5,200
25	Jennie A. McGough	8,000	2,256	2,500	5,500
27	Frank E. Lindergren	8,500	3,515	3,500	5,000
	ACORN STREET				
1	Grace W. Minns	16,500	822	9,000	7,500
2	Josephine S. Gay	16,500	822	9,000	7,500
3	Charles M. Davenport	15,000	822	9,000	6,000
4	Marjorie Van W. Lyon	15,000	832	9,000	6,000
5	Frances T. Norton	16,000	822	9,000	7,000
6	Edna H. Howe	16,500	832	9,100	7,400
7	William A. Power *et al.*	11,500	510	5,600	5,900
8	Ruth S. Lowe	12,500	510	5,600	6,900
	ACTON STREET				
1	Giovanni Oliva	2,700	906	1,100	1,600
3	Phillip Baiona	2,700	904	1,100	1,600
5	Bertha F. Kennedy T.T.	2,400	901	1,100	1,300
7	George A. Richards	2,700	871	1,100	1,600
9	Leo M. Goubeau, *et al.*	2,500	897	1,100	1,400
11	James L. Crowley *et al.*	2,500	731	900	1,600
2	Phillip Baiona	3,000	886	1,300	1,700
4	Giuseppe Tortorella *et al.*	3,000	896	1,300	1,700
6	Mariuccia Falcione	3,000	894	1,400	1,600
8	Gaspare Roccaforte *et al.*	3,000	892	1,300	1,700
10	Charles D. Brown	3,000	887	1,300	1,700
12	Naster Naser	3,000	1,024	1,500	1,500
	ADAMS PLACE (Boston Proper)				
1	John Gregorio *et al.*	700	520	700	
2	Joseph Giordano *et al.*	500	530	500	
4	Tullio N. Bello	500	530	500	
	ADAMS PLACE (Roxbury)				
10	Hyman Gnesis *et al.*	600	809	500	100
14	C. E. Osgood Co.	7,000	2,700	1,400	5,600

(Roxbury)

No.	Owner	Total	Sq. Ft.	Land	Building
18	Margaret C. Woodman	$800	1,271	$500	$300
20	Michael J. Merrigan *et al.*	1,500	1,645	700	800
22	Frank A. Killam	1,300	1,993	800	500
24	Frederick J. Dickinson	1,400	3,906	1,200	200
26	Johanna Gerris	1,800	2,865	1,100	700
28	Byrd C. Lewis *et al.*	6,000	2,500	1,000	5,000

ADAMS COURT

W. Side	R. C. Archbp. of Boston	6,100	4,048	6,100	

ALBANY STREET

3, 5	Trs. Perm. Peace Fund	13,000	877	10,500	2,500
7	Abraham Shapiro *et al.*	15,500	1,254	12,500	3,000
9, 13	Boston Penny Sav. Bank	76,500	3,780	45,400	30,600
15	Myer Pearl	15,000	1,306	13,000	2,000
17	Myer Pearl	15,000	1,330	13,300	1,700
19, 21	Myer Pearl	15,000	1,157	11,600	3,400
23, 29	Charles H. Breck, tr.	75,000	2,660	28,100	46,900
31	Howard T. Furness	27,000	1,337	16,700	10,300
33, 35	John Sullivan hrs.	28,300	1,133	28,300	
	Cor. Kneeland.				
41	Lawrence J. Logan	9,400	448	9,400	
45	Agaby M. Hadge	10,500	1,500	9,000	1,500
47	Agaby M. Hadge	9,500	1,500	8,300	1,200
49	Mary A. Calligan	9,800	1,626	9,800	
51	William L. Donohue *et al.*	11,000	1,610	9,700	1,300
53, 55	George M. Hadge	11,600	1,592	9,500	2,100
57, 59	Mary Calligan	9,700	1,610	9,700	
61	Mary Calligan	8,000	1,330	8,000	
63	Hosma J. Francis *et al.*	9,800	1,336	8,000	1,800
65	The Waterproofing Co.	11,000	1,341	8,000	3,000
67	Home Savings Bank	9,500	1,342	8,000	1,500
71	George M. Hadge	9,300	1,341	8,000	1,300
73	Home Savings Bank	10,000	1,342	8,000	2,000
75	John J. McCaffrey *et al.*	10,000	1,505	9,000	1,000
77, 79	Ayoub Maloof	7,500	1,007	6,000	1,500
81, 85	John C. L. Dowling	24,000	2,120	17,000	7,000
	Cor. Harvard.				
95, 101	A. D. Bonanno *et al.*	110,000	8,324	41,600	68,400
109, 111	George Bakarian *et al.*	15,000	1,470	7,300	7,700
113-121	Alexander Lourie *et al.*	108,000	6,130	30,500	77,500
123	Abraham Khourey	7,900	1,583	7,900	
129, 125	Sewall W. Abbot *et al.* trs.	37,000	4,853	24,200	12,800

No.	Owner	Total	Sq. Ft.	Land	Building
	Rebecca A. Edwards	$2,700	1,362	$2,700	
149	Annie G. McNamara	5,000	1,376	2,800	$2,200
151	Daniel McNamara	5,000	1,370	2,700	2,300
153	Annie G. McNamara	5,000	1,383	2,800	2,200
155	Annie G. McNamara	6,000	1,291	2,600	3,400
157, 159	Abraham Khoury	6,000	1,287	2,600	3,400
161, 167	Boston Paper Board Co.	25,500	6,207	15,500	10,000
171	Boston Paper Board Co.	43,000	2,408	9,600	33,400
	Cor. Curve.				
177	Ida M. Hodsdon T. T.	2,400	800	2,400	
	Boston & Albany R. R. Co	17,300	4,100	15,300	2,000
	Cor. Broadway.				
199	Julius Hahn	8,500	1,344	5,000	3,500
203. 205	Sadie Ginsberg	4,500	950	3,100	1,400
211, 215	Barnet Krivitzky	16,600	2,705	6,600	10,000
237, 241	Abraham J. Charest	49,000	5,425	16,200	32,800
	Cor. Genesee				
247, 251	David McCarthy heirs	8,300	2,700	6,800	1,500
	Cor. Rochester				
255	Israel Katz *et al.*	3,700	900	2,500	1,200
257, 259	Julius Smith	5,100	1,800	4,900	200
	Cor. Troy				
267, 271	Armstrong Trans. Ex. Co.	78,000	12,582	28,300	49,700
	Cor. Rose				
299, 305	Lawrence J. Logan hrs.	43,000	5,725	17,200	25,800
	Cor. Dover.				
363	*City of Boston	68,000	8,000	18,000	50,000
	Cor. Bristol				
379	F. H. Williams *et al.* trs.	5,700	3,000	5,700	
	*City of Boston	156,000	121,644	152,000	4,000
	Cor. Randolph				
409	Otis Shepard hrs.	15,700	10,984	13,700	2,000
439	Boston Elev. R'way Co.	658,000	249,512	249,500	408,500
443	United Shoe Mach. Corp.	146,600	42,610	42,600	104,000
469	Max Lurensky *et al.*	5,800	1,356	1,800	4,000
471, 473	Max Lurensky *et al.*	7,200	1,492	3,200	4,000
	Cor. Union Park				
489	Grace F. Garland	20,100	20,136	20,100	
	Cor. Malden				
531, 543	Valued at 91 Wareham St.				
W. Side	See 90 Wareham St., and 141 Malden St.				
	Cor. Wareham				
545, 565	H. L. Hildreth Co.	69,000	14,450	29,000	40,000
	Cor. East Dedham				
575	Mass. Cities Realty Co.	93,000	8,959	17,900	75,100
587	James P. Collins	5,800	1,831	3,300	2,500
591, 595	Geo. F. Stebbins *et al.* trs.	13,500	5,280	10,600	2,900

No.	Owner	Total	Sq. Ft.	Land	Building
	Cor. East Canton				
597, 599	Edward L. Ferdinand *et al.*	$6,800	1,919	$3,800	$3,000
601	Bertha M. Brown *et al.*	2,700	1,919	2,100	600
603, 605	Geo. F. Stebbins *et al.* trs.	5,100	5,597	5,100	
609, 613	Mary Fiske Hoffman	25,000	5,367	8,000	17,000
	Cor. East Brookline				
615	Louise F. Pfeiffer	22,000	3,677	5,500	16,500
617, 621	Joseph Duffy	46,800	8,548	11,800	35,000
	Cor. Sharon				
625	Mexican Petroleum Corp.	21,000	12,229	13,400	7,600
	Cor. East Newton				
663	Michael J. Grady *et al.*	2,100	1,998	2,000	100
665*	Mass. Homeopathic Hos.	4,400	1,599	1,600	2,800
667*	Mass. Homeopathic Hos.	4,400	1,572	1,600	2,800
669*	Mass. Homeopathic Hos.	4,400	1,572	1,600	2,800
671*	Mass. Homeopathic Hos.	4,400	1,572	1,600	2,800
673*	Mass. Homeopathic Hos.	7,800	1,792	1,800	6,000
675*	Mass. Homeopathic Hos.	8,000	2,286	2,900	5,100
	Cor. Stoughton				
	E. Side				
	Standard Oil Co. of N. Y.	1,600	400	1,600	
	E. Side				
	Standard Oil Co. of N. Y.	2,500	621	2,500	
	Junc. Lehigh				
210	Barton Corneau, mtgee.	165,000	24,690	39,600	125,400
218	Boston Ice Co.	72,000	22,524	35,000	37,000
266	Mary T. Murphy	38,500	9,694	11,400	27,100
274	Anna F. Di Pesa *et al.*	44,000	11,267	16,600	27,400
278	William T. Kirley	24,800	20,941	23,500	1,300
312	Edwin L. Furber *et al.*	46,500	28,859	46,200	300
320	Edwin L. Furber *et al.*	36,500	22,473	36,500	
322, 328	Eleanor W. Whidden	38,000	16,200	25,300	12,700
	Cor. Dover				
334, 350	Peter Bent Brigham Hos.	68,200	50,265	67,600	600
370	Peter Bent Brigham Hos.	22,000	19,647	14,900	7,100
374, 376	American Coal Co.	24,500	18,331	18,300	6,200
388, 390	Evelyn F. White	18,300	18,302	18,300	
406	Downes Realty Corpn.	12,600	18,000	12,600	
410, 420	George F. Thurber	47,100	38,280	42,100	5,000
	E. Side				
	Boston El. R'way Co.	81,500	65,180	81,500	
446	United States Gypsum Co.	38,000	27,645	30,900	7,100
460	Cecilia D. Mayr	100,000	15,336	19,200	80,800
468, 484	Dorchester Trust Co.	49,600	38,167	49,600	
486	Otis A. Shephard	38,000	33,795	32,900	5,100
496, 498	David P. Kimball *et al.* trs.	135,000	61,274	80,300	54,700
516	Scranton Coal Co.	27,500	30,826	22,200	5,300

No.	Owner	Total	Sq. Ft.	Land	Building
520	Scranton Coal Co.	$23,500	30,826	$22,200	$1,300
526, 534	John F. Coleman	55,000	62,147	49,800	5,200
548	Catherine A. Codman *et al.*	40,000	28,738	37,100	2,900
558, 570	Catherine A. Codman	67,500	28,737	37,300	30,200
580	Geo. F. Stebbins *et al.* trs.	30,000	34,141	27,500	2,500
586, 592	John C. Cobb *et al.* trs.	38,200	33,905	37,400	800
606*	City of Boston	42,000	39,511	35,800	6,200
624*	City of Boston	170,000	26,024	20,900	149,100
636*	City of Boston	85,000	63,200	79,000	6,000
650*	City of Boston	140,000	90,800	114,000	26,000
678, 680*	City of Boston	60,000	45,120	56,400	3,600
690, 694*	City of Boston	11,000	8,000	10,000	1,000
710*	City of Boston	200,000	72,900	91,000	109,000
	Southeast Side				
754*	City of Boston	500,000	69,785	88,000	412,000
774*	City of Boston	487,500	43,775	87,500	400,000
	Cor. Massachusetts Avenue				

ALBERMARLE STREET

5	Annita P. Emery	9,000	1,575	2,800	6,200
7	Annita P. Emery	9,000	1,575	2,800	6,200
9	Annita P. Emery	9,000	1,571	2,800	6,200
11	Mason Ehrenfried	9,000	1,599	2,800	6,200
13	Franklin Sav. Bank	9,000	1,540	2,700	6,300
15	Franklin Sav. Bank	9,000	1,524	2,700	6,300
17	Helen L. Beckler	10,000	1,336	2,300	7,700
19	Malcolm C. Banks	10,000	1,360	2,000	8,000
2, 6	Louisa J. Emery *et al.*	43,000	8,644	15,100	27,900
8, 12	Louisa J. Emery *et al.*	43,000	8,649	15,100	27,900

ALBION STREET

15, 17	Patrick J. McCarthy *et al.*	5,000	1,100	2,200	2,800
19	Mamie Katzenberg	5,000	1,104	2,200	2,800
21	Harry Green	4,000	1,100	2,200	1,800
23, 25	Louis Garofolini	4,000	1,154	2,300	1,700
27, 29	Samuel H. Sullivan *et al.*	4,000	1,154	2,300	1,700
31, 35	William J. Stober	14,000	2,750	5,500	8,500
37	Earle W. Pratt	2,300	888	1,800	500
39	Earle W. Pratt	2,300	888	1,800	500
41	James A. Mills	2,300	886	1,800	500
43	Earle W. Pratt	2,300	886	1,800	500
45	John Gaston *et al.* trs.	3,200	905	2,300	900
	Cor. Lucas				
61	Albert D. Duplain	18,000	2,786	6,400	11,600
79	Frank Wood	3,700	1,073	2,100	1,600

No.	Owner	Total	Sq. Ft.	Land	Building
81	Frank Wood	$3,700	1,074	$2,100	$1,600
83	Mass. Savings Bank	3,700	1,150	2,300	1,400
85	Frank Wood	3,700	1,074	2,100	1,600
87	Charles Peterson	3,700	1,150	2,300	1,400
89	Mary Shepard	3,700	1,072	2,100	1,600
93	Olivia D. Harris	3,700	951	1,900	1,800
95	Granite Trust Co.	3,700	963	1,900	1,800
97	Merchants Co-op. Bank	3,000	1,037	2,100	900
99	Adelaide E. Tighe	3,100	1,026	2,100	1,000
101	Henry F. Smith *et al.* trs.	3,100	992	2,000	1,100
103	John E. F. Magee	2,300	1,159	2,300	
	Cor. Paul				
8, 12	John Gonsalves	14,000	1,996	5,000	9,000
16	Chas. F. White *et al.* trs.	5,000	1,373	2,700	2,300
18	Paul Semenuk	5,000	1,341	2,700	2,300
20	Etta D. Galligan	5,000	1,341	2,700	2,300
22, 24	John D. Fernandes	5,000	1,373	2,700	2,300
26	Annie M. Tobin	4,500	1,346	2,700	1,800
28	Harris Pearlstein hrs.	3,200	1,349	2,700	500
32	Harry Pearlstein hrs.	3,200	1,391	2,800	400
34	Dora Israel mtgee.	2,800	952	1,900	900
38	Blanche M. McKeagney	2,000	866	1,700	300
40	Blanche M. McKeagney	2,000	865	1,700	300
42	Isiah J. Williams	1,800	857	1,700	100
44	Alan Mortgage Co.	1,800	868	1,700	100
	Cor. Lucas				
82	Joseph A. Batal	11,000	2,717	5,400	5,600
86	Joseph A. Batal	11,000	2,555	5,100	5,900
90	John B. Foley	2,500	957	1,900	600
92	John B. Foley	2,500	957	1,900	600
94, 96	Simeon J. Vachter	5,000	1,956	3,900	1,100
98	Fitchburg Art Assn. Inc.	2,200	1,025	2,100	100
100	M. Jennie Russell	2,500	1,000	2,000	500
102	Armand J. Poirer	2,800	1,000	2,000	800
104	Armand J. Poirier	3,200	1,019	2,000	1,200

ALDEN STREET

5	Eva M. Otis	10,000	1,095	8,000	2,000
7	Henry P. Kendall *et al.*	11,500	1,111	9,100	2,400
4	Frank H. Foster *et al.* trs.	19,600	1,797	16,100	3,500
6, 8	James C. Ayer *et al.* trs.	31,500	2,738	24,600	6,900

ALDEN COURT

4, 6	Frank H. Foster *et al.* trs.	27,000	2,733	9,200	17,800

No.	Owner	Total	Sq. Ft.	Land	Building
	Cor. Chambers.				
1	Joseph Florino *et al.*	$17,300	1,324	$4,600	$12,700
3	Margaret E. Hirtle	9,100	1,187	3,900	5,200
5	Catherine Langone	9,000	1,126	3,700	5,300
7	Jane F. Fitzgerald	7,600	1,116	3,600	4,000
9	Nathan Baer *et al.*	14,000	1,123	3,600	10,400
11	Nathan Baer *et al.*	14,000	1,200	3,900	10,100
13	Joseph L. Burke	19,000	2,700	8,800	10,200
15	Dennis J. McCarthy	11,200	1,900	6,200	5,000
17	Jennie Levitt	16,000	1,700	5,500	10,500
19	Jennie Levitt	17,300	1,700	5,500	11,800
21	Tillie Sherman	16,200	1,762	5,700	10,500
23	Samuel L. Schwartz	15,500	1,684	5,500	10,000
25	Minnie Schwartz	14,500	1,690	5,500	9,000
27	David Krivitsky	14,400	1,696	5,500	8,900
29	Louis Rogolsky tr.	12,500	1,278	4,200	8,300
	Cor. Linden Place.				
31	Joseph G. Kates	11,000	1,266	3,800	7,200
33	Samuel Pearlman	16,700	1,865	6,100	10,600
35	Rose Venezia	18,000	2,494	7,500	10,500
37	Minnie Rosenberg	6,500	1,000	3,300	3,200
	Cor. Allen Place				
39	Mollie Rubinsky	10,300	1,115	3,600	6,700
41	*Boston Music School Set.	8,500	1,115	3,600	4,900
43	Pasqualena Pisano *et al.*	8,700	1,300	4,200	4,500
45	Ponzi Nasta *et al.*	10,500	1,869	6,100	4,400
47	Margaret Chester	21,000	2,296	7,400	13,600
49	Abraham Isenberg	21,000	2,102	6,800	14,200
50	Abraham Isenberg	21,000	2,115	6,900	14,100
51	Sigmund Fine	21,000	1,800	5,900	15,100
52	Bridget A. Barnwell	19,000	1,750	5,700	13,300
53	Guiseppe Cataldo *et al.*	14,500	1,400	4,600	9,900
54	Annie Sklaver	14.500	1,400	4,900	9,600
55½	Susman Bucks *et al.*	13,300	1,066	4,300	9,000
56	*Mass. Gen. Hospital	10,600	1,100	3,600	7,000
57	*Mass. Gen. Hospital	6,500	1,080	3,500	3,000
58	*Mass. Gen. Hospital	9,600	1,100	3,600	6,000
59	*Mass. Gen. Hospital	10,600	1,100	3,600	7,000
60	Mary A. Lowe hrs.	7,500	1,238	4,000	3,500
61	William F. Lowe hrs.	9,000	1,160	4,100	4,900
	Cor. Kennard Ave.				
62	Mabel F. Kenney *et al.*	21,000	1,400	4,900	16,100
63	Henry H. Block	9,600	1,200	3,600	6,000
64	Henry H. Block	9,600	1,200	3,600	6,000
65	Annie Blotnick	13,800	1,435	4,300	9,500
66	Adam Sheelata *et al.*	10,200	1,070	3,200	7,000

No.	Owner	Total	Sq. Ft.	Land	Building
67	John F. Dziekonski *et al.*	$16,600	1,857	$6,000	$10,600
	Cor. Brighton.				
68, 69	Rebecca Cutler tr.	19,000	1,888	5,700	13,300
70	Jennie Burnce *et al.* trs.	11,500	1,375	3,500	8,000
71	Jacob Warshawsky *et al.*	11,000	1,428	3,600	7,400
72	Harry Friedland	10,500	1,244	3,200	7,300
73	Henry Segel tr.	11,000	1,244	3,200	7,800
74	Jennie Burnce *et al.* trs.	10,500	1,245	3,200	7,300
75	Anna Lefkovich	11,000	1,236	3,500	7,500
76	Moses Resh *et al.*	26,000	1,847	9,200	16,800
	Cor. Charles.				
8	Roman Cath. Archbishop	16,000	3,999	13,000	3,000
10	Roman Cath. Archbishop	7,500	2,003	6,500	1,000
12	Helen Itchcovitz	10,200	840	2,700	7,500
14	Levy Itchcovitz	9,000	782	2,500	6,500
16	Michael J. Tansey *et al.*	4,500	656	2,100	2,400
18	Rose Oppenheimer	4,000	630	2,000	2,000
20	Mary T. Anderson	4,000	628	2,000	2,000
22	Charles Skerber	9,800	700	2,300	7,500
24	Ida Rubinowitz	9,100	903	2,900	6,200
26	Mary E. Burke	7,100	1,100	3,600	3,500
28	Valued at 41 McLean Street.				
30	Anna Kofman	11,100	857	2,800	8,300
32	Solomon Petow *et al.*	10,600	850	2,800	7,800
34	Nathan Sklaier	10,600	850	2,800	7,800
36	Ida Levenson	5,000	850	2,800	2,200
38	Louis J. Binda	15,000	1,100	5,000	10,000
	Cor. Blossom.				

ALLEN PLACE

1	Carleton Hunneman, Jr.	5,000	872	1,700	3,300
2	Carleton Hunneman, Jr.	7,000	1,742	3,000	4,000

ALLSTON PLACE

3	*N. Eng. Hist. Gen. Soc.	169,000	6,869	34,300	134,700
6	Trs. of Boston University	4,400	737	2,900	1,500
8	Trs. of Boston University	5,500	1,000	3,000	2,500

ALLSTON STREET

3	T. W. Thorndike *et al.* trs.	22,000	2,073	16,500	5,500
7	Cyrus Sargeant hrs.	12,500	1,864	9,300	3,200
11	K. P. Washington *et al.* trs.	16,500	1,940	9,700	6,800
15	H. W. Baxter, Jr. *et al.* trs.	15,000	1,950	9,700	5,300
19	*Simmons College	18,000	1,750	8,700	9,300

No.	Owner	Total	Sq. Ft.	Land	Building
27	Minnie I. Frothingham	$12,000	1,000	$9,000	$3,000
31	Jacob Lehr *et al.*	10,500	1,000	7,000	3,500
35	Jacob Lehr *et al.*	12,000	1,000	7,000	5,000
39	Mary E. Sargeant heirs	12,300	1,400	9,800	2,500
43	Jacob Lehr *et al.*	13,500	1,278	8,900	4,600
47	Lucinda M. Viles	11,500	1,025	7,100	4,400
51	Nathan Siegal	16,000	1,085	10,800	5,200
	Cor. Bowdoin.				
22	Thomas R. Hughes	40,000	2,000	13,000	27,000
26, 28	N. E. Trust Co. *et al.* trs.	60,000	3,280	19,600	40,400
30, 32	N. E. Trust Co. *et al.* trs.	70,000	4,250	21,300	48,700

ANDERSON STREET

7	Rose Finkelstein	18,000	1,636	6,500	11,500
9	Rose Nisuler *et al.*	18,000	1,595	6,400	11,600
11	John I. Fitzgerald	5,100	1,032	4,100	1,000
13	Anna M. Cartalano	8,000	1,000	4,000	4,000
	Cor. Phillips Street.				
27	David Gusenaff	12,600	1,276	5,100	7,500
29	Wendla M. Salin	8,500	1,254	3,800	4,700
31	Wendla M. Salin	9,500	1,280	3,800	5,700
33	Tekla Auglis	12,000	1,755	5,300	6,700
35	Anderson Realty Corp.	15,000	2,310	6,900	8,100
37	Anderson Realty Corp.	15,000	1,760	5,300	9,700
39	Louis H. Ripley	10,000	1,646	4,900	5,100
41	William King	7,000	1,000	3,300	3,700
43, 43A	Anderson Realty Corp.	15,000	1,000	3,500	11,500
	Cor. Champney Place.				
51	N. Neustadt *et al.* trs.	11,000	1,129	5,600	5,400
53, 53A	N. Neustadt *et al.* trs.	16,000	1,331	7,900	8,100
	Cor. Myrtle.				
55, 57	Andrew W. Winslow tr.	19,000	1,012	9,100	9,900
59, 61	Andrew W. Winslow tr.	13,500	1,090	8,000	5,500
	*City of Boston	70,800	5,887	53,000	17,800
	Cor. Pinckney.				

14, 16	Trimount Real Estate Trust	26,500	4,319	15,100	11,400
18A, 20A	Trimount Real Est. Trust	20,500	4,068	10,200	10,300
28	Louis H. Levenson	42,500	2,129	8,500	34,000
30	Fred Pasqua *et al.*	7,000	868	2,800	4,200
32	Mary Isveck	8,500	1,000	3,300	5,200
34	Mollie Showstack	13,000	2,058	6,100	6,900
36	Mollie Showstack	13,000	2,041	6,100	6,900

No.	Owner	Total	Sq. Ft.	Land	Building
40	Abraham P. Levin	$12,000	1,770	$5,300	$6,700
42	Annie E. Cunneen	10,000	876	3,500	6,500
58, 60	Andrew W. Winslow tr.	26,000	1,134	10,200	15,800
	Cor. Myrtle.				

ANDREWS STREET

5	Austin Harkins	1,800	879	600	1,200
7	Sarah M. Garland	2,000	879	600	1,400
9	Cornelius J. Mahoney	1,600	883	600	1,000
11	Isaac Golden	2,200	895	600	1,600
13	Cornelius J. Mahoney	1,500	1,008	1,000	500

ANTHONY PLACE

3	Edward J. Mitton hrs.	3,800	478	1,000	2,800
4	John Leverone	3,800	478	1,000	2,800

APPLETON STREET

1, 3	Willard P. Smith *et al.*	38,000	4,612	23,000	15,000
5, 7	Stephen G. Allen	40,000	5,148	20,700	19,300
9	Paine Memorial Corp.	67,000	6,300	25,200	41,800
13	Stephen Shuko *et al.*	6,000	1,040	3,100	2,900
15	Minnie P. Henry	5,500	1,040	3,100	2,400
17	Helen J. Griffin *et al.*	6,000	1,040	3,100	2,900
19	Susan E. Geyer	6,000	1,040	3,100	2,900
21	Minnie P. Henry	6,000	1,040	3,100	2,900
23	Samuel S. Sutcliffe	6,000	1,040	3,100	2,900
25	John W. Johnston	6,000	1,040	3,100	2,900
27	Elizabeth Little	6,000	1,040	3,100	2,900
29	Mary I. Howard	6,000	1,040	3,100	2,900
31	Margaret Gauvin	6,000	1,040	3,100	2,900
33	Horace F. Randall *et al.*	6,000	1,040	3,100	2,900
35	Adelaide S. Gauvin *et al.*	6,000	1,040	3,100	2,900
37	Grace P. Delano *et al.*	6,000	1,040	3,100	2,900
39	Sarah F. Hapgood	6,000	1,040	3,100	2,900
41	Bradford G. Bass hrs.	6,000	1,040	3,100	2,900
43	Christine Purcell	6,000	1,040	3,100	2,900
45	Christine Purcell	6,000	1,040	3,100	2,900
47	Joseph Warren Co-op. Bank	6,000	1,040	3,100	2,900
49	Joseph P. Williams *et al.*	6,000	1,040	3,100	2,900
51	Bradford G. Bass hrs.	6,000	1,040	3,100	2,900
53	Nellie G. Kelley	6,000	1,040	3,100	2,900
55	Nora A. McGarry	6,000	1,040	3,100	2,900

No.	Owner	Total	Sq. Ft.	Land	Building
57	Thomas J. McGarry	$6,000	1,040	$3,100	$2,900
59	Louis F. Rowean *et al.*	6,000	1,040	3,100	2,900
61	Mary E. McLaughlin	6,000	1,040	3,100	2,900
63	David L. Johnson *et al.*	6,000	1,040	3,100	2,900
65	Elmer C. Lawson	7,000	1,040	3,100	3,900
67	Nancy E. Upham	15,000	1,040	5,200	9,800
	Cor. Clarendon.				
69	H. P. Whittington *et al.*	14,000	1,360	6,800	7,200
71	Maggie M. Fadden	7,000	1,170	3,200	3,800
73	Denny Talabach	6,200	1,170	2,900	3,300
75	Ella M. Horgan	6,000	1,170	2,900	3,100
77	John H. Litchfield	6,000	1,170	2,900	3,100
79	Charles S. Charleston *et al.*	6,000	1,170	2,900	3,100
81	Philip K. Taylor	6,000	1,170	2,900	3,100
83	Johanna M. O'Neil	6,000	1,170	2,900	3,100
85	Thomas E. Folger	6,000	1,174	2,900	3,100
87	Harriet L. DuCann	6,000	1,170	2,900	3,100
89	Orin Sherman	6,000	1,170	2,900	3,100
91	Thomas F. Kelly *et al.*	6,000	1,170	2,900	3,100
93	Mary A. Crowley	6,000	1,224	3,100	2,900
95	Angelo Gagos	6,000	1,224	3,100	2,900
97	Mary Sheehan	6,000	1,170	2,900	3,100
99	Alice T. McLaughlin	6,000	1,170	2,900	3,100
101	Oscar Long	6,000	1,170	2,900	3,100
103	James W. Nulty *et al.*	6,000	1,224	3,100	2,900
105	Catherine Keaney	6,000	1,170	2,900	3,100
107	Rebecca W. Cramer	6,000	1,170	2,900	3,100
109	Agnes M. Blicker	6,000	1,170	2,900	3,100
111	Margaret Vaughan *et al.*	6,000	1,224	3,000	3,000
113	Ellen Ahern	6,000	1,170	2,900	3,100
115	James H. Porter *et al.*	6,000	1,170	2,900	3,100
117	Mary Doyle	5,500	1,170	2,900	2,600
119	Esperie V. Cahors	6,000	1,170	2,900	3,100
123, 125	Robert E. Lannon	18,500	1,749	8,700	9,800
	Cor. Dartmouth.				
131	Diek Melik	13,000	1,020	5,100	7,900
133	Duncan N. McPhail *et al.*	6,500	960	3,600	2,900
135	Mary E. Williams	6,000	960	3,300	2,700
137	Thomas J. Ridley	6,000	960	3,100	2,900
139	Julia A. Crowley	6,000	960	2,900	3,100
141	Julian C. Banks	5,500	960	2,600	2,900
143	Michael J. Haran	5,500	912	2,500	3,000
145	Olynthus B. Stone	5,500	887	2,400	3,100
147	Jennie Flood	5,500	863	2,400	3,100

No.	Owner	Total	Sq. Ft.	Land	Building
149	Watt S. Oliver	$5,500	836	$2,300	$3,200
151	Alberta Maddix	5,500	811	2,200	3,300
S. S.	Boston Protective Dept.	33,000	2,545	10,200	22,800
6	Marie D. Garneau	12,000	1,776	7,100	4,900
6A	Clarence A. Turner *et al.*	12,000	1,802	7,200	4,800
10	*Boston Y. W. C. A.	7,500	1,000	3,500	4,000
12	*Boston Y. W. C. A.	7,500	1,000	3,500	4,000
14	*Boston Y. W. C. A.	7,500	1,000	3,500	4,000
16	Franklin E. Ellis *et al.*	6,500	1,000	3,000	3,500
18	John J. Sullivan *et al.*	6,500	1,000	3,000	3,500
20	Elizabeth McCready	6,500	1,000	3,000	3,500
22	Dollie B. McCready	6,500	1,000	3,000	3,500
24	Clara L. Kender	6,500	1,000	3,000	3,500
26	O. C. Trust Co. *et al.* trs.	6,000	1,000	3,000	3,000
28	*French Wom. Christian Association, Inc.	6,500	944	2,900	3,600
30	Elfrancies S. Wells	7,000	944	2,900	4,100
32	Mae F. Sutcliffe	7,400	944	2,900	4,500
34	Joseph P. Sullivan tr.	7,500	1,036	3,100	4,400
36	Ruth Feltman	7,500	983	3,000	4,500
38	Joseph P. Sullivan tr.	7,500	983	3,000	4,500
40	Lefkothe Bardho	7,500	983	3,000	4,500
42	Frances Daniels	7,500	983	3,000	4,500
44	Vernon P. Johnson *et al.*	7,000	983	3,000	4,000
46	Bridget McNicholson	7,000	1,033	3,100	3,900
48	Margaret Hannon	7,000	1,033	3,100	3,900
50	Sarah J. Bryce	7,000	1,033	3,100	3,900
52	Sarah G. Bryce tr.	7,000	1,033	3,100	3,900
54	Margaret M. Quealey *et al.*	7,000	1,032	3,100	3,900
66	Catherine Queeney	8,000	1,152	3,400	4,600
68	Winnifred Kiernan	8,000	1,100	3,300	4,700
70	John D. McLean *et al.*	8,000	1,152	3,400	4,600
72, 76	James P. Mackin	24,000	2,227	11,100	12,900
	Cor. Clarendon.				
78	Ida J. Richardson	6,500	1,350	3,400	3,100
80	Mary Taylor	6,500	1,350	3,400	3,100
82	Henry Jeffery *et al.*	6,500	1,350	3,400	3,100
84	Bertha V. Carey	6,500	1,350	3,400	3,100
86	Henry W. Bigelow	6,500	1,350	3,400	3,100
88	Clarence B. Soule *et al.*	6,500	1,350	3,400	3,100
90	Catherine O'Brien	6,500	1,350	3,400	3,100
92	Delia McDermott	6,500	1,350	3,400	3,100
94	Teresa F. Bricke	6,500	1,350	3,400	3,100
96	Rose Prescott Coffin	6,500	1,350	3,400	3,100

No.	Owner	Total	Sq. Ft.	Land	Building
98	Guillanne E. Charles *et al.*	$6,000	1,350	$3,400	$2,600
100	Margaret Campbell	6,500	1,350	3,400	3,100
102	Florence A. Eldridge	6,500	1,350	3,400	3,100
104	Ella L. Young *et al.*	6,500	1,350	3,400	3,100
106	Helen L. Bodge	6,500	1,350	3,400	3,100
108	Catherine Keaney	6,500	1,350	3,400	3,100
110	George H. Gilboy *et al.*	6,500	1,350	3,400	3,100
112	Old Col. Trust Co. tr. *et al.*	6,000	1,350	3,400	2,600
114	Ann Bradlee devs.	6,500	1,350	3,400	3,100
116	Isabell L. Cutting	6,500	1,350	3,400	3,100
118	Albert S. Irving *et al.*	6,500	1,350	3,400	3,100
120	Adrienne P. Pierce *et al.*	6,500	1,387	3,400	3,100
	*City of Boston	81,000	18,454	46,100	34,900
	*City of Boston	139,500	27,125	74,600	64,900
	Cor. Dartmouth.				

ARCH STREET

25, 29	Union Savings Bank	103,500	2,663	85,200	18,300
35, 39	Reginald L. Winchester	110,000	3,113	93,300	16,700
41, 45	Edison Electric Ill. Co.	375,000	3,821	133,700	241,300
93, 101	P. & F. of Harvard Col.	234,000	4,997	200,000	34,000
103, 111	William Minot *et al.* trs.	116,000	2,728	100,100	15,900

	Cor. Franklin.				
18, 52	Valued on Devonshire Street.				
90, 92	Arch Realty Co.	75,000	1,491	59,600	15,400
94, 96	Peter Bent Brigham Hosp.	85,000	2,037	71,300	13,700
100, 114	Valued on Otis Street.				

ARLINGTON STREET

	Cor. Beacon.				
1	*Roman Catholic Archbishop of Boston	81,000	4,420	61,900	19,100
2	Clara G. Barrett	47,500	2,550	28,000	19,500
3	Lydia E. Codman	50,000	2,550	28,000	22,000
5	Institution for Savings in Roxbury and Vicinity	150,000	4,500	81,000	69,000
6	Elliott Henderson *et al.* trs.	400,000	6,700	134,000	266,000
	Cor. Marlborough.				
8	Atlantic Monthly Co.	123,000	5,170	72,400	50,600
9	Atlantic Monthly Co.	45,000	2,200	24,200	20,800

Thomas B. Fitzpatrick *Specializing in* **Roslindale-West Roxbury** *Real Estate*
20 Belgrade Ave. PARkway 0191 **Roslindale**

No.	Owner	Total	Sq. Ft.	Land	Building
10	Joseph Gardner Bradley	$58,000	2,200	$24,200	$33,800
11	Joseph G. Bradley	52,000	2,625	28,900	23,100
12	Sarah C. Sears	225,000	8,901	160,200	64,800
	Cor. Commonwealth Avenue.				
14, 15	George Wyner *et al.* trs.	1,500,000	15,063	602,500	897,500
	Cor. Newbury.				
16	John L. Hall *et al.* trs.	185,000	3,404	153,200	31,800
17	Elizabeth M. Paine	65,000	1,993	55,900	9,100
18	Wm. Minot *et al.* trs.	85,000	2,385	66,800	18,200
19	Geo. L. DeBlois *et al.* trs.	135,000	2,444	83,100	51,900
	*Proprs. Arlington St. Ch.	950,000	18,032	901,600	48,400
	Cor. Boylston.				
	Cor. St. James Ave.				
81	William L. Shearer, Jr., *et al.* trs.	1,020,000	28,992	551,800	468,200
	Cor. Stuart.				
107, 117	William Minot *et al.* trs.	80,000	11,635	68,800	11,200
121, 127	Charles A. White *et al.* trs.	50,400	8,261	45,400	5,000
131	United Strand Theatres, Inc.	110,000	6,762	60,900	49,100
	Cor. Isabella				
137, 139	Mary F. Cunningham	18,000	1,836	11,000	7,000
141	Mary F. Cunningham	10,500	1,434	7,100	3,400
143	Mary A. Dolan	11,000	1,578	7,800	3,200
145	Mary A. Dolan	10,000	1,326	6,600	3,400
147, 149	George D. Moore	10,000	1,386	6,900	3,100
151, 153	Edward R. Thomas	21,000	2,112	12,800	8,200
	Cor. Cortes.				
155, 157	Kachador H. Baronian *et al.*	17,000	1,836	9,200	7,800
159	Marie Sullivan tr. u/d	7,500	1,434	5,700	1,800
161	Stanley R. Frank	8,000	1,536	6,100	1,900

70, 98	Hotels Statler Co., Inc.	Val. at 9, 61 Columbus Ave.			
	Cor. Columbus Ave.				
100	Boston Con. Gas Co.	2,000,000	15,796	347,600	1,652,400
	Cor. Piedmont.				
108, 110	Robert T. Adams hrs.	65,000	2,954	35,400	29,600
122, 132	Ellen G. Furlong	112,000	14,339	93,200	18,800
136	*Ukrainian Catholic Church	20,000	1,181	8,300	11,700
	Cor. Melrose.				
	*City of Boston	400,000	40,178	160,700	239,300
	Cor. Fayette.				
166	Adeline L. Horgan *et al.*	2,100	258	2,100	

No.	Owner	Total	Sq. Ft.	Land	Building
	(Formerly Pelham Place)				
1	Home Savings Bank	$3,500	2,075	$2,100	$1,400
2	Alfred J. Addison	3,100	1,288	1,300	1,800
3	Alice Zipple	3,100	1,294	1,300	1,800
4	Frederick Thorpe *et al.*	3,100	1,347	1,300	1,800
	ARNOLD STREET				
3	Maria G. Graunine	1,600	848	800	800
7	Antony E. Davis *et al.*	1,800	2,061	1,000	800
r. 7	Jennie Zemon	200	323	200	
9	Joseph W. Payne *et al.*	2,000	1,909	1,500	500
11	Samuel A. Davis	2,300	1,960	1,600	700
11B	Thomas Smith *et al.*	2,000	1,886	1,500	500
15	William H. Plummer	1,900	1,863	1,500	400
17	Lloyd Makepeace	2,000	1,862	1,500	500
19	Ezekiel Jones	2,600	2,500	2,000	600
21	Henrietta L. Olmstead	1,700	1,833	1,500	200
23	Joseph N. Smith	2,500	1,821	1,500	1,000
25	Joseph N. Smith	2,400	1,809	1,400	1,000
27	Wm. N. Ward	2,400	1,798	1,400	1,000
29	Charles G. Way	1,900	1,775	1,400	500
31	Charles G. Way	1,400	1,775	1,400	
2	Bessie Arluck	2,300	1,400	2,100	200
4	Bessie Arluck	2,000	1,400	1,800	200
6	Grandison H. Hall *et al.*	1,500	2,080	1,000	500
8	Charles B. Lewis *et al.*	2,300	2,223	1,800	500
10	Charles B. Lewis *et al.*	1,900	1,833	1,500	400
12	Guerino Sarno	2,000	1,833	1,500	500
14	Emilio Sarno	1,900	1,833	1,500	400
16	Ellen Shinick	1,700	1,833	1,500	200
18	*Church of God *et al.*	2,500	2,440	2,000	500
20	Church of God *et al.*	2,000	1,850	1,500	500
22	Henry C. Meade *et al.*	2,000	1,630	1,300	700
24	Charles G. Way	1,900	1,691	1,400	500
26	Harry Geller	2,900	1,729	1,900	1,000
	ARUNDEL STREET				
12	Elizabeth F. Clarke	7,000	882	1,800	5,200
	ASH STREET				
2	*Boston Dispensary	110,000	10,398	44,200	65,800
	*City of Boston	25,500	5,100	25,500	

You Do Not Pay Rent Years in Advance— Why Your Insurance?

WAMCO

Buy WAMCO *Insurance*
WILLIAM A. MULLER & CO., Corp.
55 Kilby St. Business Est. 1847 Boston

No.	Owner	Total	Sq. Ft.	Land	Building
W. S.	Boston Elevated Ry. Co.	$73,000	8,253	$66,000	$7,000
20	*Boston Floating Hospl.	200,000	5,916	11,800	188,200
28	Paul J. Sarofeen	5,000	1,300	2,300	2,700
30	Hanne J. Kalin	4,700	1,300	2,300	2,400
32	Damla J. Sarofeen	4,700	1,300	2,300	2,400
34	Adele Habib	5,000	1,430	2,500	2,500
36	Sam Williams *et al.*	6,000	1,300	2,300	3,700
	ASHBURTON PLACE				
1	P. W. Wrenn *et al.* trs.	45,000	2,059	45,000	
3	P. W. Wrenn *et al.* trs.	31,800	1,990	31,800	
5	Andrew McCance	45,000	1,950	29,300	15,700
7	N. E. His. Gen. Socy.	55,000	1,950	29,300	25,700
9	**N. E. Hist. Gen. Soc.	43,000	1,371	24,700	18,300
11	*Trs. Boston University	250,000	8,795	123,100	126,900
15	Valued at 102 Bowdoin Street.				
	Cor. Bowdoin.				
	Cor. Somerset.				
12	Francis C. Welch *et al.* trs.	65,000	4,056	48,800	16,200
14	Francis C. Welch *et al.* trs.	60,000	3,530	47,000	13,000
16	**Boston Legal Aid Soc.	53,000	2,388	40,600	12,400
18	H. W. Baxter, Jr., *et al.* trs.	47,000	2,663	39,900	7,100
20	*The Children's Mission	55,000	2,234	35,600	19,400
	ASHLAND STREET				
3	Joseph Ganak tr.	9,000	1,201	3,600	5,400
5	Frank Cashman *et al.*	9,000	1,194	3,600	5,400
7	Domenico De Franzo	8,900	1,139	3,400	5,500
9	Lena Arsht	10,500	1,800	5,000	5,500
10	The Workmen's Circle	8,500	1,200	3,900	4,600
11	Rose Barenholtz	6,500	1,600	4,400	2,100
12	Alex. Jachrimo *et al.*	8,500	990	3,000	5,500
13	Carmelo Giardini *et al.*	7,500	1,600	4,400	3,100
14	Jacob Feldman *et al.*	8,000	990	3,000	5,000
15	Cologero Calabrese *et al.*	6,500	1,082	3,000	3,500
16	Generoso Demusis *et al.*	8,000	990	3,000	5,000
17, 19	Domenico Amato *et al.*	7,500	1,005	2,800	4,700
18, 20	George Katzuba	12,000	965	3,600	8,400
	Cor. Chambers.				
	ASTOR STREET				
21	Celia Green tr.	33,000	4,232	8,500	24,500
25	Louis Libman	31,500	4,761	9,500	22,000
27	Louis Libman	31,500	4,442	8,900	22,600

ASTOR STREET

No.	Owner	Total	Sq. Ft.	Land	Building
31	Louis Libman	$25,000	3,133	$5,500	$19,500
37	Louis Libman	25,000	2,993	5,200	19,800
41	Louis Lotow	36,000	3,762	7,500	28,500
	Cor. Bickerstaff.				
49	Ida J. Schneider *et al.*	40,000	4,345	10,900	29,100
55	Louis Lotow	35,000	3,950	7,900	27,100
59	Celia Green tr.	32,000	3,950	7,900	24,100
63	Minnie Stern tr. *et al.*	29,000	3,318	6,600	22,400
65	Minnie Stern tr. *et al.*	33,000	4,977	10,000	23,000
75	Mae Shapiro	33,000	3,790	7,600	25,400
38, 46A	Fannie Dizek	30,000	6,732	10,000	20,000
48, 52	Ida J. Schneider	45,000	4,980	7,500	37,500
54, 56	Fred J. Gagnon	52,000	4,980	7,500	44,500
58, 60	George R. Blinn trs.	7,000	1,660	2,500	4,500
64	Hannah J. Deal	42,000	5,188	7,800	34,200
70	Hannah J. Deal	42,000	5,188	7,800	34,200
74, 78	Katherine McCormack	19,000	3,558	5,300	13,700

ASYLUM STREET

2	Minnie Rosenfield	6,000	1,272	2,500	3,500
3	Minnie Rosenfield	5,000	1,211	2,400	2,600
4	Mantora Shelby	4,300	1,178	2,300	2,000
5	Mary Rahal	5,000	1,211	2,400	2,600
6	Guiding Light Relief Assoc.	4,300	1,244	2,500	1,800
7	Rosalie Williams	5,100	1,277	2,500	2,600
8	Mersina Maniates	5,100	1,238	2,500	2,600
9	Harry P. Chadwick T. T.	5,100	1,254	2,500	2,600
10	Farajallah Salamie	5,000	1,212	2,400	2,600
11	Rose Pearlmutter	8,000	1,226	2,400	5,600

ATLANTIC AVENUE

	Cor. Commercial.				
65, 69	Commercial Wharf Corp.	34,000	4,500	24,800	9,200
183, 197	Henry C. Thom	225,000	13,334	213,300	11,700
	Cor. Commerce.				
	Cor. Central.				
241	Joseph F. Cook	30,000	823	24,700	5,300
	Cor. Milk.				
245, 249	Hollis French *et al.* trs.	195,500	5,782	132,900	62,600
251, 259	Harold L. Niles *et al.* trs.	245,500	9,006	153,100	92,400
263, 267	Fannie Rusidsky	100,000	5,490	82,300	17,700
287	I. Witt Realty Co.	132,000	5,490	82,300	49,700
291	W. S. Quimby Co.	190,000	5,130	118,000	72,000

No.	Owner	Total	Sq. Ft.	Land	Building
	Cor. India.				
297	N. E. Trust Co. *et al.* trs.	$60,000	1,539	$46,100	$13,900
299	Edward W. Grew *et al.* trs.	159,500	6,530	97,900	61,600
	Cor. Storer.				
305, 311	Mass. Gen. Hospital	140,000	5,692	108,000	32,000
313, 315	Props. Rowes Wharf.	72,000	2,649	66,100	5,900
	Junct. Broad.				
351, 353	Valued at 179-181 Broad St.				
	Cor. Belcher Lane.				
355, 359	Joseph E. Doherty	60,700	3,347	50,200	10,500
361, 363	J. Henry Russell	52,300	2,352	39,800	12,500
365	Wolcott F. Hill	54,400	2,316	39,400	15,000
367, 369	Samuel G. King *et al.* trs.	48,200	2,242	37,900	10,300
373	William J. Stober	48,500	2,275	38,600	9,900
375, 377	Beatrice Joy	50,300	2,249	40,300	10,000
379, 381	James H. Proctor *et al.* trs.	43,100	2,127	31,800	11,300
383, 385	James H. Proctor *et al.* trs.	41,800	1,970	29,600	12,200
387, 391	James H. Proctor *et al.* trs.	56,200	2,581	38,800	17,400
395, 397	Eliza M. Russell	30,000	2,582	28,400	1,600
399, 405	Samuel G. King *et al.* trs.	118,600	6,295	88,100	30,500
407, 409	Samuel G. King *et al.* trs.	64,600	3,214	48,200	16,400
411, 413	Home Savings Bank	48,600	3,336	40,100	8,500
417, 419	Sarah C. Sears	77,000	6,000	66,000	11,000
421, 429	Sarah C. Sears	57,000	4,365	48,000	9,000
433, 443	Boston Safe Deposit & Trust Co. tr.	109,700	6,556	91,800	17,900
	Cor. Oliver.				
451, 463	Mass. Gen. Hospital	192,000	7,915	134,600	57,400
	Cor. Cotton Place.				
465, 469	Joseph Beal tr.	55,200	3,698	48,700	6,500
473, 481	Wm. O. Taylor *et al.* trs.	124,000	6,346	95,200	28,800
483, 489	Edison Elect. Ill. Co.	151,500	7,493	112,400	39,100
491, 501	Valued at 156, 160 Pearl Street.				
	Cor Pearl.				
517, 523	Valued at 157-165 Pearl Street.				
531, 533	Holliston Mills	55,000	2,000	36,000	19,000
541, 545	Thompson S. Sampson, Jr.	72,000	1,978	51,400	20,600
	Cor. Congress.				
549	Valued at 251-253 Congress Street.				
555	Edgar C. Lane *et al.* trs.	54,000	2,815	50,700	3,300
559, 561	Frances E. O'Brien	31,000	1,976	27,600	3,400
563, 565	Frances E. O'Brien	24,000	1,633	21,200	2,800
567	Frances E. O'Brien	24,000	1,633	21,200	2,800
569	Frances E. O'Brien	22,000	1,615	19,300	2,700
571	Frances E. O'Brien	24,000	1,940	23,200	800
575, 577	Linen Thread Co.	66,700	3,854	54,000	12,700

No.	Owner	Total	Sq. Ft.	Land	Building
579, 581	Louise O. Frost *et al.* trs.	$33,700	1,394	$26,500	$7,200
589, 591	Payson Dana	37,000	1,806	32,500	4,500
597	Henry G. Perkins *et al.* trs.	230,200	6,712	120,900	109,300
601, 603	Valued at 242-244 Purchase Street.				
605, 607	Joseph E. Doherty	71,000	3,297	62,600	8,400
609, 611	Ray C. Johnson	85,500	3,267	65,300	20,200
615	J. E. Sager, Inc.	90,000	3,255	68,400	21,600
617, 619	Paul B. Watson *et al.* trs.	128,300	3,839	115,200	13,100
621, 623	Val. at 170, 174 Summer Street.				
	Cor. Summer.				
639, 659	A. W. Perry Realty Co.	700,000	23,090	623,400	76,600
661, 665	Jas. H. Proctor *et al.* trs.	283,500	8,720	218,000	65,500
667, 671	Jas. H. Proctor *et al.* trs.	71,100	1,428	60,000	11,100
673, 675	Jas. H. Proctor *et al.* trs.	71,100	1,526	59,500	11,600
677, 679	Natl. Shawmut Bank tr.	59,000	1,406	46,400	12,600
683, 685	Jas. H. Proctor *et al.* trs.	260,000	3,940	197,200	62,800
	Cor. Essex.				
695	F. Peabody *et al.* trs.	400,000	11,042	276,000	124,000
	Cor. East.				
711	F. E. Snow *et al.* trs.	453,600	14,430	389,600	64,000
717, 719	Nehemiah W. Rice devs.	192,000	7,106	120,800	71,200
727	Hilda Silver	108,000	3,644	69,300	38,700
	Boston Elevated Ry. Co.	23,400	801	21,600	1,800
	Cor. Beach.				
753, 757	Valued on South Street				
769	Albert R. Rosenthal	576,000	9,700	242,500	333,500
	Cor. Kneeland.				

	Cor. Eastern Ave.				
2, 8	Boylston A. Beal *et al.* trs.	51,800	6,480	51,800	
10, 38	Lewis Wharf Corp.	785,000	331,058	663,700	121,300
78, 104	Commercial Whf. Corp.	684,000	251,800	563,800	120,200
108, 148	Mercantile Wharf Corp.	166,000	51,500	155,200	10,800
150, 190	Quincy Market Cold Storage and Warehouse Co.	1,260,000	143,929	491,700	768,300
200, 202	Proprs. Long Wharf	38,500	1,628	36,000	2,500
206, 214	Proprs. Long Wharf	443,000	80,142	393,300	49,700
244, 248	Central W. & W. D. Corp.	14,000	640	10,200	3,800
	Cor. Central Wharf.				
254, 274	Central W. & W. D. Corp.	566,000	222,086	539,100	26,900
306	Ed. F. Dalton *et al.* trs.	13,200	937	11,200	2,000
308	Central W. & W. D. Corp.	8,000	400	6,800	1,200
	Cor. India Wharf.				
310	Central W. & W. D. Corp.	530,000	197,013	491,200	38,800
324, 344	Proprs. Rowes Wharf	400,000	73,195	360,300	39,700

C. W. Whittier & Bro. ***Real Estate Brokers***
82 DEVONSHIRE STREET SHAWMUT BANK BUILDING
Selling, Leasing and Management of Business Property a Specialty

No.	Owner	Total	Sq. Ft.	Land	Building
350	*Boston, R. B. & L. R. R.	$135,000	17,630	$125,200	$9,800
352, 386	Foster Wharf Co.	500,000	60,011	411,000	89,000
	(Foster's Wharf.)				
390, 400	Henry Whitmore *et al.* trs.	200,000	24,180	167,900	32,100
404, 428	*U. S. of America	870,000	21,994	267,000	603,000
	Cor. Northern Avenue.				
	*U. S. of America	200,000	19,049	194,500	5,500
	(Packard's Wharf.)				
440	*City of Boston	225,000	20,750	165,900	59,100
	(Fort Hill Wharf.)				
466, 474	Barton Corneau, mtgee.	1,300,000	35,460	301,400	998,600
	(Dillon's Wharf.)				
S. E. Side	Edison Electric Ill. Co.	115,000	19,920	101,900	13,100
	(Spear's Wharf.)				
476	Edison Elec. Ill. Co.	400,000	24,775	166,400	233,600
	(Dolbeare's Wharf.)				
492-514	Edison Electric Ill. Co.	1,065,000	76,000	518,000	547,000
520, 540	Geo. L. DeBlois *et al.* trs.	500,000	18,446	313,600	186,400
	Cor. Congress.				
556, 560	Wm. O. Taylor *et al.* trs.	387,000	11,942	262,700	124,300
562, 566	W. O. Taylor *et al.* trs.	274,500	11,389	182,200	92.300
590	John F. Winch *et al.*	234,000	8,581	153,500	80,500
596, 600	Henry G. Perkins *et al.* trs.	205,000	8,323	174,800	30,200
604, 610	Henry G. Perkins *et al.* trs.	215,000	9,337	196,100	18,900
612, 624	H. L. Shattuck *et al.* trs.	450,000	17,139	384,400	65,600
	Cor. Summer.				

AUBURN COURT

5	Hannah Greenhood	700	404	700
6	Hannah Greenhood	700	412	700
7	Hannah Greenhood	700	408	700
9	Hannah Greenhood	900	855	900
10	Hannah Greenhood	900	542	900
11	Hannah Greenhood	500	497	500
12	Hannah Greenhood	500	510	500

AUBURN STREET

	Cor. Poplar.				
1	Mary K. Bielawska	10,600	1,100	3,900	6,700
9	Hyman Goldman	7,000	902	2,300	4,700
11	Hyman Goldman	4,000	701	1,800	2,200
13	Hyman Goldman	4,000	700	1,800	2,200
15	Morris Katseff	6,000	850	2,100	3,900
17	Faneuil Co-op. Bank	7,000	919	3,200	3,800
19	Josie Bykowski	8,000	1,171	2,900	5,100

No.	Owner	Total	Sq. Ft.	Land	Building
21	Simon Desatnick *et al.*	$8,000	1,176	$3,000	$5,000
23	Fanny Rosenberg	8,500	1,175	3,000	5,500
25	Minnie Edals *et al.*	6,000	1,181	3,000	3,000
27	Bessie Grosberg	6,500	1,185	3,000	3,500
29	Antonio Kotzuba	8,500	1,172	2,900	5,600
31	Marya Stacishin	8,500	1,192	3,000	5,500
43	Julia Gordon	6,000	664	2,700	3,300
47, 49	Annie Lieb *et al.*	14,600	1,856	4,600	10,000
51	Jacob Aitkin	7,000	954	2,400	4,600
53	Samuel Lieb *et al.*	7,500	954	2,400	5,100
55	Sam Sherman	6,700	927	2,300	4,400
57	Morris Slate	6,700	927	2,300	4,400
59	Frank Broide *et al.*	6,700	1,060	2,600	4,100
61	Gerardo M. Balboni	4,000	1,060	2,600	1,400
63, 65	See 152 Leverett Street.				
	Cor. Poplar.				
4	Lowell Inst. for Savings	19,400	1,840	6,400	13,000
6, 8	Lowell Inst. for Savings	16,400	1,813	5,400	11,000
10, 12	Jacob Weinerman	14,600	1,823	4,600	10,000
16	Maria Tomasetti	10,000	1,187	3,000	7,000
18	Robert Levine *et al.*	7,200	1,100	2,800	4,400
20	Franklin Savings Bank	7,000	1,100	2,800	4,200
22	West End Credit Union	7,500	1,100	2,800	4,700
24	Abraham Fox *et al.*	7,500	1,100	2,800	4,700
26	Julius Sundook	7,500	1,100	2,800	4,700
28	Barnet Goldberg	7,000	1,100	2,800	4,200
30	Julia Gordon	3,800	1,100	2,800	1,000
32	Julia Gordon	3,800	1,100	2,800	1,000
34	Louis Springer	8,500	1,100	2,800	5,700
36	Lena Krinsky	7,000	1,100	2,800	4,200
46	Gellie Borisowsky	7,700	810	2,400	5,300
48	Gellie Borisowsky	7,200	810	2,200	5,000
50	Martha Golden *et al.*	8,500	810	2,200	6,300
52	Rebecca Schrier	7,500	810	2,200	5,300
54	Louis Goldberg	8,500	810	2,200	6,300
56, 58	Wladyslaw Czapski	17,400	1,620	4,500	12,900
60	Abraham Lampert	4,900	810	2,200	2,700
62	Frank Broide *et al.*	5,400	810	2,200	3,200
64	Bessie Pinstein *et al.*	2,700	667	2,700	

AUDUBON ROAD

	Cor. Boylston.				
	Albert W. Nickerson hrs.	36,600	14,630	36,600	
11, 15	George A. Giles	280,000	18,187	45,400	234,600

No.	Owner	Total	Sq. Ft.	Land	Building
	Junc. Peterborough.				
25, 31	James M. Burr	$250,000	21,726	$43,500	$206,500
35	Lillian G. Batchelder	75,000	9,590	19,200	55,800
41	**Church of Jesus Christ	29,000	5,320	12,100	16,900
	Cor. Queensberry.				
51	Jos. L. Presbrey *et al.* trs.	115,000	9,638	24,100	90,900
55	Ernest L. Hersum	65,000	6,676	13,400	51,600
61	Phillip S. Phillips	68,000	9,551	19,100	48,900
65	Manhattan Realty Co.	67,000	6,202	12,400	54,600
69	Central Trust Co.	68,000	6,218	12,400	55,600
73	William H. Gardner	66,000	6,297	12,600	53,400
77	Wm. H. Gardner *et al.*	64,000	5,837	11,700	52,300
r 73, 77	Sophy Shactman	2,800	2,844	2,800	
81	Grace A. Palmer	70,000	5,819	11,600	58,400
85	Jacob Arnold	70,000	5,822	11,600	58,400
r.	Jacob Arnold	3,100	3,091	3,100	
89	Grace A. Palmer	70,000	7,612	15,200	54,800
95	Grace A. Palmer	73,000	5,808	13,100	59,900
	Cor. Jersey.				
107	Lillian Fraser	40,000	3,696	9,200	30,800
111	Central Trust Co.	125,000	10,981	22,000	103,000
117	Lawrence Savings Bank	125,000	9,724	19,400	105,600
121	Benny L. Kartt	125,500	11,194	22,400	103,100
125	Ralph P. Evans *et al.* trs.	125,000	9,908	19,800	105,200
131	Ralph P. Evans *et al.* trs.	125,000	9,134	18,300	106,700
137	Ralph P. Evans *et al.* trs.	125,000	9,284	18,600	106,400
143	Ralph P. Evans *et al.* trs.	127,000	10,176	20,400	106,600
149	Ashcroft Realty Co.	60,000	7,242	14,500	45,500
151	Ashcroft Realty Co.	60,000	5,971	13,400	46,600
	Cor. Kilmarnock.				
	Charles G. Smith tr. *et al.*	51,300	51,254	51,300	
	N. E. Side.				
	Horace B. Shepard *et al.* trs.	21,000	15,546	21,000	
191	Robert A. Browne Inc.	63,000	6,743	13,400	49,600
195	Robert A. Browne Inc.	67,000	7,694	15,300	51,700
199	Oliver Realty Corpn.	64,200	8,885	17,700	46,500
203	Oliver Realty Corpn.	65,700	8,647	17,200	48,500
207	Oliver Realty Corpn.	65,100	6,814	13,600	51,500
211	Oliver Realty Corpn.	62,000	6,586	13,100	48,900
219	Charles A. Newhall tr.	55,000	9,923	19,900	35,100
223	Charles A. Newhall tr.	54,000	6,399	12,800	41,200
227	Adams Realty Corpn.	53,000	6,323	12,600	40,400
231, 235	Fens Realty Co.	165,000	16,121	28,200	136,800
309	Sears, Roebuck & Co.				
	Valued at 201 Brookline Ave.				

No.	Owner	Total	Sq. Ft.	Land	Building
	Cor. Peterborough.				
447	John C. Taylor tr.	$40,000	7,125	$8,900	$31,100
451	John E. Bazinski	65,000	6,691	11,700	53,300
455	Samuel A. Fuller, Jr.	16,000	3,774	7,500	8,500
457	Samuel A. Fuller, Jr.	16,000	3,774	7,500	8,500
459	Ezra F. Pratt	14,500	3,774	7,500	7,000
461	Ezra F. Pratt	14,500	3,900	7,800	6,700
463	Columbian Nat. Life In. Co.	59,000	5,694	14,200	44,800
465	Boston Penny Sav. Bank.	60,000	4,917	13,500	46,500
499	Elwin W. Lovejoy hrs.	18,000	4,095	8,200	9,800
503	Elwin W. Lovejoy hrs	20,000	4,411	10,000	10,000
	Cor. Ivy.				
509	Emma L. Coleman	90,000	7,216	14,400	75,600
515	University Realty Corp.	25,000	3,154	4,700	20,300
519	Kewa Klenow	19,500	3,854	6,700	12,800
	Cor. Mountfort				
448	William J. Dooley	70,000	10,401	13,000	57,000
452	William J. Dooley	70,000	7,990	18,000	52,000
	Cor. Medfield.				
456	Alice M. Stacey	14,000	2,461	6,800	7,200
458	John B. Piscopo et al.	13,000	2,408	6,000	7,000
460	Joseph P. Lomasney	13,000	2,405	6,000	7,000
462	Edward A. McLaughlin	13,000	2,418	6,000	7.000
464	Lillian Sullivan	13,000	2,405	6,000	7,000
466	Frances T. Hill	13,000	2,404	6,000	7,000
468	Daniel V. McIsaac	14,000	2,403	6,600	7,400
500	Elias Galassi	16,000	3,360	6,700	9,300
504	Elias Galassi	19,000	4,405	8,800	10,200
	Cor. Ivy.				
514, 522	John J. Moore *et al.* trs.	132,000	25,473	36,900	95,100

AUSTIN STREET

Lot A	Vincent Zagarella *et al.*	2,100	2,607	2,100	
Lot B	Vincent Zagarella *et al.*	2,000	2,380	2,000	
Lot C	Vincent Zagarella *et al.*	1,800	2,121	1,800	

AUTUMN STREET

1-9	George F. Clark tr.	40,000	17,056	34,000	6,000
15	Francis B. Patten *et al.*	16,000	8,665	13,000	3,000
21	See 306 Riverway.				
25	Mary T. Palmer	14,500	6,965	14,000	500
2	Valued at 386 Longwood Ave.				
6	Henry Berch	60,000	5,021	7,300	52,700
10	Henry Berch	59,000	5,005	6,300	52,700

No.	Owner	Total	Sq. Ft.	Land	Building
14	Henry Berch	$56,000	4,693	$6,000	$50,000
18	*N. E. Deaconess Assoc.	19,000	10,779	10,800	8,200

AVENUE LOUIS PASTEUR

N.W. Side	Horace B. Shepard *et al.*	51,000	51,101	51,000	
	*City of Boston	599,000	116,305	99,000	500,000
	*P. & F. of Harvard Col.	1,165,000	68,000	68,000	1,097,000
78	*City of Boston Public Latin School	1,650,000	249,024	249,000	1,401,000

AVERY PLACE

N. Side	A. H. Realty Co.	34,500	3,449	34,500	

AVERY STREET

19	Boston Herald-Traveler Corp. Valued at 80 Mason Street.				
28-30	Martha C. Karolik	70,000	740	59,200	10,800
2-24	Commonw'lth Assoc. Inc.	725,000	5,625	562,800	162,200

AVON STREET

11-13	Mass. Inst. of Technology	126,000	1,503	112,700	13,300
15, 17	Dexter N. Richards hrs.	115,000	1,536	107,500	7,500
19	Wm. O. Taylor *et al.* trs.	1,373,000	19,879	894,500	478,500
S. Side	Wm. O. Taylor *et al.* trs.	665,000	9,430	424,300	240,700
22, 24	Jordan Marsh Co.	153,000	3,003	144,100	8,900
26, 28	Jordan Marsh Co.	81,000	1,476	73,800	7,200
30, 32	Jordan Marsh Co.	77,000	1,441	72,100	4,900
38	J. E. Roantree *et al.* trs.	77,000	1,448	72,400	4,600

Boston Real Estate Exchange

REALTORS

This Name Is a Pledge of Good Service and Fair Dealing

REALTORS are real estate brokers or agents who are active members of a local Real Estate Board which is a member of the National Association of Real Estate Boards. They are licensed to use the title by the National Association, whose exclusive right to use the word has been upheld by the courts.

Throughout the State you will find REALTORS ready to serve you.

The following Boards, comprising the Massachusetts Association of Real Estate Boards, are all members of the National Association of Real Estate Boards, and their active members are the only REALTORS in this State.

BOSTON REAL ESTATE EXCHANGE
BROCKTON REAL ESTATE BOARD
CAPE COD REAL ESTATE BOARD
FALL RIVER REAL ESTATE BOARD
GREATER SALEM REAL ESTATE BOARD
LOWELL REAL ESTATE EXCHANGE
LYNN REAL ESTATE EXCHANGE, INC.
SPRINGFIELD REAL ESTATE BOARD
WORCESTER REAL ESTATE BOARD

HOME SAVINGS BANK

A Mutual Savings Bank — Incorporated 1869

75 Tremont Street, Boston

Assets over $70,000,000

A Mutual Savings Bank—All profits, after payment of expenses and taxes, are paid to the depositors as dividends or carried for their protection in the surplus of the Bank.

Christmas, Vacation and Tax Clubs

SIDNEY F. HOOPER
209 Washington St. CAPitol 7660
REAL ESTATE
EXPERT APPRAISING
MORTGAGES

B

B STREET

No.	Owner	Total	Sq. Ft.	Land	Building
197, 199	Old Colony R. R. Co.	$23,600	10,500	$23,600	
W. Side	Old Colony R. R. Co.	88,000	42,283	84,500	$3,500

BABCOCK STREET

278	Johnson Securities Co.	145,400	40,482	40,500	104,900
N. W. Side	Johnson Securities Co.	40,900	46,390	40,900	
N. W. Side	Johnson Securities Co.	46,900	53,248	46,900	
300, 316	Pittsburgh Plate Glass Co.	255,000	29,921	37,400	217,600

BAKER'S ALLEY

2, 4	James Misochi *et al.*	7,000	2,117	5,300	1,700

BALDWIN PLACE

5	Rosa Freda	12,000	1,165	3,500	8,500
7	Antonio Martucci *et al.*	10,000	1,160	3,400	6,600
9,	*City of Boston. Valued at 39, 41 No. Margin Street.				
2	Jacob M. Rabinovitz	13,500	1,462	4,400	9,100
4	Alessandro Leone	8,000	683	2,000	6,000
6	Guiseppe Guarino	7,700	680	2,000	5,700
8	Domenico Tedesco	7,700	685	2,000	5,700

BALL STREET

5, 7, 9	Charlestown Five Cents Savings Bank	6,000	5,016	4,500	1,500
13	Annie M. Mullin	1,800	1,618	1,300	500
15	John Jones *et al.*	2,300	1,761	1,400	900
17	Charles E. Widdiss *et al.*	2,300	1,785	1,400	900
19	John F. Regan *et al.*	2,300	1,802	1,400	900
21	Edgar F. M. Willoughby	2,400	1,822	1,500	900
23, 25	John J. Mulligan	5,100	2,611	2,100	3,000
27	Mary E. Taylor	3,100	1,340	1,100	2,000
29	Corinne L. Hinton	3,100	1,353	1,100	2,000
31	Thomas G. Schuyler	3,100	1,362	1,100	2,000
33	Samuel C. Wood	3,100	1,378	1,100	2,000
10	Jeanette E. Graustein	7,300	4,151	3,300	4,000
12	Jeanette E. Graustein	2,000	2,520	2,000	
14	Frances E. Loud	2,400	1,790	1,400	1,000
16	Corrillia Leake	2,200	1,740	1,400	800

No.	Owner	Total	Sq. Ft.	Land	Building
18	Julia E. Jones	$2,200	1,764	$1,400	$800
20	Fred Jones	2,500	1,859	1,500	1,000
22	George C. Wilson	2,600	1,800	1,400	1,200
24	Selina C. Pitkin	3,000	1,297	1,000	2,000
26	Mary F. Ballou	3,000	1,311	1,000	2,000
28	John E. Cooper *et al.*	3,100	1,334	1,100	2,000
30	Frank B. Fay *et al.* trs.	3,100	1,338	1,100	2,000
32	Clara C. F. Steele	3,100	1,352	1,100	2,000
34	Charles Montgomery	3,400	1,365	1,400	2,000

BARRETT STREET

15, 17	McKesson-Eastern Drug Co.	11,000	956	8,600	2,400
21, 23	McKesson-Eastern Drug Co.	11,500	938	8,400	3,100
25, 29	McKesson-Eastern Drug Co.	13,900	1,132	10,200	3,700
31	McKesson-Eastern Drug Co.	8,300	920	8,300	

BARTLETT PLACE

11	Alphonso Maffeo *et al.*	5,500	735	1,500	4,000
15	Pasquale Di Placido *et al.*	5,500	821	1,600	3,900
8, 12	Michele Picardi	9,500	883	3,500	6,000
20	Giuseppe Baliro *et al.*	6,000	787	1,600	4,000

BARTLETT STREET

7	John J. Collins *et al.* trs.	4,000	1,600	1,000	3,000
9	John J. Collins *et al.* trs.	4,000	1,600	1,000	3,000
11	John J. Collins *et al.* trs.	4,000	1,600	1,000	3,000
13	John J. Collins *et al.* trs.	4,600	1,600	1,000	3,600
15	John J. Collins *et al.* trs.	4,600	1,600	1,000	3,600
17	John J. Collins *et al.* trs.	4,600	1,600	1,000	3,600
19, 21	Henry Jaworski	6,300	7,045	2,500	3,800
23, 25	Leopold Luks *et al.*	6,300	7,040	2,500	3,800
31, 33	*City of Boston	32,900	13,879	6,900	26,000
37	Antonia V. Obrichowski	4,800	1,643	800	4,000
39	Antonia V. Obrichowski	4,800	1,601	800	4,000
41	Antonia V. Obrichowski	4,800	1,649	800	4,000

BARTLETT TERRACE

4	James E. Clark	4,200	1,396	1,000	3,200
6	James E. Clark	3,800	1,072	600	3,200
8	James E. Clark	3,900	1,209	700	3,200
10	James E. Clark	3,900	1,150	700	3,200
12	James E. Clark	4,000	1,404	800	3,200

No.	Owner	Total	Sq. Ft.	Land	Building
1	James E. Clark	$4,000	1,142	$800	$3,200
3	James E. Clark	4,000	1,149	800	3,200
5	James E. Clark	3,900	1,152	700	3,200
7	James E. Clark	3,900	1,172	700	3,200
	First Church in Roxbury	200	898	200	
End	James E. Clark	300	1,382	300	
r.	James E. Clark	500	2,041	500	

BARTON COURT

6	Isher Bresnick	4,000	810	1,200	2,800
8	Isher Bresnick	4,000	891	1,300	2,700
10	Chas. F. Weinberg *et al.*	4,000	800	1,200	2,800

BARTON STREET

1	Louis di Russo	9,000	1,064	5,000	4,000
3	Morris Shapiro	6,400	1,125	3,900	2,500
5	Morris Shapiro	6,400	1,125	3,900	2,500
19	Ida Sickrowsky	8,500	1,297	4,500	4,000
21	Beniamino Cataldo	8,200	1,197	4,200	4,000
23	Lena Cooper	8,000	1,254	4,400	3,600
37	Realty Inc.	1,500	600	1,500	
39	Realty Inc.	2,100	864	2,100	
41	Realty Inc.	2,100	850	2,100	
43	Henry F. Heffernan	6,000	850	2,100	3,900
45	Jennie M. Ziese	5,400	1,000	2,500	2,900
47	Michael De Stefano	6,000	1,000	2,500	3,500
49, 51	William P. Hatch	6,000	1,288	3,200	2,800
53	Harris Wolfe	10,000	1,540	3,900	6,100
69	Julius Kleppel	4,500	589	1,500	3,000
71	Joseph Ludwick	4,900	1,098	2,700	2,200
73	Ettie Goldstein	5,000	1,073	2,700	2,300
75	Vincent Wysocki *et al.*	5,000	1,001	2,500	2,500
77	Peter Stick	6,000	863	2,600	3,400
	Cor. Milton.				
	Boston Elevated Ry. Co.	14,600	4,477	14,600	
16	Salvatore Mele *et al.*	7,400	1,125	3,400	4,000
18	Harris Shapiro	6,600	1,197	3,000	3,600
20	Ida Siegal	6,600	1,197	3,000	3,600
22	Celia Shapiro	6,600	1,197	3,000	3,600
24	Antonio Cataldo	6,600	1,235	3,100	3,500
26	Nat. Shawmut Bank	6,400	883	2,600	3,800
40	Joseph Annello *et al.*	7,500	1,025	3,100	4,400
42	Stavre Kondil *et al.*	7,500	1,153	2,900	4,600
44	Stavre Kondil *et al.*	7,500	1,154	2,900	4,600

No.	Owner	Total	Sq. Ft.	Land	Building
46, 48	Louis H. Levenson	$8,100	1,331	$3,400	$4,700
50	Joseph A. Lena	11,000	1,594	4,000	7,000
52	Rocco Sperazza *et al.*	10,400	1,554	3,900	6,500
66	Norton F. Ginsberg	6,000	999	2,800	3,200
68	Norton F. Ginsberg	5,900	988	2,500	3,400
70	Norton F. Ginsberg	5,900	959	2,400	3,500
72	Norton F. Ginsberg	5,900	940	2,400	3,500
74	Laurence H. H. Johnson	6,500	958	2,400	4,100
	Cor. Milton.				

BATAVIA STREET

1	Jesse Tirrell hrs.	14,000	2,040	3,000	11,000
3	Albert B. Hawes *et al.*	8,000	1,658	2,500	5,500
5	Francesco Terruso	7,500	1,700	2,500	5,000
7	Mabel D. B. Chase	7,500	1,700	2,500	5,000
9	Clayton E. Gardner *et al.*	7,500	1,700	2,500	5,000
11	Mary McDonough	7,500	1,700	2,500	5,000
13	Cora M. Chambers	7,500	1,700	2,500	5,000
15	Charles F. Tirrell *et al.* trs.	7,500	1,700	2,500	5,000
17	Abraham Berkman	19,000	3,639	5,500	13,500
19	Jas. A. Dickerson *et al.*	10,000	1,831	2,700	7,300
21	Harry Vorperian *et al.*	10,000	1,839	2,700	7,300
23	Abraham Berkman	9,500	2,040	3,000	6,500
25	Abraham Berkman	9,500	2,040	3,000	6,500
27	Abraham Berkman	9,500	2,040	3,000	6,500
29	Abraham Berkman	9,500	2,043	3,000	6,500
31	Abraham Berkman	9,500	2,036	3,000	6,500
33	Abraham Berkman	9,500	2,532	3,800	5,700
37	John C. Taylor tr.	35,000	4,805	7,200	27,800
41	John C. Taylor tr.	35,000	4,795	7,200	27,800
43	John C. Taylor tr.	31,500	2,950	4,300	27,200
45	Louise Pengeroth	27,000	2,808	4,300	22,700
47	Louise Pengeroth	27,000	2,681	4,000	23,000
55	Rockett Taxi Cab Co.	61,000	9,744	14,600	46,400
67	John C. Taylor tr.	47,000	4,439	7,000	40,000
71	John C. Taylor tr.	48,000	5,090	9,900	38,100
	Cor. St. Stephen.				
2	Mollie Cohen	21,000	1,454	5,800	15,200
4	Maude A. Anderson	8,500	1,676	3,300	5,200
6	Fred'k G. Smith *et al.*	6,800	1,423	2,200	4,600
8	Albert J. Benfield	7,500	1,418	2,200	5,300
10	Max Frank *et al.*	7,500	1,492	2,300	5,200
12	Max Frank *et al.*	7,500	1,505	2,300	5,200
14	Max Frank *et al.*	7,500	1,501	2,300	5,200
16	Elizabeth M. Daniels	7,000	1,503	2,300	4,700

No.	Owner	Total	Sq. Ft.	Land	Building
18	Leong Chow Bor *et al.*	$7,000	1,501	$2,300	$4,700
20	Mary E. Walsh	7,000	1,497	2,300	4,700
22	Charles H. Richardson	7,000	1,502	2,300	4,700
24	George P. Pilavios	10,000	1,707	2,600	7,400
26	Irving Saunders	9,000	1,703	2,600	6,400
28	Irving Saunders	9,000	1,706	2,600	6,400
30	Irving Saunders	9,000	1,706	2,600	6,400
32, 34	James M. Rothwell	23,000	3,350	5,100	17,900
36, 38	Mary E. Walsh	18,000	3,286	6,600	11,400
40, 42	Mary E. Walsh	18,000	3,256	6,500	11,500
50	Louis Fine	34,000	6,000	9,000	25,000
56, 60	Charles Brodsky tr.	36,000	5,970	9,000	27,000
70	Ivy Welch	38,700	3,828	5,800	32,900
72	Jos. L. Presbrey *et al.* trs.	46,000	3,182	6,000	40,000
74	Geo. B. Hayward *et al.* trs.	21,000	2,433	4,900	16,100

BATTERY STREET

5, 7	Angelo Piazza	10,000	1,033	5,200	4,800
9, 15	Maria L. Fiordilisso *et al.*	23,000	2,099	8,400	14,600
17, 19	Blanche Di Pesa	11,000	909	4,800	6,200
21, 23	Vito Maldera	12,000	2,805	9,600	2,400
	*City of Boston	24,000	5,323	23,000	1,000
	Cor. Commercial.				
8, 12	Domenico Pettenella	25,000	3,300	13,200	11,800
16, 18	Riamondo Mercuri *et al.*	18,500	2,080	9,400	9,100
20, 22	Teodoro Grasso *et al.*	16,500	1,555	7,000	9,500
24	Mary P. D'Arena	10,500	770	3,500	7,000
26	Carmella Gallo	10,500	778	3,500	7,000
28	Pietro Martuella	8,000	764	3,400	4,600
30, 32	Graziano N. Longarini	17,500	1,386	6,900	10,600
End	*City of Boston	165,000	45,111	106,000	59,000

BATTERYMARCH STREET

55, 57	John W. Morss *et al.* trs.	36,500	1,781	30,300	6,200
61	John W. Morss *et al.* trs	22,000	1,150	19,500	2,500
67	Tichnor Brothers Inc.	81,300	3,502	70,000	11,300
	Cor. Franklin.				
73	Valued 255-275 Franklin Street.				
83	N. E. Tel. & Tel. Co. Valued at 156, 158 High Street.				
	Cor. Wendell.				
20, 22	Exchange Club	480,000	5,841	292,000	188,000
	Cor. Milk.				
34, 36	Walter M. Bacon *et al.* trs.	23,000	800	17,600	5,400
40	Francis R. Bangs *et al.* trs.	20,000	816	16,300	3,700

No.	Owner	Total	Sq. Ft.	Land	Building
42, 48	Jas. H. Proctor *et al.* trs.	$54,500	1,520	$39,500	$15,000
	Cor. Broad.				
60	T. Ward Paine *et al.* trs. Valued 89, 97 Broad Street				
	Cor. Franklin.				
76, 78	C. K. Cummings *et al.* trs.	79,000	2,318	53,300	25,700
	Cor. Wendell.				
80	K. J. Quinn & Co., Inc.	56,500	2,443	44,000	12,500

BAY STREET

1	Bertha W. Quiring	3,000	703	2,400	600
	Cor. Fayette.				

BAY STATE ROAD

	Cor. Charlesgate West.				
7	Suburban Realty Corp.	138,000	8,557	47,100	90,900
9	Agnes E. Crocker	31,000	3,635	14,500	16,500
11	George F. D. Paine devs.	30,000	3,548	14,200	15,800
12	Lida T. Parkins	31,000	3,469	13,900	17,100
15	Robert F. Sanderson	38,500	3,398	13,600	24,900
17	Susan K. Giddings hrs.	30,000	3,336	13,300	16,700
19	Clara S. Proctor	38,500	3,283	13,100	25,400
21	Ethel H. Edwards	32,500	3,238	13,000	19,500
23	Ethel H. Edwards	32,500	3,201	12,900	19,600
25	Dorothy Y. Sylvester	28,000	3,173	12,700	15,300
27	William A. Cleary tr.	32,000	3,153	12,600	19,400
29	Geo. B. Wilbur hrs or devs.	24,500	3,141	12,600	11,900
31	Edith M. Saunders	25,000	2,927	11,700	13,300
33	Gamma Phi Corpn.	25,000	2,940	11,800	13,200
35	Theresa D. Butler	30,600	3,105	12,400	18,200
37	Tech. Alpha Tau Omega Frat. Alumni	25,000	3,105	12,400	12,600
39	Edgar G. Hubbel	35,000	3,100	12,400	22,600
41	Genevieve W. Brewer	21,000	3,100	12,400	8,600
43	Sarah H. George	33,000	3,099	12,400	20,600
45	Annie M. Hennessy tr.	37,000	3,098	12,400	24,600
47	H. C. Castle *et al.* trs.	45,000	3,098	12,400	32,600
	Cor. Raleigh.				
59	Josephine Batholomew	31,000	3,125	10,900	20,100
61	Mary E. Devlin devs.	31,500	3,250	10,600	20,900
63	Helen L. Curtiss	25,000	3,250	10,600	14,400
65	Eleanor B. Donovan *et al.*	20,000	2,750	8,900	11,100
67	Estelle H. Mason	25,000	2,750	8,900	16,100
69	Wm. N. Fisher hrs.	31,000	3,250	10,600	20,400
71	Jonathan Brown, Jr.	33,000	3,500	11,400	21,600
73	Harold J. Coolidge *et al.* trs.	34,000	3,500	11,400	22,600

No.	Owner	Total	Sq. Ft.	Land	Building
75	Sidney Hosmer	$34,000	3,500	$11,400	$22,600
77	Ethel R. Thayer	50,000	4,000	13,000	37,000
79	Walworth Pierce	43,000	3,250	10,600	32,400
81	Elizabeth D. Joslin	50,000	2,590	8,400	41,600
83	Charles H. Tyler	33,000	3,250	10,600	22,400
91	Bay State Road Co.	635,000	20,925	73,200	561,800
97	Lothrop Withington	40,000	3,750	13,100	26,900
99	Victor H. Carpenter *et al.*	43,000	3,750	13,100	29,900
	Arthur A. Williams	10,400	3,461	10,400	
	Caroline S. Lockwood	31,500	3,450	10,400	21,100
N. Side	Mary E. Lowell	9,300	3,439	9,300	
115	Alice E. Sias	35,000	3,429	10,300	24,700
117	Frederick E. Snow	34,000	3,418	10,300	23,700
119	Anna B. Lefavour	36,000	3,407	10,200	25,800
121	Alice M. Childs	45,000	5,090	15,300	29,700
125	Alice M. Childs	45,000	5,068	15,200	29,800
127	Annie H. Farlow	43,000	3,365	10,100	32,900
N. Side	James E. Barrell	7,200	3,612	7,200	
131	Edwin U. Curtis hrs.	30,000	3,214	9,600	20,400
133	Frederick Guild *et al.*	27,000	3,204	9,600	17,400
135	Julia Prendergast	30,000	3,322	10,200	19,800
137	Boston Safe Dep. & Trust Co. tr.	24,000	3,184	9,600	14,400
139	Josephine E. P. Vaughan	23,500	3,048	9,100	14,400
141	Charles Stetson	32,000	3,039	9,100	22,900
143	Wm. Y. Peters	34,000	3,030	9,100	24,900
145	G. Gorham Peters	34,000	3,146	9,400	24,600
147	Hannah P. Weld	100,000	7,024	28,100	71,900
	Cor. Sherborn.				
153	Martha W. Cutler	35,000	3,156	13,400	21,600
155	Emor H. Harding	30,000	3,138	9,400	20,600
157	Clara R. Frothingham	30,000	3,110	9,300	20,700
159	Cornelia H. Bancroft	21,000	2,629	7,900	13,100
161	Jane L. Barclay	21,000	2,610	7,800	13,200
163	Ellen A. Goodnow	21,000	2,588	7,800	13,200
165	William M. Prest	21,000	2,567	7,700	13,300
167	Mary J. Ross	20,500	2,547	7,600	12,900
169	Mary J. Ross	20,500	2,526	7,600	12,900
171	Mary C. Gagen	25,000	2,506	7,500	17,500
173	Mary E. Parker	20,500	2,485	7,500	13,000
175	Frank L. Dunne hrs.	20,500	2,465	7,400	13,100
177	Robert M. Lawrence	19,500	2,444	7,300	12,200
179	Mary J. Fiske	19,500	2,424	7,300	12,200
181	Walter F. Watters	19,500	2,403	7,200	12,300
183	Edward F. Bowman *et al.*	19,500	2,471	7,400	12,100

No.	Owner	Total	Sq. Ft.	Land	Building
185*	Westminster Foundation, Inc.	$19,500	2,449	$7,300	$12,200
187	Edward C. Tripp	19,500	2,427	7,300	12,200
189	Isabel R. Grant	19,500	2,405	7,200	12,300
191	Theodore C. Hollander	35,000	3,104	9,300	25,700
193	Dora E. Vose	17,500	2,280	6,800	10,700
195	Mary E. Belanger	17,000	2,258	6,800	10,200
197	Charles H. Innes	17,500	2,238	6,700	10,800
199	Margaret P. Hinckley	17,500	2,219	6,700	10,800
201	Harold V. Hyde *et al.*	23,000	2,214	6,700	16,300
203	Etta Lack	17,500	2,199	6,600	10,900
205	Annie McLeod	18,000	2,174	6,500	11,500
207	Gertrude H. Keenan	18,000	2,154	6,400	11,600
209	Ethel R. Lang	18,000	2,137	6,400	11,600
211	Robert Grant	18,000	2,112	6,300	11,700
217	*Boston Academy of Notre Dame	72,000	7,877	31,500	40,500
	Cor. Granby. No. 25.				
225	Oakes Ames	75,000	6,267	26,600	48,400
231	Blanche Ames	20,000	1,186	3,600	16,400
233	George B. Upham *et al.*	27,000	1,382	4,100	22,900
	Benjamin C. Tower	4,600	1,416	4,600	
	Junc. 20-Foot Street.				

30	Valued at 590-626 Beacon Street.				
52	George A. Porter	22,000	2,060	8,200	13,800
56	Olive M. Gettings	15,500	1,683	6,300	9,200
58	Lillian S. Dumaresq *et al.*	16,000	1,559	5,900	10,100
60	George H. Poirer	16,000	1,795	6,300	9,700
62	Winifred B. Resnick	16,000	2,039	6,600	9,400
64	Ruth K. Richardson	16,000	2,274	7,100	8,900
66	Theta Xi Housing Corpn.	16,000	2,513	7,300	8,700
68	Sidney S. Rudman	21,000	2,750	6,800	14,200
70	Mary H. Capron	17,000	2,990	8,100	8,900
72	Maria F. Ranney devs.	17,000	3,189	8,000	9,000
74	Rachel M. Smith	17,000	3,357	8,400	8,600
76	Mary J. Murtaugh *et al.*	17,000	3,525	8,500	8,500
78	Eugenia Medalia	17,000	3,692	8,500	8,500
80	Margery C. Paine	17,500	3,829	8,800	8,700
82	Mary A. Brown	17,000	3,129	9,300	7,700
84	Mae J. Shubda	16,500	2,234	6,700	9,800
86	Franklin Sav. Bank	16,500	2,137	6,400	10,100
88	Frances P. Thomas	16,000	2,137	6,400	9,600
90	Marion A. Hawes *et al.*	16,500	2,137	6,400	10,100

No.	Owner	Total	Sq. Ft.	Land	Building
92	Anne F. Guild	$16,000	2,137	$6,400	$9,600
94	Horace W. Baxter *et al.* tr.	16,000	2,137	6,400	9,600
96	Edward J. Prest	125,000	6,009	30,000	95,000
	Cor. Deerfield.				
Lot 47	Prescott W. Keyes	8,800	3,899	8,800	
Lot 46	Jesse P. Lyman *et al* trs.	5,800	3,321	5,800	
110	Lawrence H. H. Johnson tr.	21,000	2,752	5,500	15,500
112	Rose C. Bruns	18,500	2,600	5,200	13,300
114	Janet Tyler	21,000	2,590	5,200	15,800
116	Eleanor H. Jones	21,000	2,578	5,200	15,800
118	Frank H. Lahey	21,000	2,566	5,100	15,900
120	Florence B. Rothwell	21,000	3,197	6,400	14,600
122	Stanley W. Smith	21,000	3,178	6,300	14,700
124	Helen L. Newman	21,000	3,159	6,300	14,700
126	George Clymer	21,000	3,139	6,300	14,700
128	Philip French	21,000	3,120	6,200	14,800
Pt. Lots 36&37	Berkeley Wheeler	5,700	3,266	5,700	
Lot 35	Berkeley Wheeler	5,400	3,106	5,400	
Pt. Lots 33&34	Berkeley Wheeler	9,200	5,255	9,200	
Pt. Lot 33	Berkeley Wheeler	1,600	900	1,600	
Lot 32	Berkeley Wheeler	5,300	3,048	5,300	
Lot 31	Berkeley Wheeler	5,300	3,029	5,300	
Lot 30	Berkeley Wheeler	5,500	3,134	5,500	
Lot 29	Berkeley Wheeler	5,400	3,113	5,400	
Lot 28	Berkeley Wheeler	5,400	3,092	5,400	
Lot 27	Berkeley Wheeler	5,300	3,071	5,300	
Lot 26	Berkeley Wheeler	5,300	3,050	5,300	
Lot 25	Berkeley Wheeler	6,100	3,029	6,100	
Lot 24	Emor H. Harding	8,000	3,996	8,000	
	Cor. Sherborn.				
152	Mary P. Stone	44,000	3,339	10,000	34,000
154	Hartley L. Robinson	22,000	2,940	5,900	16,100
156	Louise O. Bosworth *et al.*	16,000	2,464	4,900	11,100
158	Dana D. Barnum *et al.*	17,000	2,109	4,200	12,800
160	Mary F. O'Brien	17,000	2,105	4,200	12,800
162	Malcolm B. Lang	17,000	2,102	4,200	12,800
164	Norma McL. Gardner	19,000	2,565	5,100	13,900
166	Francis J. Moors	18,000	2,676	5,400	12,600
168	Lura B. Foye	18,000	2,555	5,100	12,900
S. Side	Preccott W. Keyes	6,900	3,475	6,900	
172	Mae Loomis	15,000	2,597	5,200	9,800
174	Union Savings Bank	15,000	2,599	5,200	9,800
176	Edna J. Talbot	15,000	2,582	5,200	9,800
178	Helen B. Hollis	15,000	2,591	5,200	9,800
180	Albert Friedman	15,000	2,578	5,200	9,800

No.	Owner	Total	Sq. Ft.	Land	Building
182	Zaidel P. Burgess	$15,000	2,578	$5,100	$9,900
184	Joseph Resnick *et al.*	15,000	2,570	5,100	9,900
186	Frank N. Nay *et al.* trs.	15,000	2,564	5,100	9,900
188	Home Savings Bank	13,000	2,550	5,100	7,900
190	Frederick A. Washburn	15,000	2,554	5,100	9,900
192	Margaret C. Barter	15,300	2,549	5,100	10,200
194	Ada G. Keith *et al.* trs.	15,300	2,544	5,100	10,200
196	John S. Meslis	15,300	2,539	5,100	10,200
198	Marie Clemens *et al.*	15,300	2,534	5,100	10,200
200	Patrick A. McDonnell	15,300	2,528	5,000	10,300
202	James L. Paine *et al.* trs.	16,000	2,523	5,000	11,000
204	James L. Paine	16,000	2,518	5,000	11,000
206	John S. Paine hrs.	16,000	2,512	5,000	11,000
208	George E. Howe	15,500	2,452	4,900	10,600
210	Mary E. Sullivan	15,000	2,447	4,900	10,100
212	Gertrude L. Dowd	15,000	2,442	4,900	10,100
214	Thompson S. Sampson, Jr.	15,500	2,437	4,900	10,600
Lot 29	Prescott W. Keyes	5,500	2,763	5,500	
Lot 28	Nathaniel R. Mason	7,900	3,513	7,900	
	Cor. Granby.				
226	Trs. Boston University	76,000	4,381	15,300	60,700
232	Trs. Boston University	97,000	7,577	22,700	74,300
236	Trs. Boston University	82,000	6,255	17,200	64,800
Lots 39-48	*Trs. Boston University	99,600	39,866	99,600	
264	Trs. Boston University	97,500	8,610	21,500	76,000
270	Trs. Boston University	98,000	8,389	21,000	77,000
Lots 3-4, 27-29	*Trs. Boston University	71,600	27,649	71,600	
	(Flats in Rear of Bay State Road)				
	*Commonwealth of Mass. "Flats outside Sea-Wall"	294,500	1,178,000	294,500	
r.	*Comth. of Mass.	4,200	97,500	4,200	

	Cor. Ashby St.				
Lot 41	*Trs. of Boston University	7,800	3,464	7,800	
Lot 40	*Trs. of Boston University	6,900	3,087	6,900	
304	*Trs. of Boston University	19,400	3,072	6,900	12,500
306	Trs. of Boston University	16,000	3,058	6,900	9,100
308	Trs. of Boston University	14,000	3,044	6,800	7,200
310	Trs. of Boston University	15,000	3,030	6,800	8,200
Lots 29, 35	*Trs. Boston University	44,300	21,055	44,300	

RICHARD P. SLATTERY & CO.
163 Harrison Ave.
Near Harvard Street
GENERAL REAL ESTATE REPAIRS
Established 1890 TEL. Hancock 0185
Residence—Talbot 3113
PLUMBING STEAM and GAS FITTING

No.	Owner	Total	Sq. Ft.	Land	Building
326	Trs. of Boston University	$18,000	3,642	$7,000	$11,000
328	Trs. of Boston University	17,000	3,009	6,000	11,000
330	Trs. of Boston University	17,000	2,885	5,800	11,200
332	*Trs. of Boston University	20,700	2,864	5,700	15,000
334	*Trs. of Boston University	20,700	2,858	5,700	15,000
336	*Trs. of Boston University	20,700	2,833	5,700	15,000
338	Trs. of Boston University	17,000	2,842	5,700	11,300
Lot 21	Trs. of Boston University	5,900	2,928	5,900	
Lot 20	Trs. of Boston University	8,900	3,966	8,900	
	Cor. University Road.				

BEACH STREET

7, 15	Geo. L. De Blois *et al.* trs.	60,000	2,306	53,000	7,000
	Cor. Knapp.				
17, 23	Miles W. Weeks	150,000	2,962	59,200	90,800
25, 27	Warren B. P. Weeks *et al.* trs.	100,000	4,122	70,100	29,900
31, 37	Chas. F. Adams *et al.* trs.	375,000	7,193	165,400	209,600
	Cor. Harrison Avenue.				
41, 55	Robert T. Paine *et al.* trs.	153,000	4,689	84,400	68,600
	Cor. Tyler.				
57, 59	Gee You Fing *et al.*	35,000	1,318	23,700	11,300
61	Wong Hing Sang *et al.* trs.	22,500	1,508	15,000	7,500
63	Wong Hing Sang *et al.* trs.	21,500	1,384	14,000	7,500
65	Wong Hing Sang *et al.* trs	21,500	1,388	14,000	7,500
67	Wong Hing Sang *et al.* trs.	24,500	1,016	16,300	8,200
	Cor. Hudson.				
69	Abraham Shapiro	29,000	1,575	23,600	5,400
73	Harry L. Sampson *et al.* trs.	13,500	1,505	13,500	
75	Harry L. Sampson *et al.* trs.	13,500	1,505	13,500	
77	Reuben Yaffe	13,200	1,470	13,200	
79	Perm. Peace Fund trs.	13,800	1,109	10,000	3,800
81	Perm. Peace Fund trs.	22,500	1,157	18,500	4,000
	Cor. Albany.				
85, 89	Aug. P. Loring *et al.* trs.	760,000	42,672	512,000	248,000
	Cor. Lincoln.				
105, 107	Ralph B. Woodsum	36,000	1,339	26,800	9,200
	Cor. Utica.				
109, 111	John Lawrence *et al.* trs.	162,000	8,062	129,000	33,000
117, 119	John Lawrence *et al.* trs.	115,000	5,721	85,800	29,200
121, 123	F. E. Snow *et al.* trs.	215,000	5,899	147,500	67,500
	Cor. South.				
133	Valued at 164, 166 South St.				
137	Leon M. Little *et al.* trs.	86,300	4,794	86,300	
147, 151	A. C. Ratshesky *et al.* trs.	342,000	11,037	220,700	121,300
	Cor. Atlantic Avenue.				

No.	Owner	Total	Sq. Ft.	Land	Building
6, 10	Albert R. Rosenthal hrs.	$101,000	3,068	$55,200	$45,800
14, 40	Jordan Marsh Co.	600,000	18,364	293,800	306,200
	Cor. Harrison Avenue.				
48	Everett F. Damon	23,000	966	19,300	3,700
50	Lee Sun Foo *et al.* trs.	20,000	1,032	16,500	3,500
52	Everett F. Damon	21,000	1,324	18,400	2,600
54	Lee Fet *et al.* trs.	16,000	1,034	13,400	2,600
56	Wong Tun Sue *et al.*	19,000	1,142	14,800	4,200
58	Moy Thong *et al.* trs.	32,300	1,924	28,900	3,400
	Cor. Oxford.				
50, 62	Yee Hing Foo	55,000	3,483	38,300	16,700
64, 68	Sadie Shapiro	50,000	2,479	29,700	20,300
	Cor. Edinboro.				
70, 72	Harry Simon	135,000	3,918	78,400	56,600
74, 76	Bost. Five Cts. Sav. Bank	35,000	1,316	23,700	11,300
84, 94	A. W. Perry Realty Co.	432,000	39,924	419,000	13,000
	Cor. Lincoln.				
	Cor. Utica.				
96, 112	Geo. L. De Blois *et al.* trs.	116,000	8,072	88,800	27,200
	Cor. South.				
130	E. Phillip Finn *et al.*	122,400	3,848	92,400	30,000
134, 140	Fifty Associates	93,000	5,946	77,300	15,700

BEACON STREET

	Cor. Tremont.				
1, 3	Valued at 59-63 Tremont Street.				
7, 7½	R. G. Fessenden *et al.* trs.	660,000	13,218	462,600	197,400
	Cor. Somerset.				
9, 11	Lawyers Building Corpn.	1,283,000	12,907	425,900	857,100
15	*City of Boston	450,000	5,111	204,400	245,600
17	A. Whiteside *et al.* trs.	122,300	3,394	122,300	
21	Pliny Jewell *et al.* trs.	495,000	11,509	299,200	195,800
23	Pliny Jewell *et al.* trs.	445,000	5,909	236,400	208,600
	Cor. Bowdoin.				
6	Geo. L. De Blois *et al.* trs.	850,000	10,633	489,100	360,900
	Cor. Tremont Place.				
8	Fifty Associates	215,000	3,405	136,000	79,000
10½	*Props. Bost. Athenaeum	500,000	10,208	408,400	91,600
14	**American Cong. Asso.	585,000	8,950	340,100	244,900
16	Universalist Publ. House	120,000	2,350	110,500	9,500
18, 20	*Trs. Boston University	200,000	3,569	160,600	39,400
22	Ruth S. Carter	180,000	2,550	168,300	11,700
	Cor. Park.				
	Cor. Bowdoin.				
	*Com'wealth of Mass. (State House)	9,000,000	249,391	3,990,300	5,009,700

OBRION, RUSSELL & CO. INSURANCE
108 Water St., Boston
Telephone Hubbard 8760
of Every Description
115 Broadway, New York
Telephone Rector 75540

No.	Owner	Total	Sq. Ft.	Land	Building
25	*Amer. Unitarian Assn.	$280,000	3,920	$117,000	$163,000
33	*City of Boston	119,000	3,080	77,000	42,000
34	Little Brown & Co., Inc.	144,000	3,170	95,100	48,900
	Cor. Joy.				
34½	David Nevins hrs.	200,000	6,200	124,000	76,000
35	David Nevins hrs.	80,000	4,510	54,200	25,800
36	Melvin O. Adams, hrs.	60,000	3,268	45,800	14,200
37	J. A. Lowell Blake	45,000	3,360	40,300	4,700
37½	J. A. Lowell Blake	35,000	2,536	30,300	4,700
38	Anna L. Winthrop	106,000	4,300	86,000	20,000
	Cor. Walnut.				
39	Ronald T. Lyman	100,000	6,932	83,100	16,900
40	Women's City Club	163,000	7,750	93,000	70,000
41	Somerset Club	63,200	3,788	45,400	17,800
42, 43	Somerset Club	256,000	15,516	186,200	69,800
44	Elaine Denegre Sohier	56,000	3,600	43,200	12,800
45	Helen Hooper Brown	155,000	11,115	133,400	21,600
46, 47	Women's Rep. Club	220,000	6,604	75,800	144,200
48	Geo. F. Shepard *et al.* trs.	150,000	2,288	32,000	118,000
49	Elizabeth Putnam	75,000	2,964	53,400	21,600
	Cor. Spruce.				
50	Viola D. Fuller	80,000	3,565	64,200	15,800
51	Evelyn W. Curtis	90,000	3,700	44,400	45,600
52	Prov. Instn. for Savings	50,000	3,000	36,000	14,000
53	The Page Company	63,000	3,000	36,000	27,000
54	Philip Dexter *et al.* trs.	65,000	4,400	52,800	12,200
55	F. Gordon Dexter hrs.	57,000	4,350	52,200	4,800
56	Eleanor Lothrop	65,000	4,350	52,200	12,800
57	George N. Black devs.	70,000	4,350	52,200	17,800
58	Dorothy S. McCabe	42,000	2,925	35,100	6,900
59	Horace D. Chapin	49,800	2,900	34,800	15,000
60	Horace D. Chapin	45,800	2,900	34,800	11,000
61	Christian A. Herter *et al.*	75,000	4,350	52,200	22,800
62	Gerald G. E. Street *et al.* trs.	110,000	4,350	52,200	57,800
63	Frances C. Sturgis *et al.*	65,000	4,775	57,300	7,700
64	L. Vernon Briggs	60,000	4,375	52,500	7,500
65, 66	Mary C. Briggs	230,000	3,799	114,000	116,000
	Cor. Charles.				
67, 68	"68" Beacon Street Inc.	450,000	6,770	203,100	246,900
	Cor. River.				
70	Josephine S. Forbes	49,000	2,000	34,000	15,000
71	Frank H. Beebe	80,000	2,000	26,000	54,000
72	Frank H. Beebe	56,000	2,000	26,000	30,000
73	Mary F. Le Ghait	51,000	2,000	26,000	25,000
74	Nina H. Appleton hrs.	55,000	2,000	26,000	29,000
75	Henrietta G. Fitz	50,000	2,000	26,000	24,000

No.	Owner	Total	Sq. Ft.	Land	Building
76	Robert H. Stevenson	$80,000	2,000	$26,000	$54,000
77	Philip Dexter surv. tr.	44,000	2,000	26,000	18,000
78	Laura G. Hall	55,000	2,000	26,000	29,000
79	Augustus L. Putnam	50,000	2,000	26,000	24,000
80	Fannie M. Faulkner	50,000	2,000	26,000	24,000
81, 82	James H. Ripley *et al.* trs.	375,000	4,000	52,000	323,000
83, 84	Bayard Thayer hrs.	200,000	4,000	64,000	136,000
	Cor. Brimmer.				
86	Henry F. Sears *et al.*	161,000	5,482	87,700	73,300
87	Helen O. Storrow	70,000	3,782	39,700	30,300
88	Elsie Ames Parker	53,000	3,650	38,300	14,700
89	Katherine H. Putnam	50,000	3,650	38,300	11,700
90	Rachel B. Jackson	56,000	3,525	37,000	19,000
91	Helen B. Emmons	70,000	3,712	50,100	19,900
	Cor. Beaver.				
92	Clara G. Brooks	73,000	4,500	63,000	10,000
93	George C. Lee	70,000	4,200	44,100	25,900
94	Annie B. Matthews	70,000	4,200	44,100	25,900
95	Henrietta M. Crosby	100,000	4,500	47,200	52,800
96	Henry D. Burnham *et al.*	90,000	4,200	44,100	45,900
97	Marian P. Motley	65,000	4,200	44,100	20,900
98	Dudley L. Pickman	69,000	4,200	46,200	22,800
99	John T. Spaulding *et al.*	126,000	7,500	93,700	32,300
	Cor. Embankment Road.				
	*Comm. of Mass.	20,500	1,576	20,500	
	*City of Boston	12,672,000	1,056,000	12,672,000	
	Cor. Charles and Arlington.				
101	Oliver A. Lothrop	25,000	2,464	12,300	12,700
103	Marie E. Bordeau	22,500	2,240	11,200	11,300
105	Clarence H. Pond	24,500	2,240	11,200	13,300
107	Thomas S. Bradlee	36,000	2,240	11,200	24,800
109	Joseph Y. Schooner	23,000	2,240	11,200	11,800
111	Euphemia E. McClintock	26,500	2,464	12,300	14,200
113	Isabel R. Duane	25,000	2,464	12,300	12,700
115	Addie M. Greenman	24,500	2,464	12,300	12,200
117	Catherine I. Lyons	26,000	2,548	12,700	13,300
119	Dorothy J. Hebert	26,500	2,548	12,700	13,800
121	Susan J. Taylor	24,500	2,548	12,700	11,800
125	Barbara Wolcott	25,500	2,529	12,600	12,900
127	Lucy H. Frothingham	22,500	2,464	12,300	10,200
129	Euphemia E. McClintock	27,000	2,464	12,300	14,700
131	Olivia E. Hutchins	31,000	2,795	14,000	17,000
133	Katharine L. Bundy	32,000	2,795	14,000	18,000
135	Euphemia E. McClintock	22,500	2,472	12,400	10,100

No.	Owner	Total	Sq. Ft.	Land	Building
137	Charles H. Gibson hrs.	$19,500	2,464	$12,300	$7,200
139	Laura L. Davies	21,000	2,240	11,200	9,800
141	Edmund D. Codman	22,500	2,464	12,300	10,200
143	E. Sohier Welch *et al.* trs.	21,500	2,191	11,000	10,500
145	Euphemia E. McClintock	32,500	2,688	14,100	18,400
	Cor. Berkeley.				
149	Caroline H. Taintor	25,500	2,380	16,000	9,500
151	J. Lothrop Motley	22,000	2,324	10,500	11,500
153	Mabel W. Gleason	19,000	2,324	10,500	8,500
155	Henry Knox Sherrill	20,000	2,324	10,500	9,500
157	Ellen F. Loomis	19,000	2,324	10,500	8,500
159	S. Edith Weld	22,000	2,324	10,500	11,500
161	Frederika H. Clough tr.	25,000	2,184	9,800	15,200
163	Rosamond A. Evans	19,500	2,016	9,100	10,400
165	Mary A. Bottomley	25,000	2,240	10,100	14,900
167	Gertrude G. O'Brien	22,500	2,128	9,600	12,900
169	Eleanor Goodwin *et al.*	22,500	2,128	9,600	12,900
171	Arthur W. Moors	22,000	2,128	9,600	12,400
173	Channing H. Cox	22,000	2,128	9,600	12,400
175	Sarah L. Slattery	27,000	2,016	9,100	17,900
177	Edwin A. Locke	20,500	2,184	9,800	10,700
179	Susan J. Sears	20,000	2,072	9,300	10,700
181	Daniel A. de Menocal	21,000	2,352	10,600	10,400
183	Walter H. Gleason *et al.*	20,000	2,352	10,600	9,400
185	Bentley W. Warren	26,000	2,352	10,600	15,400
187	Wm. O. Taylor *et al.*	30,000	2,928	13,200	16,800
189	Robert E. Townsend	20,500	2,128	9,600	10,900
191	Roger F. Hooper *et al.*	23,000	2,240	10,100	12,900
193	Grace L. Hammond	23,000	2,240	10,100	12,900
195	Mary H. Jones	23,000	2,240	10,100	12,900
197	Alice H. Burrage tr.	22,500	2,240	10,100	12,400
199	Mary B. Whittemore	22,500	2,240	10,100	12,400
201	Dorothy B. Hall. Val. at 285 Clarendon St.				
	Cor. Clarendon.				
203	Rosmond P. Barbour. Val. at 278 Clarendon St.				
205	Annie J. Dacy	33,000	2,800	12,600	20,400
209	Ruth Porter Johnson	34,000	2,800	12,600	21,400
211	Eliza W. Bradlee	23,000	2,240	10,100	12,900
213	Ellen H. Brewster	23,000	2,240	10,100	12,900
215	Frederick L. Jack	21,000	2,240	10,100	10,900
217	Agnes M. Davis hrs.	23,000	2,240	10,100	12,900
219	L. Blanche Hackett	23,000	2,240	10,100	12,900
221	Harry Skinner	33,000	2,800	12,600	20,400
223	Theophilus Parsons hrs.	18,000	2,184	9,800	8,200
225	Elizabeth P. Stewart	19,000	2,016	9,100	9,900

MEREDITH & GREW
INCORPORATED
40 CENTRAL ST., BOSTON 23 CENTRAL STREET
Tel. Hubbard 6772 Manchester, Mass.
SELLING, LEASING MANAGING REAL ESTATE

No.	Owner	Total	Sq. Ft.	Land	Building
227	Ernest A. Codman	$20,000	2,016	$9,300	$10,700
229	Susan D. Sears	22,000	2,184	9,800	12,200
231	Harry Skinner	32,000	2,016	9,100	22,900
233	Ethel S. Whiteside	20,000	2,128	9,600	10,400
235	Whitinsville Sav. Bank	21,000	2,128	9,600	11,400
237	Emma G. Marcotte	20,000	2,352	9,600	10,400
239	Jane B. Cotton	20,000	2,240	10,100	9,900
241	Gordon Fairchild *et al.*	19,000	2,184	9,800	9,200
243	Florence K. Twombley	21,000	2,184	9,800	11,200
245	Alice L. Janisch	19,000	2,184	9,800	9,200
247	Elsie M. Bancroft	18,000	2,184	9,800	8,200
249	Elsie M. Bancroft	18,000	2,240	10,100	7,900
251	Henry C. Brookings	20,000	2,240	10,100	9,900
255	Anna Allan	114,000	5,936	47,400	66,600
	Cor. Dartmouth.				
257	Valued at 330 Dartmouth Street.				
259	Anna T. Demaro	85,000	5,373	24,200	60,800
261	Anna T. Demaro	43,000	2,693	12,100	30,900
263	Francis M. Rackemann	20,000	2,184	9,800	10,200
265	Zlata L. Coomaraswamy	17,000	2,016	9,100	7,900
267	Josephine Bradlee	18,000	2,016	9,100	8,900
269	Eleanor F. Frothingham	18,000	2,184	9,800	8,200
271	Harry Skinner	33,000	2,912	13,000	20,000
273	Geo. M. Cushing *et al.*	30,000	2,800	12,600	17,400
275	Harry Skinner	32,000	2,800	12,600	19,400
277	Harry Skinner	32,000	2,800	12,600	19,400
279	Katherine C. Davis	27,000	2,800	12,600	14,400
281	George Lewis tr.	22,500	2,688	12,100	10,400
283	Emma B. Bush hrs.	33,000	2,688	12,100	20,900
285	Charlotte W. Young	33,000	2,688	12,100	18,900
287	Dudley B. Fay devs.	31,000	2,688	12,100	18,900
289	James F. Hunnewell devs.	31,000	2,688	12,100	18,900
291	Emma A. Carlin	28,000	2,688	12,100	15,900
293	Gertrude L. Amory	30,000	2,688	12,100	17,900
295	George C. Brooks hrs.	150,000	6,048	45,400	104,600
	Cor. Exeter.				
299	Norman B. Smith	28,000	2,725	20,400	7,600
301	Hugh Williams	26,000	2,240	12,300	13,700
303	Amelia E. Howe	20,000	2,128	11,700	8,300
305	Frederick T. Lord	20,000	2,128	11,700	8,300
307	Elizabeth B. McGann	17,800	2,016	11,100	6,700
309	Henry M. Rogers	21,000	2,016	11,100	9,900
311	Elizabeth F. Locke	38,000	2,744	15,100	22,900
313	Ethel B. Stanton	18,500	1,904	10,500	8,000
315, 317	State Street Trust Co.	35,000	3,808	21,000	14,000

DOUGLASS & HUNNEMAN
5 Arlington Street, Boston - *Tel.* COMmonwealth 4430
1400 MASSACHUSETTS AVE., CAMBRIDGE
58 CHARLES STREET 88 PHILLIPS STREET
BEACON HILL
BACK BAY
CAMBRIDGE
BROOKLINE
CHESTNUT HILL

No.	Owner	Total	Sq. Ft.	Land	Building
319	Stephen Bowen	$20,000	2,744	$15,100	$4,900
321	A. Louise De Cormis	18,500	1,866	10,300	8,200
323	Jasper Whiting	18,500	1,864	10,300	8,200
325	Blanche T. Hill	18,500	1,864	10,300	8,200
327	Constantine F. Hutchins	39,000	3,696	20,300	18,700
329	Thomas F. Russell	19,500	1,904	10,500	9,000
331	Helen G. Rolfe	25,000	2,800	15,400	9,600
333	Inst. for Savs. in Roxbury	33,000	2,800	15,400	17,600
335	Frances E. Dalton	26,500	2,777	15,300	11,200
337	Albert Thorndike	27,500	2,800	15,400	12,100
339	Bancroft G. Davis	25,000	2,800	15,400	9,600
341	Jennie B. Joy	25,000	2,800	15,400	9,600
343	Edward M. Abbott *et al.* trs.	41,000	3,472	19,100	21,900
345	Charles H. Boyles	19,000	1,904	10,500	8,500
347	Isaac W. Chick hrs.	80,000	5,292	39,700	40,300
	Cor. Fairfield.				
351	Annie W. Stratton	35,000	3,360	23,500	11,500
353	Mary D. Wendell	18,000	2,016	10,600	7,400
355	Edith Bangs	16,100	2,016	10,600	5,500
357	Adelard Monet	23,000	2,240	11,800	11,200
359	Clara O. Stone	22,000	2,016	10,600	11,400
361	Thos. P. Beal *et al.* trs.	28,000	3,136	16,500	11,500
363	George E. Hills	20,000	2,240	10,800	9,200
365	Antonette C. Kranefuss	25,000	3,136	16,500	8,500
367	Elizabeth P. Cabot	35,000	2,352	12,300	22,700
369	Thomas B. McAllister *et al.*	30,000	2,576	13,500	16,500
371	William P. G. Harding hrs.	28,000	2,576	13,500	14,500
375	Louisa W. Gray tr.	21,500	2,128	11,200	10,300
377	William F. Temple, Jr.	16,000	2,016	10,600	5,400
379	Adela P. O'Neil	17,000	2,016	10,600	6,400
381	Johnson O'Connor	18,000	2,016	10,600	7,400
383	Chas. L. Jackson	16,000	2,016	10,600	5,400
385	George Henry Gay	18,000	2,016	10,600	7,400
387	Eleanor P. Holton	16,000	2,016	10,600	5,400
389	Gertrude M. Goodhue	16,000	2,016	10,600	5,400
391	Fanny P. Mason	18,000	2,016	10,600	7,400
393	Samuel Johnson 2nd *et al.*	18,000	2,016	10,600	7,400
395	Bessie V. Stackpole	18,000	2,016	10,600	7,400
397	Edwin A. Shuman	20,500	2,352	12,300	8,200
	Cor. Gloucester.				
401	Inst, for Savs. in Roxbury	130,000	3,957	28,700	101,300
403	Harriet C. Binney	19,500	2,240	11,800	7,700
405	Mary E. A. McAleer *et al.*	23,000	2,464	12,900	10,100
407	Austin Brant	18,500	2,464	12,900	5,600
409	William E. Dexter	40,000	2,912	16,000	24,000

No.	Owner	Total	Sq. Ft.	Land	Building
411	Charles A. Falvey	$30,000	2,464	$12,900	$17,100
413	George D. Haskell	26,500	3,360	18,500	8,000
415	Elizabeth B. Wheelwright	25,000	3,360	18,500	6,500
417	James J. Storrow hrs.	28,000	3,360	18,500	9,500
419	Josephine W. Sherburne	18,000	1,904	10,000	8,000
421	Louise G. McMichaels	18,000	1,904	10,000	8,000
423	Violet D. Ladd	15,500	1,904	10,000	5,500
425	Josephine G. Sullivan	15,500	1,904	10,000	5,500
427	Eugenie M. Goulding	15,500	1,904	10,000	5,500
429	Gerda J. Williams	18,500	1,904	10,000	8,500
431	Mary G. W. Altmiller	17,000	1,904	10,000	7,000
	Cor. Hereford.				
435	Gertrude L. Victory	24,000	3,490	19,200	4,800
441	Lambda Zeta of Lambda Chi Alpha Inc.	24,000	2,688	14,800	9,200
443	Dwight Braman	22,500	2,688	13,400	9,100
445	Albert J. Benfield	22,500	2,688	13,400	9,100
447	Frances Curtis	22,500	2,688	13,400	9,100
449	Oliver L. Briggs hrs.	22,400	2,688	13,400	9,000
451	Lillian P. Broughton hrs.	20,000	2,296	11,500	8,500
453	Lucretia F. Whitney	23,500	2,688	13,400	10,100
455	Bristol County Trust Co.	24,000	2,688	13,400	10,600
457	Winfield C. Towne	28,000	2,688	13,400	14,600
459	Anna Gable	25,600	2,688	13,400	12,200
461	William Hoag	22,000	2,688	13,400	8,600
463	Clara E. Macomber	29,600	2,800	14,000	15,600
465	Sarah G. O'Brien	23,000	2,464	9,900	13,100
467	Lillian D. Beal	22,500	2,688	10,800	11,700
469	Fannie G. Johnston	30,000	2,688	10,800	19,200
471	Hugh H. Carney	22,000	2,688	10,800	11,200
473	*Middlesex Col. of Med. & Sur.	26,000	2,688	10,800	15,200
475	Inst. for Savings in Roxbury, etc.	22,000	2,800	11,200	10,800
477	Flora T. Briggs	24,000	2,352	9,400	14,600
479, 481	Herbert G. Sumner *et al.* trs.	70,000	5,939	25,900	44,100
483	Herbert G. Sumner *et al.* trs.	342,000	6,661	80,000	262,000
	Cor. Massachusetts Avenue.				
491	Bertha Miller	90,000	3,023	60,000	30,000
497	Marie E. Bordeau	25,000	2,232	10,600	14,400
499	John C. Marble	24,000	2,295	9,500	14,500
501	Thomas J. O'Brien	23,500	2,492	10,000	13,500
503	Thomas F. Broderick	24,000	2,275	8,500	15,500

No.	Owner	Total	Sq. Ft.	Land	Building
505	Anna P. Williams	$21,000	2,275	$8,500	$12,500
507	Martin J. Connelly *et al.*	21,000	2,275	8,500	12,500
509	Alanson L. Daniels *et al.* trs.	20,700	2,275	8,500	12,200
511	Beatrice M. Woods	21,000	2,503	9,400	11,600
513	John Y. Schooner	21,000	2,503	9,400	11,600
515	John Y. Schooner	21,000	2,480	9,300	11,700
517	Elliott P. Joslin	21,000	2,415	9,100	11,900
519	Mary B. Cummings *et al.*	20,000	2,350	8,800	11,200
521	Taunton Sav'gs Bank	20,000	2,285	8,600	11,400
523	Gertrude C. Raymond	22,000	2,219	8,300	13,700
525	Wm. C. Winslow *et al.* trs.	20,000	2,154	8,100	11,900
527	Katherine E. Finnegan	21,000	2,088	7,900	13,100
529	Katherine E. Finnegan	20,000	2,023	7,600	12,400
531	William T. Haley	20,000	2,282	8,600	11,400
535	Herbert G. Summers *et al.*	312,000	18,352	165,100	146,900
	Cor. Charlesgate West.				
	*City of Boston, Fens	4,855,700	4,805,741	4,805,700	50,000
583	David P. Kimball *et al.* trs.	30,000	1,823	14,600	15,400
585	Eva B. Watson	22,500	1,400	7,500	15,000
587	William E. Browne	20,000	1,396	7,000	13,000
589	Edith M. Kingsbury	22,000	1,398	7,000	15,000
591	Walter B. Brown	19,500	1,409	6,500	13,000
	Junc. Brookline Avenue.				
645	Sylvanus Stokes	400,000	20,018	260,000	140,000
651	Boston Buick Co.	50,000	4,417	26,500	23,500
657	Donald M. Hill *et al.* trs.	100,000	7,062	44,100	55,900
661	Bryant G. Smith & Sons Co.	110,000	6,400	41,600	68,400
677, 679	Charles W. Rowell	95,000	6,400	38,400	56,600
683, 685	Charles R. Dunbar *et al.*	100,000	6,450	38,700	61,300
693	Edison Ill. Co.	175,000	6,100	36,600	138,400
701, 705	Karl S. Cate *et al.*	85,000	6,692	31,500	53,500
709, 719	Karl S. Cate *et al.*	95,000	7,328	34,800	60,200
	Boston & Albany R. R.	14,000	12,694	14,000	
777, 781	Posse Normal School	62,000	9,750	29,200	32,800
S. Side	Lily McNear	48,300	16,125	48,300	
797, 805	J. H. Soliday *et al.* trs.	110,000	9,292	37,200	72,800
	Cor. Maitland.				
809, 811	Ethelynde A. Small	48,000	3,555	14,300	33,700
813	Charles S. Sibley	18,000	2,875	8,600	9,400
815	Charles S. Sibley	18,000	2,750	8,200	9,800
817	Salome A. Frost	17,500	2,750	8,200	9,300
819	Walter S. Frost *et al.*	17,500	2,805	8,400	9,100
821	Wm. Minot *et al.* trs.	75,000	5,865	20,500	54,500

CHARLES E. CUSHING
REALTOR
209 Washington St. LAFayette 7040
Investment and Factory Properties

No.	Owner	Total	Sq. Ft.	Land	Building
	Cor. Munson.				
829, 833	James M. Burr	$150,000	10,920	$32,800	$117,200
835, 843	Boston S. D. & Tr. Co. tr.	91,300	10,300	33,500	57,800
	Cor. Miner.				
845	Mary M. McLeod	15,000	2,640	7,200	7,800
847	Flora Leverone	15,000	2,640	5,300	9,700
849	Joseph C. Pelletier hrs.	15,000	2,640	5,300	9,700
851	Sidney L. Beals *et al.* trs.	13,000	2,440	4,900	8,100
853	Joseph M. Falla *et al.*	13,000	2,439	4,900	8,100
855	Edmond M. Poulin	12,500	2,439	4,900	7,600
857	Elias Galassi	75,000	6,000	16,500	58,500
	Cor. Aberdeen.				
867	Mary J. Crosby	18,500	3,046	8,400	10,100
869	Flora Leverone	17,000	2,485	5,600	11,400
871	Mary Leverone	14,000	2,482	5,600	8,400
873	Elizabeth F. Melley	13,000	2,486	5,600	7,400
875	Swami Paramananda	14,000	2,200	4,900	9,100
877	**Laura H. McCartin**	**21,000**	**2,791**	**8,400**	**12,600**
879	Morris J. Deitch	54,000	3,046	10,700	43,300
	Junc. Audubon Road.				
899	Charles P. Sylvester	18,000	2,803	9,800	8,200
901	Charles P. Sylvester	13,500	2,398	6,000	7,500
903	Charles P. Sylvester	14,500	2,402	6,000	8,500
905	Nellie B. Parks *et al.*	14,500	2,518	6,300	8,200
907	Alice E. Walton	14,500	2,400	6,000	8,500
909	Chester R. Perry *et al.*	19,000	3,119	9,400	9,600
	Cor. Keswick.				
915	Amy M. Hughes	17,500	3,208	9,600	7,900
917	Stephen W. Higgins *et al.*	14,500	2,397	6,000	8,500
919	Francis D. Donoghue	14,500	2,406	6,000	8,500
921	Francis D. Donoghue	14,700	2,514	6,200	8,500
923	Solomon J. Barnet	17,000	3,114	8,500	8,500
	Cor. St. Mary's.				
100	W. W. Taff, Jr., *et al.* trs.	400,000	6,910	96,700	303,300
102	Jessie M. Guild	54,000	4,950	39,600	14,400
104	Miriam S. Minot	46,000	3,750	30,000	16,000
106	J. T. Coolidge *et al.*	57,000	3,900	31,200	25,800
108	Elizabeth S. Beal	89,000	6,000	48,000	41,000
112	Robert E. Belknap *et al.*	35,000	3,150	25,200	9,800
114	Alice Lothrop	34,000	3,000	24,000	10,000
116	Charles A. Porter	32,000	3,150	23,400	8,600
118	Alice S. King	170,000	6,000	48,000	122,000
120	Charles A. Kidder *et al.*	53,000	3,750	30,000	23,000
122	Fred'k R. Sears	47,000	3,750	30,000	17,000
124	John W. Elliot	37,000	3,000	24,000	13,000

No.	Owner	Total	Sq. Ft.	Land	Building
126	Horatio A. Lamb	$67,000	4,950	$39,600	$27,400
128	Almeda B. Myers	59,000	4,050	32,400	26,600
130	P. & F. of Harvard Coll.	125,000	8,550	102,500	22,500
	Cor. Berkeley.				
132	Clara E. Sears	105,000	4,500	54,000	51,000
134	Caroline S. Kimball	51,000	3,750	30,000	21,000
136	Mass. Hosp'l Life Ins. Co.	31,000	3,000	24,000	7,000
138	Harry W. Goodall *et al.*	33,000	3,000	24,000	9,000
140	Equitable Trust Co., tr.	38,000	3,000	24,000	14,000
142	Equitable Trust Co., tr.	51,000	3,450	27,600	23,400
144	Helen C. Mosely	69,000	4,500	36,000	33,000
146	Henry S. Hunnewell	56,000	4,500	36,000	20,000
148	Frances K. Warren	85,000	3,450	27,600	57,400
150	Viola D. Fuller	100,000	7,200	57,600	42,400
154	Thorndike D. Howe	38,000	3,150	25,200	12,800
160	Grant Walker hrs.	106,000	6,000	48,000	58,000
164	Robert F. Herrick	54,000	3,750	30,000	24,000
166	Henry Wheeler *et al.* trs.	64,000	4,500	36,000	28,000
168	George R. Fearing, Jr.	34,000	4,596	27,500	6,500
170	Reg. L. Robbins *et al.*	61,000	4,594	36,800	24,200
172, 174	Richard de B. Boardman tr.	330,000	7,496	60,000	270,000
176	Roland Gray *et al.* trs.	49,000	4,050	32,400	16,600
178	Mary J. Doherty	45,000	4,515	36,000	9,000
180	Guy Lowell tr.	84,000	4,519	54,200	29,800
	Cor. Clarendon.				
182	N. E. Trust Co. *et al.* trs.	80,000	4,500	54,000	26,000
184	Clara A. Coolidge	49,000	3,806	30,400	18,600
186	George A. Gardner hrs.	45,000	3,650	29,200	15,800
188	Walter H. Gleason *et al.*	45,000	3,750	30,000	15,000
190	*Thos. F. Reddy *et al.* trs.	54,000	3,000	24,000	30,000
192	Ada H. Dorr	31,000	2,850	22,800	8,200
194	Old Colony Tr. Co. tr.	31,000	3,150	25,200	5,800
196	Margaret T. E. Boos	35,000	3,300	26,400	8,600
198	Algernon Coolidge *et al.*	31,000	3,000	24,000	7,000
200	Mary E. Allen *et al.* trs.	29,000	3,000	24,000	5,000
202	Blanche W. Pfaelzer	31,000	3,000	24,000	7,000
204	Chas. E. Cotting *et al.* trs.	31,000	3,000	24,000	7,000
206	Constance M. Fiske	45,000	3,000	24,000	21,000
208	George West Movins	31,000	3,000	24,000	7,000
210	Gorham Hubbard *et al.*	31,000	3,000	24,000	7,000
212	Gerald Blake *et al.* trs.	31,000	3,000	24,000	7,000
214	Anna W. Cutler	31,500	3,150	25,200	6,300
216	Anna W. Cutler	27,200	2,700	21,600	5,600
218	Edward H. Bradford	30,600	3,151	25,200	5,400
220	Edward H. Bradford	28,500	3,000	24,000	4,500

No.	Owner	Total	Sq. Ft.	Land	Building
222, 224	John H. Storer	$82,000	6,000	$48,000	$34,000
226	A. L. Haskell hrs. *et al.*	32,000	2,700	21,600	10,400
228	Ellen H. Ross *et al.* trs.	32,000	2,700	21,600	10,400
230	Luther D. Shepard	29,000	2,700	21,600	7,400
232	Eleanor M. Sears	50,000	3,600	28,000	22,000
234	**School of Fine Arts *et al.*	75,000	3,600	45,000	30,000
	Cor. Dartmouth.				
236	Pauline S. Fenno	81,000	4,650	55,800	25,200
238	Pauline S. Fenno	73,000	4,650	46,500	26,500
240	Katharine M. Abbott	70,000	4,200	33,600	36,400
242	Godfrey L. Cabot	78,000	4,650	37,200	40,800
244	Charles P. Curtis	54,000	3,900	31,200	22,800
246	Edwin W. Preston tr.	50,000	3,750	30,000	20,000
250, 252	"250" Beacon St. Inc.	500,000	7,200	72,200	427,800
254	Evelyn L. Converse	38,500	3,000	24,000	14,500
256	Bertha Lee	38,500	3,000	24,000	14,500
258	Adelaide M. Goodale	46,000	3,000	24,000	22,000
260	Evelyne Ames Hall	43,000	3,000	24,000	19,000
262	Parker H. Kemble *et al.*	29,000	2,850	22,800	6,200
264	Henry C. Brookings	157,000	6,150	49,200	107,800
266	Grace M. Edwards	83,000	6,000	48,000	35,000
270	*May School Incorp.	175,000	8,550	68,400	106,600
274	F. G. Barrows *et al.* trs.	385,000	8,250	74,200	310,800
276	Charles W. Rowell	31,200	3,900	31,200	
278	Charles W. Rowell	36,000	4,500	36,000	
280	Charles W. Rowell	50,000	4,500	49,500	500
	Cor. Exeter.				
282	Ross Whistler *et al.* trs.	293,000	7,500	93,800	199,200
286	Thomas C. Thacher	35,000	3,000	25,500	9,500
288	Thomas C. Thacher	36,500	3,000	25,500	11,000
290	Alice W. Dorr	67,500	5,700	45,600	21,900
292	Katherine W. Stackpole	48,000	3,600	28,800	19,200
294	Edward J. Holmes	55,000	4,200	33,200	21,800
296	Edward J. Holmes	41,000	3,600	28,800	12,200
298	Robert W. S. Schulz	38,000	3,600	28,800	9,200
300	Margaret C. Cummings	28,500	2,850	22,800	5,700
302	Allen Payson Saul	35,000	2,850	22,800	12,200
304	Adelaide M. Brown	32,000	2,850	22,800	9,200
306	Wm. K. Richardson	35,000	2,850	22,800	12,200
308	Joshua B. Richmond hrs.	60,000	5,400	43,200	16,800
312	Eliza D. Boardman *et al.*	25,000	2,700	21,600	3,400
314	Charlotte Schlick	30,000	2,700	21,600	8,400
316	Madeline D. Powers	62,000	4,200	35,700	26,300
318	Bradley W. Palmer	60,000	3,900	33,200	26,800
320	Henry A. Hildreth *et al.*	42,000	3,600	30,600	11,400

No.	Owner	Total	Sq. Ft.	Land	Building
322	Robert H. Gardner hrs.	$50,000	3,900	$33,200	$16,800
324	Albert I. Croll	68,000	4,200	35,700	32,300
326	Samuel M. Felton, 3rd.	53,000	3,150	26,800	26,200
328	Mass. Hosp'l Life Ins. Co.	33,000	3,150	26,800	6,200
330	Henry H. Fay *et al.* trs.	60,000	3,986	37,900	22,100
332	Marie G. Dennett	110,000	4,950	59,400	50,600
	Cor. Fairfield.				
334	B. W. Palmer *et al.* trs.	88,000	4,500	49,500	38,500
336	Stephen W. Sleeper	39,500	3,600	28,800	10,700
338	Emily E. Keyes	50,000	3,900	31,200	18,800
340	Albert M. Creighton *et al.*	46,500	3,750	30,000	16,500
342	Dorothy D. Rimmer *et al.*	50,000	3,000	24,000	26,000
344	Colette D. Whitney	40,000	3,300	26,400	13,600
346	Edith M. O'Brien	35,000	3,750	30,000	5,000
348	Mary I. Converse	75,000	5,000	40,000	35,000
350	Ludwig Eisemann hrs.	60,000	5,000	40,000	20,000
352	Jane W. Bancroft	74,000	5,050	40,400	33,600
354	William W. Vaughn	32,000	3,575	28,600	3,400
360	J. Sumner Draper *et al.* trs.	115,000	6,145	49,200	65,800
370	J. Sumner Draper *et al.* trs.	115,000	4,701	47,000	68,000
380	J. Sumner Draper *et al.* trs.	115,000	4,705	47,000	68,000
388	J. Sumner Draper *et al.* trs.	115,000	6,150	49,200	65,800
396	Davenport Brown	41,000	4,000	32,000	9,000
398	Charlotte Parsons, surv. tr. *et al.*	43,800	4,000	32,000	11,800
400	Rose L. Dexter	67,000	3,900	44,800	22,200
	Cor. Gloucester.				
406	Mabel Scott	52,500	3,750	34,700	17,800
408	Ida V. White	39,000	3,750	33,800	5,200
410	Arthur N. Maddison tr.	40,000	3,600	32,400	7,600
412	W. R. McAusland *et al.* trs.	140,000	7,500	67,500	72,500
414	Wm. O. Blake	55,000	3,750	33,800	21,200
416	Malcolm W. Greenough	58,000	4,950	44,600	13,400
418	Beatrice C. Spalding	55,000	4,050	36,500	18,500
420	Anna W. Wolbach	58,500	6,000	48,000	10,500
422	Frances E. Leland	60,000	4,200	33,600	26,400
424	Alice B. Bell	48,000	4,350	36,800	11,200
426	George G. Sears	56,500	3,750	30,000	26,500
N. Side	Charles C. Moore	37,800	4,725	37,800	
	Cor. Hereford.				
448	Boston Masonic Club	90,000	8,250	66,000	24,000
450	Ellen M. Fenno	59,000	3,900	31,200	27,800
454	William E. Nickerson hrs.	46,000	3,900	31,200	14,800

No.	Owner	Total	Sq. Ft.	Land	Building
456	Albert Matthews *et al.* trs.	$36,000	3,600	$28,800	$7,200
458	Morton Prince hrs.	46,000	3,600	28,800	17,200
460	Camilla C. Davenport	50,000	3,750	30,000	20,000
462	Frances E. Jackson hrs.	35,000	3,600	25,200	9,800
464	Fanny L. Curtis	49,000	3,600	25,200	23,800
468	Mary E. Loring	45,200	5,400	32,400	12,800
470	Arthur R. Kimpton *et al.*	25,200	3,600	21,600	3,600
472	Harry S. Hall	38,500	3,600	21,600	16,900
474	Francis R. Hart	40,000	3,750	22,500	17,500
476	Olga Frothingham	36,000	3,900	23,400	12,600
478	James R. Hooper	41,000	3,750	22,500	18,500
480	Alison B. Hill	30,000	3,300	19,800	10,200
482	Joseph Stanton	38,000	3,390	21,200	16,800
484	Iota-Tau Association	27,000	3,400	18,700	8,300
486, 488	Edward T. P. Graham	47,000	6,800	37,400	9,600
490	*Mt. Vernon Church	38,000	3,508	24,600	13,400
	*Mt. Vernon Ch. of Bost.	245,000	15,000	165,000	80,000
	Cor. Massachusetts Avenue.				
506	Mabel W. Gleason	33,000	3,750	22,500	10,500
508	Laura S. Wheelwright	32,000	3,750	22,500	9,500
512	"512" Beacon Street Inc.	450,000	15,000	90,000	360,000
518	Nathaniel F. Ayer	40,000	4,200	23,100	16,900
520	Somerset Associates Inc.	225,000	11,700	64,400	160,600
526	Tech. Delta Upsilon Assn.	36,000	3,750	20,600	15,400
528	Roland E. Page *et al.* trs.	36,000	3,750	20,600	15,400
530	Harold E. Lobdell *et al.* trs.	43,000	3,900	21,500	21,500
532	John B. McPherson *et al.* trs.	35,000	3,900	21,500	13,500
534, 536	Fensgate Corporation	477,000	13,282	132,800	344,200
	Cor. Charlesgate East.				
	*City of Boston	302,000	57,397	287,000	15,000
	Junc. Bay State Road.				
590, 626	Harold A. Moore tr.	1,000,000	20,799	166,400	833,600
632	Lumber Mut. Fire Ins. Co.	235,000	6,250	62,500	172,500
	Cor. Raleigh.				
636, 638	Paul M. Hamlen tr.	190,000	8,250	86,600	103,400
642, 648	Suburban Realty Corpn.	231,500	11,875	106,900	124,600
650, 656	Suburban Realty Corpn.	276,000	12,488	118,600	157,400
660	Suburban Realty Corpn.	324,000	11,483	114,800	209,200
	Cor. Commonwealth Avenue.				
680, 692	Val. at 566, 574 Commonwealth Avenue.				
698	Roger O. Burton *et al.* excrs.	100,000	4,312	30,100	69,900
700, 702	Jonas Shure Realty Corp.	130,000	9,128	52,500	77,500

ELBRIDGE K. NEWHALL
Telephone LIBerty 7414
REAL ESTATE
INSURANCE
79 Milk Street

No.	Owner	Total	Sq. Ft.	Land	Building
708, 722	Valued on Commonwealth Ave.				
776, 778	Franklin Sav. Bank	$25,000	2,487	$7,500	$17,500
780	Brighton Realty Co.	50,000	4,157	12,500	37,500
784, 786	Charlestown Five Cents Sav. Bank	40,000	4,791	15,600	24,400
788	Ethel Hughes	27,000	2,473	8,000	19,000
790	J. Weston Allen tr.	22,000	2,530	7,000	15,000
792	J. Weston Allen tr.	53,000	5,060	14,200	38,800
800	Valued 11 Mountfort Street.				
	Cor. Mountfort.				
810, 820	Amy T. Blomerth	70,000	4,811	28,800	41,200
822	Abram Gunsenhiser est.	19,500	2,005	6,000	13,500
824	Lavinia Webster est.	14,000	2,343	7,000	7,000
826	Nora E. O'Connor	14,000	2,494	7,500	6,500
828	Harris P. Mosher	14,000	2,503	7,500	6,500
830	Joseph M. Falla *et al.*	14,000	2,497	7,500	6,500
832	James F. Prendergast *et al.*	14,000	2,494	7,500	6,500
834, 836	Newburyport Five Cents Sav. Bank	42,000	5,008	15,000	27,000
838	Sarah Yanofsky	21,000	2,500	10,000	11,000
840, 842	Sam Alpert	50,500	3,712	18,500	32,000
	Cor. Arundel.				
844	Charles E. Cushing	65,000	4,372	12,000	53,000
848	Grace H. Linzee	15,500	3,076	6,200	9,300
850	Sarah Clougherty tr.	15,000	2,976	6,000	9,000
852	Samuel Sigilman	15,000	2,975	6,000	9,000
854	Minnie B. Kellogg	15,000	2,981	6,000	9,000
856	Alice E. Murdock	15,000	2,976	6,000	9,000
858	Lyman L. Lord *et al.*	21,000	2,982	6,000	15,000
860	Mary I. Courtenay	15,000	2,985	6,000	9,000
862	Nora G. Orpen	15,000	2,979	6,000	9,000
864	Meriam F. Donoghue	15,800	2,985	6,000	9,800
866	Anna L. Doyle	15,800	2,979	6,000	9,800
868	Augustus Riley	15,800	2,980	6,000	9,800
870	Henry P. Nelson	15,000	2,981	6,000	9,000
872	Mary L. Prout	15,000	2,980	6,000	9,000
874	*Second Church	180,000	12,519	36,600	143,400
	Cor. Audubon Road.				
896	Janet L. Eastman	50,000	4,580	16,000	34,000
898	Mary E. Landy	14,000	2,809	6,300	7,700
900	Willard E. McGregor	15,000	2,824	6,400	8,600
902	W. Eugene McGregor	14,000	2,812	5,600	8,400
904	Katherine D. Jones	14,000	2,815	5,600	8,400
906	James M. Bowles	18,600	2,819	5,600	13,000
908	James M. Bowles	18,600	2,823	5,600	13,000

No.	Owner	Total	Sq. Ft.	Land	Building
910	Jessie L. Hobbs	$14,000	2,825	$5,600	$8,400
912	Ralph C. Larabee	14,500	2,810	5,600	8,900
914	*N. E. School of Podiatry	14,500	2,941	5,900	8,600
916	Mary Leverone	18,000	2,988	6,000	12,000
918	Mary E. Healy	14,500	2,818	5,600	8,900
920	E. K. Newhall *et al.* trs.	14,000	2,818	5,600	8,400
922	E. K. Newhall *et al.* trs.	14,000	2,818	5,600	8,400
924	Jessie M. Berenson *et al.*	22,000	2,818	5,600	16,400

BEAVER PLACE

(Formerly Back Street)

7, 11	*The Brimmer School	18,000	1,692	15,200	2,800
15, 19	Rachel B. Jackson	29,500	2,010	18,100	11,400
21, 25	Harris Livermore hrs.	59,000	2,955	26,600	32,400
27, 29	Clara G. Brooks	12,500	1,259	10,500	2,000
31, 35	Henry F. Bigelow	19,000	1,848	16,600	2,400
37, 41	Franklin H. Beebe	20,000	1,986	17,900	2,100
	*Comth. of Mass.	17,500	1,743	16,400	1,100

BEDFORD STREET

Cor. Harrison Avenue Extension.

27, 31	Arthur G. Mitton *et al.* trs.	550,000	13,613	449,200	100,800
33	Arthur G. Mitton *et al.* trs.	115,000	3,310	99,000	16,000
55, 65	John S. Ames *et al.* tr.	675,000	30,474	609,500	65,500

Cor. Kingston.

69, 83	Wm. O. Taylor *et al.* trs.	680,000	24,341	608,500	71,500

Cor. Columbia.

89-105	A. W. Perry Realty Co.	630,000	15,971	480,300	149,700

Cor. Lincoln.

18, 20	John E. Atkins tr. *et al.*	220,000	2,085	145,900	74,100
78, 82	Mass. Hosp'l Life Ins. Co.	100,000	2,220	84,400	15,600
86, 88	David Cheever *et al.* trs.	40,000	827	33,000	7,000
92	D. M. Hill *et al.* trs.	55,000	750	37,500	17,500

Cor. Kingston.

100, 106	Herman Robbins	60,000	998	55,000	5,000
112, 128	Aug. P. Loring *et al.* trs.	350,000	11,268	304,200	45,800
130, 140	Valued on Summer Street.				

BELLINGHAM PLACE

1	Laura E. Bennett *et al.*	7,200	700	2,800	4,400
2	Laura E. Bennett *et al.*	5,200	713	2,800	2,400

No.	Owner	Total	Sq. Ft.	Land	Building
3	Laura E. Bennett *et al.*	$5,300	733	$2,900	$2,400
4	Laura E. Bennett *et al.*	2,400	405	1,600	800
End	Laura E. Bennett *et al.*	100	22	100	

BELVIDERE STREET

11	Frank A. McDonald	17,000	2,081	8,300	8,700
11½	Joseph M. Isenberg *et al.*	14,000	1,673	5,900	8,100
15	Joseph M. Isenberg *et al.*	14,000	1,682	5,900	8,100
17	Joseph M. Isenberg *et al.*	14,000	1,679	5,000	9,000
19	Joseph M. Isenberg *et al.*	14,000	1,680	5,000	9,000
21	Joseph M. Isenberg *et al.*	14,000	1,682	5,000	9,000
23	Joseph M. Isenberg *et al.*	14,000	1,647	5,000	9,000
25	Max Frank	12,500	1,645	5,000	7,500
27	Max Frank	12,500	1,656	5,000	7,500
29, 51	N. E. Tel. & Tel. Co.	518,600	15,826	47,500	471,100
53	Thomas E. Cherry	18,000	1,845	5,500	12,500
55	Gertrude Jacobs	18,000	1,700	5,100	12,900
57, 59	Nellie T. O'Brien *et al.*	35,000	4,853	14,700	20,300
61	Pailoon Mardigian	41,000	3,046	12,200	28,800
	Cor. Dalton.				
S. Side	Gulf Refining Co.	20,000	4,435	16,600	3,400
87	William A. Muller *et al.* trs.	18,000	3,474	9,600	8,400
89	William A. Muller *et al.* trs.	12,000	2,555	7,000	5,000
91	William A. Muller *et al.* trs.	10,500	1,917	5,300	5,200
93	William A. Muller *et al.* trs.	11,000	1,367	4,500	6,500
99, 101	William A. Muller *et al.* trs.	25,000	2,595	11,700	13,300
	Cor. St. Cecilia.				
20	*Roman Cath. Archbishop	160,000	20,930	83,700	76,300
22	Louvan C. Hyde *et al.* excr.	22,000	4,200	12,600	9,400
24	Louvan C. Hyde *et al.* excr.	22,000	4,200	12,600	9,400
26	Louvan C. Hyde *et al.* excr.	22,000	4,200	12,600	9,400
28	Louvan C. Hyde *et al.* excr.	22,000	4,200	12,600	9,400
30	Jesse D. Crook	13,000	2,100	7,400	5,600
94	William A. Muller *et al.* trs.	16,000	2,153	7,500	8,500
100	Antonio Pellegrini	11,500	1,544	5,800	5,700
102	William A. Muller *et al.* trs.	12,000	1,958	7,300	4,700
104	William A. Muller *et al.* trs.	14,500	2,373	8,900	5,600
106	William A. Muller *et al.* trs.	15,000	2,631	9,500	5,500
108	William A. Muller *et al.* trs.	14,500	2,320	9,200	5,300

BENNET PLACE

3	Daniel G. Slattery	2,500	481	1,000	1,500
4	Daniel G. Slattery	2,500	481	1,000	1,500

No.	Owner	Total	Sq. Ft.	Land	Building
9, 11	Ezra F. Pratt *et al.*	$80,400	7,316	$29,300	$51,100
	Cor. Ash.				
	*Boston Dispensary. Valued at No. 2 Ash Street.				
37	*Boston Dispensary	8,000	1,143	4,300	3,700
4, 16	Valued 770 Washington Street.				
20	John W. Morss *et al.* trs.	12,000	1,650	8,200	3,800
24	John W. Morss *et al.* trs.	11,000	1,650	8,200	2,800
26	Fred'k C. Bowditch tr.	13,000	1,606	8,000	5,000
28, 34	Elizabeth Popkin	17,000	3,240	7,700	9,300
38	***Franciscan Monastery**	**52,400**	**4,979**	**17,400**	**35,000**
42	Rahmey Monsour	6,500	810	3,200	3,300
44	Rahmey Monsour	6,500	810	3,200	3,300

BERKELEY STREET

7, 11	Ramzy Tahmoush	20,000	1,150	9,200	10,800
15, 21	Frances B. Baxter	33,000	5,587	27,900	5,100
43, 47	*City of Boston	396,000	16,000	96,000	300,000
	Cor. Appleton.				
49	The Boston Caledonia Club Association	75,000	7,200	43,200	31,800
57, 59	Frank M. Logan	14,000	2,290	9,200	4,800
61, 63	Agnes C. Fulton	14,000	2,490	10,000	4,000
65, 67	Elizabeth M. McCormick	14,000	2,490	10,000	4,000
69, 71	Albert Gay hrs.	14,000	2,486	10,000	4,000
73, 75	Albert Gay hrs.	14,000	2,487	10,000	4,000
77, 79	Rollin H. Allen hrs.	57,800	2,496	15,000	42,800
93, 97	Valued at 25 Chandler Street				
	Cor. Chandler.				
	B. & A. R. R. Co.	82,600	20,661	82,600	
107, 113	Armour & Co.	400,000	15,616	78,000	322,000
115	Henry C. Brookings	15,000	1,674	7,600	7,400
117	A. H. Taber *et al.* trs.	19,000	2,787	15,300	3,700
	Cor. Cortes.				
119	Mary L. Kelly	27,000	2,289	15,000	12,000
155	Salada Tea Co. Valued at 324, 330 Stuart St.				
	Cor. Stuart.				
221, 231	Valued at 443 Boylston Street.				
237	Mary B. Brandegee	280,000	5,227	182,900	97,100
	Cor. Newbury.				
247, 249	Valued at 39, 45 Newbury Street.				
299	Sarah T. Winthrop	115,000	9,912	79,300	35,700
	Cor. Marlborough.				
301	"301 Berkeley St., Inc."	340,000	5,580	50,200	289,800
303	Edith L. Coolidge	44,500	3,136	25,100	19,400

No.	Owner	Total	Sq. Ft.	Land	Building
	Cor. Warren Avenue.				
30	*City of Boston	$350,000	13,072	$105,000	$245,000
	Cor. Gray.				
40	*Y. W. C. A.	110,000	7,875	55,100	54,900
	Cor. Appleton.				
50, 52	William Holden *et al.*	25,000	1,995	12,000	13,000
54	William O. Taylor *et al.* trs.	11,000	1,995	10,000	1,000
56	Flora Leverone	15,000	1,995	10,000	5,000
58, 62	Berklaw Realty Corpn.	80,000	5,985	36,000	44,000
	Cor. Lawrence.				
66, 68	**Ellis Memorial *et al.*	37,000	3,000	21,000	16,000
	Cor. Chandler.				
76, 84	John D. Diggin	85,000	10,152	45,700	39,300
86	Mark Frank	14,000	2,403	9,600	4,400
88	Mary E. Hurley	14,000	2,403	9,600	4,400
90, 92	Wm. A. Dolben tr.	146,000	7,987	56,000	90,000
112	Boston Publishing Co.	18,500	2,685	12,000	6,500
S. W. Side	Boston Publishing Co.	7,000	1,580	7,000	
	Cor. Stanhope.				
140, 142	Val. at 205 Columbus Avenue.				
148	*City of Boston	1,000,000	17,234	344,700	655,300
	Cor. Stuart.				
	*Bost. Acad. Notre Dame	638,000	26,500	636,000	2,000
	Cor. St. James Ave.				
	*Com'wealth of Mass. Val. at 463 Boylston St.				
	Cor. Newbury.				
	*Central Cong. Ch.	425,000	17,360	347,200	77,800
	*First Unitarian Church	228,000	18,630	102,500	125,500
	Cor. Marlborough.				
300	Stella A. Summers	19,500	1,710	8,500	11,000
302	Harold Peabody *et al.*	19,500	1,710	8,500	11,000
304	Charles H. Taylor	29,000	2,280	11,400	17,600

BERNERS SQUARE

	Junction Riverway.				
	*Winsor School. Valued on Riverway.				
	*City of Boston	57,200	57,200	57,200	

BEVERLY STREET

23, 25	Franklin L. Castner tr.	16,000	910	11,800	4,200
27, 29	C. W. Whittier *et al.* trs.	40,000	2,040	20,400	19,600
	Cor. Traverse.				
39, 41	John P. Hazlett	36,000	3,394	20,400	15,600
43, 49	Beverly St. Bldgs. Corpn.	60,000	4,929	29,600	30,400
53, 57	Beverly St. Bldgs. Corpn.	40,000	3,462	20,800	19,200

No.	Owner	Total	Sq. Ft.	Land	Building
63, 69	Bowker & Torrey Co.	$171,600	10,098	$60,600	$111,000
95, 97	Arthur W. Blakemore tr.	33,000	3,380	20,300	12,700
99	Alphonso E. Kenney	17,000	1,690	10,100	6,900
101, 103	Arthur D. Cassell	17,800	3,380	17,800	
105, 107	Arthur D. Cassell	18,300	3,380	17,800	500
	Cor. Causeway.				
119, 123	Provident Inst. for Savings	200,000	18,070	108,400	91,600
131	Valued at Lovejoy Place.				
16, 22	Paul B. Watson *et al.* trs.	30,000	2,556	20,400	9,600
26	Abraham Broude	16,500	1,334	10,700	5,800
30, 34	Abraham Broude	19,000	1,300	10,400	8,600
38, 40	Alfred C. Bowditch *et al.* trs.	28,000	2,816	22,500	5,500
	Cor. Traverse.				
52, 56	Henry Whitmore *et al.* trs.	43,000	3,900	31,200	11,800
58, 60	Henry Whitmore *et al.* trs.	16,000	1,300	7,800	8,200
66, 68	Moxie Co.	32,300	2,600	18,200	14,100
70, 74	Wm. J. Fitzsimmons *et al.*	33,000	2,600	18,200	14,800
76	Charles W. Dimock tr.	42,000	2,600	18,200	23,800
78, 80	Florence D. Hawkins	45,000	2,600	18,200	26,800
86	Paul B. Watson *et al.* trs.	12,000	1,300	7,800	4,200
88, 92	Paul B. Watson *et al.* trs.	24,000	2,600	15,600	8,400
92A, 100	Allen Berg	35,000	2,600	18,200	16,800
102, 104	Allen Berg	18,200	2,600	18,200	
W. Side	B. & M. R. R. Co.	331,000	67,975	305,800	25,200
W. Side	*Com. of Mass.	5,900	5,900	5,900	

BICKERSTAFF STREET

Name changed to Edgerly Road in 1933

BILLERICA STREET

7	Mildred I. Shore	4,200	670	2,200	2,000
9	James H. Dunan	2,200	700	2,100	100
11	Harris Shapiro	4,500	671	1,800	2,700
13	Adolph Morse	4,600	703	1,900	2,700
15	David Cohen	2,900	703	1,900	1,000
17	Michael Hrynaskiewicz *et al.*	4,400	703	1,900	2,500
19	Val. at 14 Lowell Street.				
21	Celia Silberberg *et al.*	4,300	703	1,900	2,400
23	Frederick W. Rogers tr.	6,100	700	1,900	4,200
25	Pasquale Lizio	4,800	670	1,800	3,000
27	Bella Spotniz *et al.*	5,100	760	2,100	3,000
29	Bella Spotniz *et al.*	5,100	760	2,100	3,000
31	Bessie Margolis	6,100	759	2,100	4,000

No.	Owner	Total	Sq. Ft.	Land	Building
33	Maria Lo Vuolo	$6,100	760	$2,100	$4,000
35	Emanuele Ferrante *et al.*	4,600	760	2,100	2,500
37	James Graham	2,500	649	1,800	700
S. W.	Frank Bova	1,200	419	1,200	
43	Lena Levenson	6,100	528	2,100	4,000
45	Samuel Barovitz	4,400	659	1,800	2,600
47	Frank Ryfa *et al.*	5,900	603	1,700	4,200
49	Adeline L. Horgan *et al.*	1,800	603	1,700	100
51	Mary E. Faust *et al.*	1,800	606	1,700	100
53	Lena Levenson	6,500	700	1,900	4,600
55	Lena Levenson	6,500	693	1,900	4,600
57	Rockland Trust Co.	2,000	703	1,900	100
59	Francis P. Ciccarello	3,000	703	1,900	1,100
63	Francis J. Howard tr.	3,700	594	1,600	2,100
65	Union Co-Op. Bank	5,000	546	1,800	3,200
4	Morris Greenhood	5,100	660	3,600	1,500
6	Anna C. Maguire	4,100	660	2,600	1,500
8	Anna C. Maguire	4,500	1,000	3,500	1,000
10	Massimino Luongo *et al.*	7,000	1,000	2,800	4,200
12	Israel Cubilewich *et al.*	7,200	997	2,700	4,500
14	Mary A. Shea *et al.*	5,400	1,000	2,800	2,600
16	George M. Stearns	2,900	1,000	2,800	100
18	Chas. K. Matthews hrs.	2,900	1,000	2,800	100
20	Josephine Chinchola	8,000	1,000	2,800	5,200
22, 26	Valued with 18, 22 Nashua St.				
28	G. Candalaro *et al.*	7,900	959	2,600	5,300
30	Giovanni Cambria	7,600	950	2,600	5,000
32	Liborio Costa	7,500	918	2,500	5,000
34	Mary E. Friel	4,500	917	2,500	2,000
36	Mary A. Friel *et al.*	4,300	917	2,500	1,800
38	Stefan Kaminski	7,000	917	2,500	4,500
40	Josephine Chinchola	4,200	918	2,500	1,700
N. E. Side	Frank T. Pedonti	700	159	700	
44	Martin M. Lomasney	1,000	234	1,000	
46	Domenico De Franzo	8,400	1,010	2,800	5,600
48	Giovanni Calarese *et al.*	8,300	938	2,600	5,700
50	Giovanni Calarese *et al.*	8,400	979	2,700	5,700
52	Joanna Jukniewicz	7,200	1,000	2,800	4,400
54	Marie G. Healy	2,000	1,000	2,000	
56	Marie G. Healy	2,000	1,000	2,000	
58	Marie G. Healy	2,000	1,000	2,000	
60	Thomas J. Manning	2,000	1,000	2,000	
64	Marie G. Healy	2,000	1,000	2,000	
66	Marie G. Healy	1,400	690	1,400	
68	See 31 Minot St.				

No.	Owner	Total	Sq. Ft.	Land	Building
1	Frances M. Schneider	$1,100	1,608	$600	$500
3, 5	Gustave J. Esselen *et al.*	1,200	2,119	700	500
r. 4, 2	Gustavus J. Esselen *et al.*	1,500	3,360	1,200	300

BINFORD STREET

33	N. Y., N. H. & H. R. R. Co.	323,000	146,600	322,500	500
14, 54	Geo. L. De Blois *et al.* trs.	Valued at 249, 257 A Street.			
9, 17	Valued 18, 82 Midway.				

BINNEY STREET

	Cor. Peabody.				
Lot 28	*House of the Good Samar.	1,700	2,545	1,700	
2	*Mass. Home for Inebriate Women	7,600	8,845	5,300	2,300
	*House of Good Samar.	36,000	9,910	5,900	30,100
25	*House of Good Samar.	250,000	46,534	34,900	215,100
43	Annie T. Littlefield	10,000	5,737	3,700	6,300
47	Anna M. Burns	13,300	5,861	3,800	9,500
49	Mary E. McNally	4,900	5,983	3,900	1,000
57	*P. & F. of Harvard Col.	120,000	13,717	6,900	113,100
59, 61	*Children's Hospital	12,300	6,980	4,300	8,000
63	*Children's Hospital	7,800	6,795	4,300	3,500
93, 97	Fannie Goodman *et al.*	80,000	12,188	12,200	67,800
S. E. Side	A. Thorndike, Jr., *et al.* trs.	12,000	26,062	12,000	

BLACKSTONE STREET

1, 2	Joseph Morrill *et al.* trs.	100,800	1,600	88,000	12,800
3, 4	Edw. H. Eldredge *et al.* trs.	54,000	1,318	47,400	6,600
5, 6	Mark B. Smiley *et al.*	50,400	1,313	46,000	4,400
7, 8	Emma K. Weitz	60,000	1,322	46,300	13,700
9, 10	Ingersoll Bowditch *et al.* trs.	65,000	1,510	52,900	12,100
11, 12	Francis G. Lodge	58,000	1,322	46,300	11,700
13, 14	Reuben H. Kimball *et al.*	58,000	1,322	46,300	11,700
15, 16	*The Farm and Trade Sch.	58,000	1,322	46,300	11,700
17, 18	W. M. McDonald Co. Inc.	58,000	1,322	48,900	9,100
19, 20	*City of Boston (Tunnel)	65,000	1,322	55,500	9,500
22, 21	*City of Boston (Tunnel)	38,000	600	33,000	5,000
	Cor. North.				
47, 59	P. & F. of Harvard Col.	338,000	5,940	267,300	70,700
61, 63	P. & F. of Harvard Col.	70,000	1,619	58,300	11,700
65, 67	P. & F. of Harvard Col.	70,000	1,500	54,000	16,000

No.	Owner	Total	Sq. Ft.	Land	Building
69, 71	P. & F. of Harvard Col.	$65,000	1,356	$48,800	$16,200
73, 77	Max E. Wyzanski *et al.*	76,000	1,527	55,000	21,000
79, 81	Max E. Wyzanski *et al.*	72,000	1,450	49,300	22,700
83, 89	Max E. Wyzanski *et al.* trs.	65,000	2,090	62,700	2,300
91, 97	M. W. Huse *et al.*	79,000	1,906	64,800	14,200
99, 101½	George T. Stodder *et al.*	67,000	1,540	55,400	11,600
103, 105	George T. Stodder	55,000	1,161	41,800	13,200
107, 109	George T. Stodder *et al.*	47,000	1,000	36,000	11,000
111, 113	A. C. Ratshesky *et al.* trs.	47,000	1,238	44,600	2,400
135, 137	Arthur Wallace	28,400	711	25,600	2,800
139, 145	E. Bertram Newton tr.	75,000	1,628	58,600	16,400
149, 151	Cyrus M. Brown	42,200	1,097	35,100	7,100
153, 155	Joseph Morrell *et al.* trs.	28,800	1,100	26,400	2,400
157, 159	Expressmen's Realty Co.	30,000	1,100	24,200	5,800
161, 163	Francis G. Lodge	42,500	1,157	34,700	7,800
165, 167	Boston Sausage & Provision Co.	45,000	1,347	35,000	10,000
169, 171	Philip Mades *et al.*	34,000	1,668	30,500	3,500
173	E. Sohier Welch *et al.* trs.	53,400	1,795	48,400	5,000
175, 183	Frances E. O'Brien	150,000	4,348	108,700	41,300
185, 191	Frances E. O'Brien	170,000	4,700	141,000	29,000
	Cor. Cross.				
22, 32	Joseph Morrill *et al.* trs.	382,500	9,856	325,200	57,300
	Junc. Clinton.				
72, 86	Museum of Fine Arts	135,000	4,123	127,800	7,200
88, 98	Mass. Realty Com'l Co.	198,000	4,606	175,000	23,000
100	C. E. S. Abbey *et al.*	27,000	475	23,800	3,200
102, 104	N. Eng. Trust Co. *et al.* trs.	20,000	346	17,300	2,700
106, 110	James Davis hrs.	38,500	774	34,800	3,700
112, 120	James Davis hrs.	144,000	3,356	130,900	13,100
	Cor. Hanover.				
130, 134	Valued at 152, 156 Hanover St.				
138	Isabel Anderson	30,000	638	27,200	2,800
142, 144	Charles Pizzi	36,000	912	29,700	6,300
148	Gioschino Nigrelli	42,000	1,062	35,000	7,000
150, 158	Harry H. Ham *et al.* trs.	64,000	2,242	59,300	4,700
160, 166	Valued on Union Street.				

BLACKWOOD STREET

7	Willis H. Coffin *et al.*	21,000	4,187	7,300	13,700
9	Willis H. Coffin *et al.*	21,000	4,109	7,200	13,800
11	Willis H. Coffin *et al.*	21,000	4,060	7,100	13,900
15	Antonio Mendes *et al.*	10,000	2,172	3,800	6,200
17	Donald Malaguti	8,500	2,144	3,200	5,300

No.	Owner	Total	Sq. Ft.	Land	Building
6	Maria Sofia	$17,000	3,860	$6,800	$10,200
8	Maria Sofia	17,000	3,919	6,800	10,200
10	Benilda B. Malaguti	17,000	3,918	6,800	10,200
12	Benilda B. Malaguti	17,000	4,731	7,100	9,900

BLAGDEN STREET

21	John W. Morss *et al.* trs.	25,000	2,150	17,200	7,800
23	John F. Sullivan	27,000	2,150	17,200	9,800
25	Valued at 80 Exeter St.				
22	Columbian Nat. Life In. Co.	50,000	2,530	25,300	24,700
24	Charles W. Rowell	15,000	1,368	9,600	5,400
26	Charles W. Rowell	15,000	1,514	10,600	4,400
28	Charles W. Rowell	15,000	1,661	11,600	3,400

BLANDFORD STREET

Cor. Cummington.

23, 25 Anna S. Nichols Val. at 2 Cummington St.
N. Side C. A. Wood *et al.* trs. Val. on Cummington St.
20 C. H. W. Foster *et al.* Val. at 594, 596 Commonwealth Ave.

BLOSSOM COURT

10	John F. Capen *et al.*	800	603	800	
11	Mary A. Sears	800	663	800	
12	Hannah E. Riordan	1,000	800	1,000	
13	Hannah E. Riordan	1,000	800	1,000	
14	George D. Shaw	5,000	693	1,000	4,000
15	George D. Shaw	5,000	693	1,000	4,000
16	George D. Shaw	5,000	680	1,000	4,000

BLOSSOM STREET

5, 9	Lena Cedar	13,000	2,000	6,500	6,500
11	Realty Inc.	14,000	2,000	5,500	8,500
13, 15	Realty Inc.	14,000	2,000	5,500	8,500
17	*City of Boston	36,100	4,021	11,100	25,000
25	*City of Boston, trs. of the George R. White Fund	490,000	15,346	42,200	447,800
29	Margaret Quinn *et al.*	5,300	1,000	3,800	1,500
	*City of Boston	250,800	25,216	65,600	185,200
	*City of Boston	99,900	13,121	39,400	60,500

Cor. McLean.

JAMES A. FRAZER, Realtor
Management of Estates a Specialty — Agent Metropolitan Coal Co.
Insurance of Every Description
381 DUDLEY STREET, ROXBURY — Tel. HIGhlands 8158

No.	Owner	Total	Sq. Ft.	Land	Building
6	Mary Klein	$7,700	800	$2,800	$4,900
8	Charles W. Jaynes *et al.* trs.	8,000	800	2,600	5,400
10, 12	Jacob Goldsmith dev.	24,500	3,988	9,000	15,500
	Cor. Adams Place.				
14	*West End House, Inc.	121,900	7,307	21,900	100,000
	*City of Boston	151,000	14,465	57,900	93,100
	Cor. Parkman.				
28, 30	Mass. Gen. Hospital	10,000	1,340	6,700	3,300
	Cor. Fruit.				
	*Mass. Gen. Hospital	4,356,400	410,800	1,232,400	3,124,000

BOARD ALLEY

2	Giovanni Gallenari *et al.*	6,000	1,282	3,800	2,200

BOND STREET

1	Wedy Assad *et al.*	3,300	825	2,000	1,300
3	James D. Casely	3,000	724	1,100	1,900
5	Edith L. Phelan	3,000	987	1,500	1,500
7	Peter E. Richardson	3,300	1,062	1,600	1,700
9	Mary A. Manley *et al.*	3,300	1,042	1,500	1,800
11	Wm. W. K. Campbell *et al.*	3,300	1,022	1,500	1,800
13	Nora L. Murphy	3,300	1,001	1,500	1,800
15	Zenovea Daston	3,300	981	1,500	1,800
17	Nicholas Deeb *et al.*	4,700	1,062	2,400	2,300
	Cor. Hanson				
6	John Fanning *et al.*	3,700	1,260	1,900	1,800
8	Delia J. Moran	3,200	1,260	1,900	1,300
10	Eleanor F. Gartland	3,700	1,260	1,900	1,800
12	Joseph W. Lister *et al.*	3,700	1,260	1,900	1,800
14	Louis T. Ogden	3,700	1,260	1,900	1,800
16	Helen A. Murphy	4,900	1,260	2,800	2,100

BOSWORTH STREET

2	Fannie R. Brewer *et al.*	105,000	1,305	95,300	9,700
3	Fannie R. Brewer *et al.*	95,000	1,347	84,900	10,100
	Cor. Chapman Place.				
8	Johnson Realty Co.	260,000	4,953	222,900	37,100
9	Central Trust Co.	120,000	1,469	88,100	31,900
10	Valued at 31-33 Bromfield Street.				
11	Valued on Bromfield Street.				

Pay Your Insurance As EARNED— NOT IN ADVANCE!

WAMCO

Buy **WAMCO** *Insurance*
WILLIAM A. MULLER & CO., Corp.
55 Kilby St. Business Est. 1847 Boston

No.	Owner	Total	Sq. Ft.	Land	Building
7	N. Eng. Tel. & Tel. Co.	$1,772,400	20,281	$172,400	$1,600,000
	Cor. Chardon				
	Cor. Green				
12, 15	Valued 73, 79 Cambridge Street.				
	Cor. Bulfinch				

BOWDOIN STREET

18	Mary G. Grout	35,000	3,968	27,700	7,300
22	*Hecht Neighborhood House Inc.	33,000	3,064	18,300	14,700
E. Side	Revere Bldg. Inc.	2,700	1,860	2,700	
36, 44	Excelsior Investment Co.	34,000	1,900	19,000	15,000
60	H. W. Baxter, Jr. *et al.* trs.	15,000	1,915	11,500	3,500
64	Elizabeth E. McElwain	20,000	3,000	15,000	5,000
66	Ellen J. Delehanty	16,000	2,238	11,200	4,800
72	Isabelle Jones	12,000	1,200	9,000	3,000
	Cor. Allston.				
86, 90	Francis R. Bangs *et al.*	317,000	7,284	87,400	229,600
92	John W. Powell *et al.*	21,600	2,400	21,600	
94	John W. Powell *et al.*	18,900	2,100	18,900	
98	John W. Powell *et al.*	21,600	2,400	21,600	
102, 104	**Boston Baptist Soc. Un.	482,000	8,687	173,700	308,300
	Cor. Ashburton Place				
122, 130	Beacon Hill Co.	450,000	5,238	131,000	319,000
132	Soc. of New Jerusalem	47,000	1,600	36,800	10,200
136	*Soc. of New Jerusalem	135,000	7,000	112,000	23,000
138, 144	Soc. of New Jerusalem	60,000	2,048	51,200	8,800
146, 150	Pliny Jewell *et al.* trs.	60,000	2,100	42,000	18,000

9	Anthony Sebastian	26,000	2,100	9,500	16,500
11	Eli Jordan	13,800	2,500	8,800	5,000
13	Horace W. Baxter *et al.* trs.	12,800	2,323	8,100	4,700
15	Thomas C. Snow *et al.*	12,800	2,400	8,400	4,400
17	John Deferrari	12,400	2,277	8,000	4,400
19	John De Ferrari	13,200	1,929	7,700	5,500
21	John Deferrari	10,700	1,555	6,200	4,500
23	Giovanni B. De Ferrari hrs.	13,200	1,918	7,700	5,500
25	John De Ferrari	14,000	2,640	9,900	4,100
27	John De Ferrari	14,000	2,640	9,900	4,100
29	Arrigo Bortolotti	14,000	2,200	8,300	5,700
31	Luigi P. Cortelli	17,000	2,479	9,300	7,700
33	*Soc. St. John the Evang.	13,000	1,800	9,000	4,000
35	*Soc. St. John the Evang.	53,000	8,400	33,600	19,400
37	Celia Sherman	24,000	2,016	9,000	15,000

No.	Owner	Total	Sq. Ft.	Land	Building
39	Eureka Real Estate Trust	$24,000	2,000	$9,000	$15,000
41	Eureka Real Estate Trust	24,000	2,000	9,000	15,000
43	Jessie S. Brown *et al.*	15,200	1,595	7,200	8,000
45	Arthur L. Tirrell *et al.*	11,000	1,100	6,600	4,400

BOWKER STREET

9, 17	W. Dana Hodgkins, *et al.* trs.	72,000	4,954	44,600	27,400
19, 29	Valued at 80, 90 Portland Street.				
Form 31	Valued at 80, 90 Portland Street.				
33, 39	John H. Joy	50,000	3,982	25,800	24,200
41, 45	E. Bridgewater Sav. Bank	50,000	3,650	32,800	17,200
16, 18	Laura W. Huntley	20,000	1,205	15,600	4,400
22, 24	Edison Electric Ill. Co.	77,000	851	11,100	65,900
26, 30	New Eng. Trust Co. tr.	40,500	2,798	26,600	13,900

BOYLSTON PLACE

1	Katherine C. Nash *et al.*	29,000	1,950	19,500	9,500
2	Katherine C. Nash	29,000	1,882	18,800	10,200
3	A. L. Lodge I. O. O. F.	32,000	1,950	19,500	12,500
4	The Tavern Club	25,000	1,890	17,000	8,000
4½	The Tavern Club	8,000	895	5,900	2,100
5	The Tavern Club	13,500	1,300	9,100	4,400
6	The Tavern Club	13,000	1,288	9,000	4,000
17, 19	Joseph Walker tr.	110,000	4,891	48,900	61,100

BOYLSTON STREET

5, 13	Ransom F. Taylor *et al.*	380,000	4,025	362,200	17,800
17, 21	*F. H. Chase *et al.* trs.	440,000	3,490	296,600	143,400
	Edison Electric Illum. Co.	600,000	3,959	348,400	251,600
33, 37	Edison Electric Illum. Co.	500,000	2,747	261,000	239,000
41, 43	Edison Electric Illum. Co.	140,000	1,357	133,000	7,000
45, 47	Edison Electric Illum. Co.	145,000	1,264	139,100	5,900
	Boston Common. Public Garden.				

355, 357	William J. Stober	115,000	2,688	86,000	29,000
359, 363	Universalist Pub. House	155,000	3,788	121,200	33,800
367, 377	Lewis P. Kaufman	300,000	5,917	195,300	104,700
379, 385	Provident Inst. for Sav.	140,000	3,956	130,500	9,500
387, 397	J. H. Proctor *et al.* trs.	225,000	6,854	205,600	19,400
399, 407	H. M. Rogers *et al.* trs.	280,000	6,318	209,600	70,400
415, 421	H. M. Rogers *et al.* trs.	410,000	7,204	237,700	172,300

No.	Owner	Total	Sq. Ft.	Land	Building
423	William J. Stober	$85,000	1,978	$65,300	$19,700
429	Albert R. Whittier	66,000	1,978	65,300	700
431, 437	Com'th Improvement Co.	150,000	3,956	130,500	19,500
439, 441	Jas. M. Rothwell *et al.* trs.	90,000	1,978	65,300	24,700
441, 443	Ellen A. P. Witherell *et al.*	155,000	2,090	115,000	40,000
	Cor. Berkeley.				
463	*Commonwealth of Mass.	1,150,000	43,843	1,096,000	54,000
499, 525	**Mass. Inst. of Tech.	2,050,000	87,680	1,939,000	111,000
	Cor. Clarendon.				
535, 541	Fifty Associates	425,000	8,960	376,300	48,700
543	Chas. F. Adams, *et al.* trs.	335,000	8,400	310,800	24,200
549, 551	Jas. M. Rothwell *et al.* trs.	144,000	2,800	98,000	46,000
553	Warren B. P. Weeks *et al.* trs.	135,000	2,800	98,000	37,000
557	Paul M. Hamlen tr.	140,000	2,800	98,000	42,000
561, 563	Geo. L. De Blois *et al.* trs.	130,000	2,688	94,000	36,000
565, 567	Warren B. P. Weeks *et al.* trs.	135,000	2,688	94,000	41,000
569	Charles P. Curtis *et al.*	127,000	2,464	86,200	40,800
573, 575	Paul M. Hamlen *et al.* trs.	400,000	5,600	196,000	204,000
579, 581	**Boston Wesleyan Assoc.	409,000	5,376	188,200	220,800
585, 591	Frank B. Cutler *et al.* trs.	335,000	8,064	282,200	52,800
601	Tarrant P. King *et al.*	80,000	2,100	74,000	6,000
603	Tarrant P. King *et al.*	94,000	2,450	85,700	8,300
607	Tarrant P. King *et al.*	124,000	2,275	113,700	10,300
	Cor. Dartmouth.				
	*Old South Society	900,000	19,736	639,400	260,600
645	*Old South Society	70,000	2,800	64,400	5,600
647	L. F. Bachrach *et al.* trs.	72,000	2,912	67,000	5,000
651	Charles P. Curtis	75,000	2,688	61,800	13,200
655, 657	Bridget E. Hastings hrs.	110,000	2,912	72,800	37,200
659, 661	F. R. Bangs *et al.* trs.	95,000	2,464	61,600	33,400
665	E. Sohier Welch *et al.* trs.	95,000	2,688	67,200	27,800
669	George A. Leland	80,000	2,688	67,200	12,800
671, 673	Jas. M. Rothwell *et al.* trs.	100,000	2,688	67,200	32,800
675	Elizabeth M. B. Carroll hrs.	75,000	2,800	70,000	5,000
683, 691	Geo. E. Cabot *et al.* trs.	450,000	15,120	378,000	72,000
	Cor. Exeter.				
705, 711	Geo. E. Cabot *et al.* trs.	325,000	7,613	182,700	142,300
715	Mary A. Dolan hrs.	83,000	2,698	48,600	34,400
719	H. L. Sampson *et al.* trs.	80,000	2,680	48,200	31,800
723, 725	Perkins Inst. for Blind	82,000	2,686	47,700	34,300
727, 731	Walter R. Moore	160,000	5,489	98,800	61,200
733, 745	Geo. L. De Blois *et al.* trs.	272,000	12,684	228,300	43,700
749, 751	Geo. L. De Blois *et al.* trs.	85,000	4,480	80,600	4,400
753, 757	Geo. L. De Blois *et al.* trs.	225,000	7,280	131,000	94,000

C. W. Whittier & Bro. ***Real Estate Brokers***
82 DEVONSHIRE STREET SHAWMUT BANK BUILDING
Selling, Leasing and Management of Business Property a Specialty

No.	Owner	Total	Sq. Ft.	Land	Building
761	Jas. H. Proctor *et al.* trs.	$100,000	3,920	$66,600	$33,400
763, 791	Jas. H. Proctor *et al.* trs.	175,000	9,044	135,000	40,000
793	Jas. H. Proctor *et al.* trs.	50,000	2,912	46,500	3,500
797, 799	N. E. Trust Co. *et al.* trs.	145,800	5,712	102,800	43,000
	Cor. Fairfield.				
N. Side	Crane Company	121,300	6,738	121,300	
811	Mildred C. Howes	95,000	3,192	51,100	43,900
815, 823	Henry P. Heard *et al.* trs.	95,000	6,384	89,400	5,600
827	Herbert F. Winslow	40,000	2,800	36,400	3,600
829	Herbert F. Winslow	40,000	2,800	36,400	3,600
839, 841	Thomas P. Beal *et al.* trs.	113,000	5,824	81,500	31,500
845	Paul M. Hamlen tr.	122,000	5,801	87,000	35,000
851, 855	Edward F. Mahady *et al.*	160,000	4,931	78,900	81,100
859	Paul M. Hamlen tr.	48,000	2,464	34,500	13,500
863	Clara G. Brooks	50,000	2,464	34,500	15,500
867, 871	F. H. Hill Co. Inc.	150,000	4,931	69,000	81,000
883, 889	Susan H. Pickering	110,000	4,318	73,400	36,600
	Cor. Gloucester.				
893, 901	R. M. Bradley *et al.* trs.	130,000	4,518	90,400	39,600
903, 905	Boston S. D. & Tr. Co. *et al.* trs.	67,000	2,800	39,200	27,800
907, 909	Union Savings Bank	40,000	2,800	36,400	3,600
911, 913	Union Savings Bank	40,000	2,800	36,400	3,600
915, 921	Eleanor Saltonstall	185,000	5,600	95,200	89,800
925, 939	Tennis and Racquet Club	375,000	20,496	327,900	47,100
	Cor. Hereford.				
941, 943	*City of Boston	102,000	5,676	73,800	28,200
945, 947	*City of Boston	175,000	10,486	104,900	70,100
	*City of Boston	120,000	26,746	60,200	59,800
	*City of Boston	2,300	2,273	2,300	
	*City of Boston	500	235	500	
991, 997	Richards M. Bradley *et al.* trs.	260,000	7,139	207,000	53,000
	Cor. Massachusetts Avenue.				
1069	Wm. B. Rice hrs.	175,000	8,097	145,700	29,300
1073, 1075	Wm. B. Rice hrs.	64,000	6,699	46,900	17,100
1077, 1079	Elizabeth C. Hyland	72,000	7,097	42,600	29,400
1081, 1083	Elizabeth C. Hyland	72,000	6,878	41,300	30,700
1085, 1087	Pinckney Holbrook *et al.* trs.	72,000	7,087	49,600	22,400
1089, 1091	Suburban Realty Corpn.	75,000	6,820	54,500	20,500
	Cor. Ipswich St.				
	*Mass. Universalist Con.	550,000	29,530	177,200	372,800
1109	Morris Bronstein	70,000	6,240	28,100	41,900
1111	Morris Bronstein	72,000	6,240	31,200	40,800
	Cor. Charlesgate East.				

No.	Owner	Total	Sq. Ft.	Land	Building
Lot 8	Eugene J. McDonald	$49,000	19,638	$49,000	
N. Side	Carl A. Lillemoen	1,400	687	1,400	
1163	Martha Baer	100,000	7,538	15,100	$84,900
1167	Martha Baer	100,000	7,586	15,200	84,800
1171	Martha Baer	100,000	7,456	14,900	85,100
1175	Lucille Graff	125,000	9,510	18,900	106,100
1179	Lucille Graff	125,000	9,376	18,800	106,200
1185	R. P. Evans *et al* trs.	125,000	9,177	18,400	106,600
1191	R. P. Evans *et al.* trs.	125,000	9,177	18,400	106,600
1197	Sol Rotenberg *et al.*	105,000	8,479	17,000	88,000
1203	Sol Rotenberg *et al,*	105,000	8,479	17,000	88,000
1209	Sol Rotenberg *et al.*	105,000	8,630	17,300	87,700
Lot 2	Albert W. Nickerson hrs.	52,600	21,050	52,600	
	Cor. Ipswich.				
1249	Harry Coleman *et al.* trs.	127,000	12,150	43,500	83,500
1255	Harry Coleman *et al.* trs.	123,000	12,039	36,100	86,900
1265	Harry Coleman *et al.* trs.	50,000	9,846	24,600	25,400
	James D. Colt *et al.* trs.	104,800	69,862	104,800	
	Joseph Weeks *et al.* trs.	18,300	9,142	18,300	
1295, 1299	Geo. L. De Blois *et al.* trs.	300,000	38,209	76,400	223,600
	Cor. Jersey.				
1301	Standard Oil Co.	31,000	8,645	26,000	5,000
1305	Oscar C. Lenk	55,000	9,975	24,900	30,100
1309, 1311	Joseph Weeks *et al.* trs.	90,000	10,640	26,600	63,400
1315	Joseph Weeks *et al.* trs.	32,000	4,655	11,700	20,300
1325	Joseph Weeks *et al.* trs.	37,500	13,300	33,300	4,200
N. Side	Joseph Weeks *et al.* trs.	10,900	4,352	10,900	
N. Side	Emily B. Shepard	70,300	25,573	70,300	
	Cor. Kilmarnock				
N. Side	Gulf Refining Co.	26,000	7,677	23,000	3,000
Lot F	Edith J. Fish	19,000	15,874	19,000	
1371, 1375	Suburban Realty Corpn.	270,300	24,361	73,100	197,200
1383, 1399	Valued at 176, 184 Brookline Avenue.				
30, 34	Museum of Fine Arts	150,000	2,575	146,500	3,500
36, 38	N. E. Trust Co. *et al.* trs.	115,000	1,304	104,300	10,700
40, 42	N. E. Trust Co. *et al.* trs.	115,000	1,336	106,900	8,100
44, 46	N. E. Trust Co. *et al.* trs.	115,000	1,336	106,900	8,100
48, 52	**Boston Y. M. C. Union	850,000	15,624	734,300	115,700
	Cor. Tamworth.				
62	Geo. L. Deblois *et al.* trs. (Hotel Touraine)	1,800,000	15,623	1,406,000	394,000
	Cor. Tremont.				
76, 84	Josiah H. Gifford *et al.* trs.	3,100,000	21,211	1,909,000	1,191,000

C. W. Whittier & Bro. ***Real Estate Brokers***
82 DEVONSHIRE STREET SHAWMUT BANK BUILDING
Selling, Leasing and Management of Business Property a Specialty

No.	Owner	Total	Sq. Ft.	Land	Building
98, 106	John S. Ames *et al.* trs.	$1,650,000	23,357	$1,354,700	$295,300
110, 116	Joseph Walker tr.	842,000	12,672	735,000	107,000
120, 126	Joseph Walker tr.	503,000	5,277	343,000	160,000
	Cor. Boylston Place.				
130, 132	Katherine C. Nash *et al.*	153,000	2,000	130,000	23,000
134, 136	J. H. Soliday *et al.* trs.	175,000	1,914	114,900	60,100
140	P. & J. Besse Co. lessees	230,000	2,000	120,000	110,000
144	Katherine C. Nash *et al.*	210,000	4,000	192,000	18,000
146	Amer. Piano Co., lessees	256,000	3,503	196,200	59,800
150, 152	Perkins Inst. for Blind	230,000	3,663	205,300	24,700
154, 156	Julia E. Goodwin	250,000	3,750	210,000	40,000
158, 160	C. G. Winslow *et al.* trs.	165,000	2,756	154,400	10,600
162	Geo. G. Crocker *et al.* trs.	330,000	4,938	296,300	33,700
	Cor. Carver.				
176	Geo. L. De Blois *et al.* trs.	150,000	1,760	114,400	35,600
	Cor. Park Square.				
182, 188	Wm. Lawrence *et al.* trs.	400,000	4,956	345,900	54,100
190, 192	*City of Boston	175,000	2,684	147,600	27,400
194, 200	*City of Boston	430,000	6,538	361,800	68,200
202, 208	Wm. F. Read *et al.* trs.	473,000	7,087	389,800	83,200
212	Joseph Walker tr. *et al.*	216,000	3,520	193,600	22,400
214, 216	Paul M. Hamlen	216,000	3,504	192,700	23,300
218, 224	First National Bank	460,000	6,963	383,000	77,000
226, 228	Harriet J. Bradbury	260,000	3,458	190,200	69,800
230, 232	Harriet J. Bradbury	260,000	3,442	189,300	70,700
234, 240	T. H. Whittemore *et al.* trs.	750,000	9,553	620,900	129,100
	Cor. Church.				
244, 250	Edward B. Bayley tr.	540,000	5,969	388,000	152,000
252, 254	Paul M. Hamlen tr.	190,000	2,931	146,300	43,700
256, 258	Ivers & Pond Piano Co.	206,000	2,914	145,700	60,300
264	*Women's E. & I. Un. trs.	320,000	5,782	289,100	30,900
270	**Women's E. & I. Un. trs.	150,000	1,407	126,600	23,400
272, 274	Paul M. Hamlen tr.	158,000	2,729	136,400	21,600
276, 278	Ernest Manahan	145,000	2,717	135,300	9,700
280	Ernest Manahan	145,000	2,704	135,200	9,800
284, 286	William R. May *et al.*	114,000	1,308	104,700	9,300
288	Paul M. Hamlen tr.	175,000	2,685	134,300	40,700
292, 294	R. H. Storer *et al.* trs.	150,000	2,572	128,600	21,400
296, 300	R. H. Storer *et al.* trs.	250,000	4,271	213,600	36,400
304, 306	Lamson & Hubbard Corpn.	325,000	3,310	198,600	126,400
308, 310	Henry Parkman *et al.* trs.	260,000	2,459	184,400	75,600
	Cor. Arlington.				
330, 334	Jas. H. Proctor *et al.* trs.	850,000	8,756	656,600	193,400
336, 342	Geo. L. De Blois *et al.* trs.	260,000	5,251	251,000	9,000
344, 346	N. E. Trust Co. *et al.* trs.	135,000	2,625	126,000	9,000
350	N. E. Trust Co. *et al.* trs.	135,000	2,625	126,000	9,000

No.	Owner	Total	Sq. Ft.	Land	Building
352, 362	Robert W. Emmons, 2d *et al.* trs.	$475,000	8,375	$402,000	$73,000
364, 368	Mary B. Brandegee	320,000	5,125	246,000	74,000
372, 378	F. Murray Forbes *et al.* trs.	450,000	6,250	300,000	150,000
380, 382	Augustus F. Goodwin	125,000	2,083	100,000	25,000
384, 386	Emily C. Mitchell	110,000	2,083	100,000	10,000
388, 390	Albert N. Blodgett	112,000	2,083	100,000	12,000
392, 394	D. Chauncey Brewer	160,000	3,125	150,000	10,000
396, 398	Mass. Homeopathic Hosp.	125,000	2,146	103,000	22,000
400, 402	Jas. E. Rothwell *et al.* trs.	175,000	2,812	135,000	40,000
406, 410	Sarah D. Gilman	270,000	4,937	237,000	33,000
414, 426	E. D. Codman *et al.* trs.	1,350,000	17,771	977,400	372,600
	Cor. Berkeley.				
454, 462	P. & F. of Harvard Col.	800,000	13,125	610,300	189,700
468	Mary B. Brandegee	144,000	3,125	125,000	19,000
472	Mary B. Brandegee	135,000	3,125	125,000	10,000
476	Mary G. Storer *et al.*	140,000	3,125	109,400	30,600
478, 480	*City of Boston (White Fund Trust)	133,500	3,125	125,000	8,500
484	*City of Boston (White Fund Trust)	118,000	2,627	105,100	12,900
486, 488	*City of Boston (White Fund Trust)	153,500	3,497	139,900	13,600
492, 494	Edward C. Storrow, Jr., *et al.* trs.	265,000	6,000	222,000	43,000
498, 500	W. G. Maclachlan *et al.* trs.	120,000	3,000	111,000	9,000
502	W. G. Maclachlan *et al.* trs.	120,500	3,000	111,000	9,500
520	James C. Ayer *et al.* trs.	700,000	24,750	618,700	81,300
	Cor. Clarendon.				
	Copley Square.				
688	*Trs. Boston University	866,000	33,000	660,000	206,000
	Cor. Exeter.				
	B. & A. R. R. Co.	4,344,000	433,018	4,330,300	13,700
998, 1000	C. W. Whittier, *et al.* trs.	35,000	2,212	24,300	10,700
1002, 1004	Celia Schlinsky	21,000	1,755	15,800	5,200
1006, 1008	Celia Schlinsky	20,500	1,528	15,300	5,200
1010, 1012	Julius L. Price	26,000	1,548	18,600	7,400
	Cor. St. Cecilia.				
1020, 1022	A. Abraham *et al.* trs.	40,000	1,889	32,100	7,900
1024, 1026	F. H. Bartlett *et al.* trs.	35,000	1,802	25,200	9,800
1028, 1030	Ray C. Johnson	39,000	1,808	28,900	10,100
1032, 1034	Reginald Foster	39,000	1,809	28,900	10,100
1036, 1038	Charles H. Pearson	40,000	1,807	28,900	11,100
1040, 1042	William H. Hayes trs.	50,000	1,799	32,400	17,600
1044, 1050	State Street Trust Co.	350,000	5,420	216,800	133,200
	Cor. Massachusetts Avenue.				
1064, 1068	John Deferrari *et al.*	104,000	2,200	88,000	16,000

No.	Owner	Total	Sq. Ft.	Land	Building
1070	George B. Dexter	$65,000	2,100	$54,600	$10,400
1074	Margaretta W. Deland	65,000	2,100	50,400	14,600
1078, 1080	David H. Walton *et al.* trs.	135,000	4,305	86,100	48,900
1084	Maxin Karolik	54,000	2,100	37,800	16,200
1088, 1094	George W. Smith Corp.	105,000	4,200	75,600	29,400
1096, 1098	N. E. Manage't Corp.	40,000	2,100	29,400	10,600
1100, 1102	Emma I. Reed *et al.*	35,000	2,100	25,200	9,800
1106, 1110	Walker-Gordon Co. Inc.	68,000	4,200	46,200	21,800
1112, 1116	Edward H. Eldredge *et al.* trs.	70,000	4,200	46,200	23,800
1120, 1124	New York Life Ins. Co.	40,000	2,100	23,100	16,900
1126, 1130	New York Life Ins. Co.	190,000	5,473	54,700	135,300
	Cor. Hemenway.				
1138	Mina E. Fritz	320,000	13,318	133,200	186,800
	*Mass. Historical Soc'y	260,000	10,982	131,800	128,200
	Cor. Fenway.				
1252, 1268	Walter A. Kennedy	270,000	27,812	69,400	200,600
1270	Carroll C. Whittemore hrs.	37,000	4,257	10,600	26,400
S. Side	Suburban Realty Corpn.	14,100	5,649	14,100	
S. Side	James D. Colt *et al.* trs.	53,800	21,539	53,800	
1286	Joseph Weeks *et al.* trs.	50,000	12,134	30,300	19,700
1296, 1300	Edith J. Fish	49,000	7,980	23,900	25,100
	Cor. Jersey				
1302, 1310	Merchants Realty Co.	90,000	13,300	40,000	50,000
S. Side	Joseph Weeks *et al.* trs.	89,400	35,756	89,400	
S. Side	Suburban Realty Corp.	77,200	28,084	77,200	
	Cor. Kilmarnock				
1360	Wm. O. Taylor *et al.* trs.	47,700	5,558	13,800	33,900
Lot G.	Suburban Realty Corp.	4,600	3,313	4,600	
S. Side	Suburban Realty Corp.	81,600	46,131	81,600	
1380	Mass. Bond & Mtg. Co.	70,000	12,049	30,000	40,000
S. Side	Beacon Oil Co.	53,700	8,408	50,400	3,300
	Cor. Audubon Road.				

BRADDOCK PARK

(Formerly Berwick Park.)

5	Jennie L. Jackson	8,500	1,444	4,000	4,500
9	Katherine N. Robinson	7,100	2,205	4,100	3,000
11	Edgar M. Lynch *et al.*	6,700	2,205	4,100	2,600
15	Mamie L. Stewart	6,700	2,205	4.100	2,600
17	George A. Morris *et al.*	6,700	2,205	4,100	2,600
19	Creighton Anthony	6,700	2,205	4,100	2,600
21	Samuel S. Harris *et al*	6,500	2,205	3,900	2,600
23	Hayes Alexander	6,500	2,205	3,900	2,600
25	John E. Johnson *et al.*	6,500	2,205	3,900	2,600

No.	Owner	Total	Sq. Ft.	Land	Building
27	Mary E. Feggin	$6,500	2,205	$3,900	$2,600
29	Ella W. Symes	6,500	2,205	3,900	2,600
31	Arthur A. Samuda	6,500	2,205	3,900	2,600
33	Alfred L. Clark *et al.*	6,500	2,205	3,900	2,600
35	John W. Best	6,500	2,142	3,700	2,800
37	Charles De Pass	6,000	1,680	2,900	3,100
39	Grace E. Taylor	6,000	1,680	2,900	3,100
41	Isaiah B. Frost	6,000	1,632	2,800	3,200
43	Sam'l W. Goodman *et al.* trs.	7,000	1,680	2,900	4,100
	Cor. Carleton.				
10	Edward B. DeMond	7,000	2,310	4,600	2,400
12	Wm. J. Hector *et al.*	6,500	2,205	4,100	2,400
14	Margaret E. R. Thompson	6,500	2,205	4,100	2,400
16	Holman B. Adams *et al.*	6,500	2,205	4,100	2,400
18	James E. Reed hrs.	6,000	1,960	3,700	2,300
20	Fennah P. Francis *et al.*	6,000	1,960	3,400	2,600
22	Ella M. Martin	6,000	1,960	3,400	2,600
24	Julia V. Turner	6,000	1,960	3,400	2,600
26	Julia V. Turner tr.	6,000	2,053	3,600	2,400
28	Arthur T. Cook	5,500	1,960	3,200	2,300
30	Edward B. Barco *et al.*	6,000	1,960	3,200	2,800
32	Georgie L. Williams	6,000	1,960	3,200	2,800
34	Adam D. Rice	6,000	1,960	3,200	2,800
36	William McDonald	6,000	1,517	3,000	3,000
38	Minnie Simon	6,000	1,517	3,000	3,000
40	Charles E. Murphy	6,000	1,470	3,300	2,700
	Cor. Carleton.				

BRADFORD STREET

	Cor. Waltham				
1	Robert Spitzer	4,300	1,294	2,300	2,000
3	Mary F. Hurley	2,900	880	1,100	1,800
5	Megerdich O. Jamgochian	2,900	920	1,200	1,700
7	Krikor Garabedian	2,900	980	1,200	1,700
9	Alice G. Capone	2,500	1,036	1,300	1,200
11	Helen Hicks *et al.*	2,500	1,100	1,400	1,100
13	Elias Nasif	2,900	1,091	1,400	1,500
15	Emelia Santosuosso	2,900	1,100	1,400	1,500
17	Julia Bencal	2,900	1,100	1,400	1,500
19	Henry Remick	2,900	1,073	1.300	1,600
21	Lena Lipson	2,900	1,060	1,300	1,600
	Cor. Wilkes				
29	Bessie Elfman	900	667	800	100
31	Bessie Elfman	1,800	638	800	1,000
33	Elias Field	2,000	590	700	1,300
35, 37	Robert W. Moore	4,100	926	1,900	2,200
	Cor. Acton				

No.	Owner	Total	Sq. Ft.	Land	Building
39	Arthur Rosenstein	$400	400	$400	
41	Arthur Rosenstein	400	400	400	
43	Arthur Rosenstein	400	400	400	
45	Arthur Rosenstein	300	350	300	
	Cor. Medford Court				
47	Sam Elias tr.	3,000	1,100	1,400	$1,600
49	Sam Elias tr.	2,700	906	1,100	1,600
51	Sam Elias tr.	2,700	912	1,100	1,600
53	Sam Elias tr.	2,700	902	1,100	1,600
4	Louis Spiegal	3,000	785	1,000	2,000
6	Louis Spiegal	3,000	939	1,200	1,800
8	Louis Spiegal	3,000	975	1,300	1,700
10	Alice G. Capone	2,900	870	1,100	1,800
12	Sarkis Barsamian	2,400	972	1,300	1,100
14	Zaroof N. Swide *et al.*	2,800	970	1,300	1,500
16	Guregh Mardirosian	2,800	980	1,300	1,500
18	Mary E. Quincy	2,800	970	1,300	1,500
20	Mary E. Quincy	2,300	984	1,300	1,000
22	Catherine Howdy	2,300	984	1,300	1,000
24	Eva Winitsky	3,100	1,000	1,300	1,800
26	Charles Elfman	3,100	940	1,200	1,900
28	Nicholas Guletzky	3,000	940	1,200	1,800
30	John W. Green	3,000	940	1,200	1,800
32	Bessie Elfman	3,000	940	1,200	1,800
34	Julia S. Kaywan	3,000	940	1,200	1,800
36	Cosimo Rallo	3,000	940	1,200	1,800
38	Peyton L. Cobbins	2,800	940	1,200	1,600
40	Badeeha Moses	2,800	940	1,200	1,600
42	Mike E. Shaheen	2,800	940	1,200	1,600
44	Mary E. Quincy	2,800	814	1,000	1,800
46	Thomas E. Jenkins	2,800	634	1,000	1,800

BRATTLE SQUARE

6, 14	James W. Johnson hrs.	250,000	14,800	172,000	78,000
15, 16	Cyrus Sargeant hrs.	12,000	670	9,800	2,200
17	Edward P. Faunce	16,000	670	13,400	2,600
20, 22	See 15 Elm Street.				
27	Valued on Washington Street.				

BRATTLE STREET

9	Valued at 17 Scollay Square.				
15, 17	Harry Swartz *et al.* trs.	50,000	1,550	43,400	6,600

No.	Owner	Total	Sq. Ft.	Land	Building
19	Harry Swartz *et al.* trs.	$50,000	1,880	$45,100	$4,900
21, 23	Harry Swartz *et al.* trs.	50,000	1,780	44,500	5,500
25	Trs. Amherst Cillege	50,000	2,000	44,000	6,000
27	Chas. F. Adams *et al.* trs.	45,000	1,900	40,300	4,700
29, 51	Frederick E. Ordway	325,000	8,740	262,200	62,800
	Cor. Brattle Sq.				
53, 55	Louis Strauss tr.	160,000	5,916	142,000	18,000
6, 44	Valued on Cornhill.				

BRIDGE COURT

5	Carlo Tremont *et al.*	4,000	600	900	3,100
7	Giuseppe Checio	4,000	600	900	3,100
6	Guiseppe Manzo *et al.*	4,400	767	1,200	3,200
8	Antonio Lagone *et al.*	4,000	754	1,100	2,900
End.	*City of Boston	7,600	5,112	7,600	

BRIGGS PLACE

1	William Shane	3,000	886	1,300	1,700
3	Sarah Lieb	3,000	870	1,300	1,700
5	Anna McDonough	3,300	880	1,300	2,000
7	Gecie Dorfman	2,800	864	1,300	1,500
2	Ceciel Frey	2,800	868	1,300	1,500
4	Pasquale Peccitti	2,800	948	1,400	1,400
6	Pasquale Peccitti	2,800	948	1,400	1,400
8	Julia Price	1,800	700	900	900

BRIGHTON AVENUE

1, 7	Samuel Altman *et al.*	66,000	13,827	41,500	24,500
N. Side	Mary E. Downing	16,400	16,362	16,400	
19, 21	Elizabeth F. McVay	30,000	7,825	7,800	22,200
23, 25	Elizabeth F. McVay	32,900	8,537	8,500	24,400
27, 31	William Jennings *et al.*	31,400	16,382	16,400	15,000
39	Harry Coleman *et al.* trs.	58,000	16,362	16,400	41,600
45	Annie A. Timmins	20,800	16,362	16,300	4,500
55	Carrie L. Bickford	31,700	26,827	26,800	4,900
57	Jennie D. Steuer	27,000	5,157	10,300	16,700
59	Jennie D. Steuer	40,000	6,524	13,000	27,000
	Cor. Chester St.				
61	Anna Balino	10,500	1,996	4,500	6,000
63	Anna Balino	9,600	1,820	3,600	6,000
65	Anna Balino	9,600	1,820	3,600	6,000
67	Anna Balino	10,200	2,080	4,200	6,000
71	Anna Balino	10,200	2,100	4,200	6,000
73	Anna Balino	9,600	1,820	3,600	6,000

ELBRIDGE K. NEWHALL
Telephone LIBerty 7414
REAL ESTATE
INSURANCE
27 State Street

No.	Owner	Total	Sq. Ft.	Land	Building
75	Anna Balino	$9,600	1,820	$3,600	$6,000
77	Anna Balino	9,600	2,055	4,100	5,500
79	Edwin C. Morton	9,400	1,474	2,900	6,500
81	Helen Leavitt	9,100	1,302	2,600	6,500
83	Delia A. Quigley	9,400	1,449	2,900	6,500
85	Katherine G. Bresnahan	11,900	2,717	5,400	6,500
87	Joseph F. Dever *et al.*	10,800	2,151	4,300	6,500
89, 91	Mary M. Blankmeyer	65,000	4,269	15,000	50,000
95	William J. Stober	25,000	6,057	18,200	6,800
	Cor. Linden St.				
101, 121	Helen F. Bradford	111,800	14,910	67,100	44,700
127, 137	Donald M. Hill *et al.* trs.	100,000	16,420	48,400	51,600
	Including 15 Gardner St.				
139, 143	Harvard Realty Co.	27,900	3,178	15,900	12,000
145, 155	Harvard Realty Co.	113,000	9,497	76,000	37,000
18, 32	Albert Hislop	200,000	28,981	72,500	127,500
	Cor. St. Luke's Road.				
S. Side	*Parish of St. Luke's Ch.	38,200	10,986	13,200	25,000
50	Anna M. Walsh	70,000	7,506	15,000	55,000
	Cor. Fordham.				
56	Fordham Realty Corpn.	45,300	5,041	11,300	34,000
60	Fordham Realty Corpn.	42,000	4,830	9,700	32,300
64	Fordham Realty Corpn.	46,000	5,327	12,000	34,000
	Cor. Chester St.				
66, 76	Sophie Gorenstein *et al.*	37,000	5,470	13,700	23,300
78	Edith H. Givin, Jr.	9,500	5,193	5,200	4,300
80	Mary L. Connell	12,800	5,000	5,500	7,300
	Cor. Reedsdale.				
84, 86	S. Margaret Campbell	9,800	5,250	5,200	4,600
90, 92	Addie S. Piper	17,500	8,500	8,500	9,000
100	William M. McElroy	19,000	7,045	14,000	5,000
	Cor. Linden St.				
108, 114	Brookline Sav. Bank T. T.	32,100	6,048	15,100	17,000
116, 120	Goudey Gum Co.	35,000	9,106	18,200	16,800
122	Lena D. Rittenberg	58,000	18,072	36,100	21,900
128	Allston Land Corp.	151,200	13,413	40,200	111,000
130, 140	John J. Collins *et al.* trs.	123,000	8,669	60,700	62,300
	Cor. Harvard Ave.				

BRIGHTON STREET

61, 63	Lena Levenson	8,000	1,063	4,800	3,200
65	Van Courtland Lawrence	6,500	1,032	2,600	3,900
67	Martin M. Lomasney	5,700	1,052	2,600	3,100
69	Harry White	6,500	1,015	2,500	4,000
71	Minnie Matfio *et al.*	6,500	1,015	2,500	4,000
73	Harry Ochs *et al.*	6,500	1,015	2,500	4,000
75	Maria Lo Blundo *et al.*	7,500	1,239	3,100	4,400

No.	Owner	Total	Sq. Ft.	Land	Building
77	Letterio Berlingheri *et al.*	$7,500	1,239	$3,100	$4,400
79	Isaac Wilensky *et al.*	6,800	1,121	2,800	4,000
81	Isaac Wilensky *et al.*	7,000	1,121	2,800	4,200
83	Shirley Yoffa	8,500	1,180	3,000	5,500
85	Realty Inc. Valued at 229-231 Chambers.				
	Cor. Chambers.				
89	Rebecca Shultz	6,500	936	2,300	4,200
91	Max Fish	5,500	936	2,300	3,200
93	Rebecca Shultz	6,500	936	2,300	4,200
95	Ida Aronson	7,000	908	2,200	4,800
97	Benjamin Blackman	6,500	916	2,200	4,300
99	Samuel Cohen	6,500	936	2,300	4,200
101	Paul Chevrier *et al.*	6,000	850	2,100	3,900
103	Saul Goldberg	5,900	850	2,100	3,800
105	Abraham Gordon	9,000	900	2,300	6,700
	Cor. Brighton St. Avenue.				
107	Louis H. Levenson	7,400	1,283	3,200	4,200
109	Louis H. Levenson	4,200	644	1,600	2,600
111, 113	Louis Levenson	13,000	2,400	6,000	7,000
115, 119	J. H. Soliday *et al.* trs.	11,300	2,314	7,500	3,800
	Cor. Poplar.				
121, 123	Ida Margolis	13,300	1,509	5,300	8,000
125	Oliver Realty Corp.	6,800	1.405	3,900	2,900
127	Oliver Realty Corp.	6,000	1,197	3,000	3,000
129	Oliver Realty Corp.	6,000	1,275	3,200	2,800
131	Oliver Realty Corp.	6,000	1,271	3,200	2,800
133	Oliver Realty Corp.	6,400	1,485	3,700	2,700
135, 137	Moses Steigman	28,000	2,296	5,700	22,300
139, 141	Max Steigman	13,500	2,148	4,300	9,200
16	Elizabeth Peyser	3,200	890	3,100	100
18	Elizabeth Peyser	3,200	890	3,100	100
20	John F. Burke *et al.* trs.	4,500	890	3,100	1,400
22, 26	John F. Burke *et al.* trs.	4,500	890	3,100	1,400
N. E. Side	Boston Elevated Ry. Co.	36,600	10,470	36,600	
62	Realty Inc.	1,900	636	1,900	
64, 66	Realty Inc.	2,100	700	2,100	
	Cor. Brighton St. Place.				
70	Realty Inc.	5,000	2,000	5,000	
	1 Brighton Street Place.				
72	Realty Inc.	2,000	780	2,000	
74	Realty Inc.	4,600	1,884	4,600	
78	Eleonora Venezia	7,400	1,418	3,200	4,200
80	Eleonora Venezia	7,500	1,584	3,600	3,900
82, 84	Bessie Arluck	14,500	2,208	5,500	9,000
	Cor. Barton Court.				
92, 96	Chas. F. Weinberg *et al.*	14,000	1,800	4,500	9,500

No.	Owner	Total	Sq. Ft.	Land	Building
98	Realty Inc.	$7,000	1,300	$3,300	$3,700
100	Rebecca Sulman	5,000	867	2,200	2,800
r. 100	Isaac Lappin	1,500	1,000	1,500	
102	Home Savings Bank	5,000	806	2,000	3,000
104	Rose Chevrier	5,000	900	2,200	2,800
106	Paul Chevrier	5,000	900	2,200	2,800
108	Irving Borkstein	7,500	900	2,400	5,100
	Cor. Milton.				
110, 112	Mary A. Howard	6,000	1,063	3,000	3,000
114	Bessie Goldstein	4,500	634	1,700	2,800
	Cor. Poplar.				
122	Sophie Gateman	4,800	372	1,300	3,500
124	Realty Inc.	10,000	1,260	3,200	6,800
126	Realty Inc.	10,000	1,200	3,000	7,000
128	Stephen Joltki	10,500	1,200	3,000	7,500
130	Chas. F. Weinberg *et* al.	9,000	1,350	3,000	6,000
132	Chas. F. Weinberg *et al.*	8,700	1,350	3,400	5,300
134	First National Bank	10,500	1,710	4,300	6,200
136	Nathan Baer *et al.*	11,000	1,692	4,200	6,800

BRIGHTON STREET PLACE

2	Realty Inc.	2,500	1,400	2,500	

BRIMMER STREET

	Cor. Pinckney.				
1, 3	John F. F. Brewster *et al.* trs.	122,000	5,182	62,200	59,800
5	Marie A. Byrd *et al.*	48,000	3,026	25,700	22,300
7	Helen A. Ames	26,000	2,258	18,100	7,900
9	Marie Ames Byrd	37,000	3,284	27,900	9,100
11	Susan L. Clarke	27,500	2,366	19,000	8,500
15	Susan L. Clarke	42,000	3,687	31,300	10,700
17	Arthur D. Hill *et al.* trs.	40,000	3,687	31,300	8,700
19	Agnes L. Welch	36,000	3,125	26,500	9,500
21	Sarah C. Paine tr.	27,000	2,250	19,100	7,900
23	Ethel B. Paine	33,000	2,500	21,500	11,500
25	Ethel B. Paine	33,000	2,500	21,500	11,500
27	George B. Wells	36,000	2,500	21,500	14,500
29	George B. Wells	36,000	2,500	21,500	14,500
31	George B. Wells	36,000	2,625	21,700	14,300
33	Dorothy P. D. Putnam	35,000	2,562	21,800	13,200
35	Catharine A. Codman	37,000	2,875	25,900	11,100
37	Channing M. Wells	40,000	2,750	24,800	15,200
39	Marion Lee Blake	35,000	2,750	24,800	10,200
41	Mary Lee Ware	71,000	6,252	62,500	8,500
	Cor. Mt. Vernon.				

STREET & COMPANY, Inc.
Mortgage Loan Correspondents of the Prudential Insurance Company of America

REAL ESTATE
Insurance - Mortgages
185 DEVONSHIRE STREET
Tel. LIBerty 4436

No.	Owner	Total	Sq. Ft.	Land	Building
49	Elizabeth L. Ware	$20,000	792	$8,300	$11,700
	Cor. Chestnut St.				
67, 69	*The Brimmer School	150,000	6,908	69,000	81,000
	Cor. Beaver Pl.				
71, 73	Henry F. Sears *et al.*	18,000	1,482	14,800	3,200
	Cor. Pinckney.				
2	James Maden	25,500	1,505	13,500	12,000
4	James Maden	20,000	1,378	11,000	9,000
6	James Maden	20,000	1,378	11,000	9,000
8	Malcolm B. Lang *et al.* trs.	17,000	1,378	10,400	6,600
10	Florence B. Viaux	20,000	2,340	16,300	3,700
12	Stephen Hurlbut	27,000	2,340	16,300	10,700
14	John F. Crane	25,000	2,340	16,300	8,700
16	Mabel S. Brown	25,000	2,982	20,900	4,100
18	Paul R. Reed	21,500	1,980	14,900	6,600
20	Susan H. Bradley hrs.	21,500	2,320	16,200	5,300
22	Carl T. Keller *et al.*	21,500	2,320	16,200	5,300
24	Margaretta B. Codman	21,500	2,320	16,200	5,300
26	M. A. De. W. Howe *et al.*	22,500	2,320	16,200	6,300
28	Parish of the Advent	21,500	2,320	16,200	5,300
30-34	*Parish of the Advent	202,000	18,561	129,900	72,100
	Cor. Mt. Vernon.				
44	Emily M. Morison hrs.	26,000	2,250	18,000	8,000
50	John H. Fay *et al.*	20,000	1,091	9,800	10,200
52	Howard Whitcomb	21,000	1,092	9,900	11,100
54	Alice L. Walker	21,000	1,192	10,700	10,300
56	Constance P. Chipman	19,000	1,094	9,900	9,100
58	Marian Morss	20,000	1,094	9,900	10,100
	Cor. Chestnut.				
70	Arioch W. Erickson	105,000	9,331	74,600	30,400
	BRISTOL STREET				
61, 101	F. H. Williams *et al.* trs.	58,100	29,729	34,100	24,000
	Cor. Albany				
40	Hub Laundry Co.	26,100	5,160	7,700	18,400
50	Hub Laundry Co.	27,000	3,586	5,300	21,700
56	Home Savings Bank	15,000	3,100	4,600	10,400
	*City of Boston	118,000	15,679	19,600	98,400
	BROAD STREET				
5, 7	Katherine C. Nash *et al.*	50,000	1,350	48,600	1,400
9	R. M. Bradley *et al.* trs	30,000	715	28,600	1,400
	Cor. Doane.				
15, 19	Henry Whitmore *et al.* trs.	650,000	7,589	379,500	270,500
	Cor. Central.				

JOHN C. PAIGE & CO. 40 BROAD ST., BOSTON HUBbard 5231 115 BROADWAY, N. Y.

Every kind of INSURANCE including SURETY BONDS

PROTECTION PERSONAL SERVICE EXPERIENCE UNSURPASSED FACILITIES

No.	Owner	Total	Sq. Ft.	Land	Building
33	P. & F. of Harvard Col.	$385,000	3,680	$202,400	$182,600
	Cor. Water				
45	Wm. O. Taylor *et al*, trs.	95,000	1,842	82,900	12,100
47, 49	Wm. O. Taylor *et al.* trs.	90,000	2,689	80,700	9,300
	Cor. Milk.				
61	Olin L. Fuller	**100,000**	**1,237**	**84,100**	**15,900**
63, 65	P. & F. of Harvard Col.	54,000	1,008	47,400	6,600
67	Geo. L. De Blois *et al.* trs.	23,000	900	19,800	3,200
69	Geo. L. De Blois *et al.* trs.	20,000	887	18,600	1,400
71, 73	Will & Baumer Co., Inc.	35,000	880	30,700	4,300
75, 77	Eliza B. Macquarrie	76,500	1,709	59,800	16,700
	Cor. Batterymarch.				
89, 97	T. Ward Paine *et al.* trs.	2,025,000	24,125	651,400	1,373,600
	Cor. Franklin.				
99, 101	Jas. H. Proctor *et al.* trs.	97,200	3,429	85,800	11,400
103, 107	John D. Bates hrs.	90,000	3,047	71,000	19,000
109, 113	Chas. E. Cotting *et al.* trs.	90,000	4,198	71,400	18,600
115, 119	Chas. E. Cotting *et al.* trs.	61,500	3,789	49,200	12,300
123, 125	Chas. E. Cotting *et al.* trs.	73,000	3,972	55,600	17,400
127, 133	Chas. E. Cotting *et al.* trs.	67,500	3,413	51,200	16,300
165, 169	Wm. Minot *et al.* trs.	172,000	7,298	138,000	34,000
	Cor. High.				
175, 177	Aaron Ordway hrs. *et al.*	51,000	1,409	40,900	10,100
179, 181	Aaron Ordway hrs. *et al.*	137,000	5,422	113,800	23,200
	Junc. Atlantic Avenue.				

	Cor. Central.				
36, 40	First National Bank tr.	2,500,000	26,760	936,600	1,563,400
	Cor. Milk.				
50, 52	Geo. L. De Blois *et al.* trs.	40,000	1,730	38,100	1,900
54, 56	Florence G. Mahoney	28,000	880	23,800	4,200
58, 60	Florence G. Mahoney	28,500	912	22,800	5,700
62	De Coursey Fales	30,000	1,083	24,900	5,100
64	C. W. Whittier *et al.* trs.	21,800	850	20,400	1,400
66	De Coursey Fales	20,000	800	17,600	2,400
68, 70	Lizzie McClure Bird	35,900	1,027	30,800	5,100
	Cor. Custom House.				
72	Rebecca R. Krock	28,700	962	24,100	4,600
74, 76	Daniel G. Finnerty *et al.*	24,800	1,076	21,500	3,300
80, 86	Myron P. Lewis *et al.* trs.	210,000	5,400	124,200	85,800
	Cor. Franklin.				
88	Samuel Eliot *et al.* trs.	434,000	7,436	195,200	238,800
	Cor. Wharf.				
102, 104	Chas. E. Cotting *et al.* trs.	45,800	1,600	40,000	5,800
106, 112	Chas. E. Cotting *et al.* trs.	66,600	2,662	61,100	5,500

No.	Owner	Total	Sq. Ft.	Land	Building
114	Union Savings Bank	$32,300	1,370	$30,100	$2,200
116	Home Savings Bank	22,000	880	20,600	1,400
	Cor. Export.				
	Cor. India Square.				
122, 124	Frederick E. Johnston	91,000	2,842	56,800	34,200
126	Home Savings Bank	14,000	697	13,900	100
128	Ida L. Samson	19,400	682	15,000	4,400
130	Louis J. Binda	45,000	2,202	35,200	9,800
132, 140	Valued at 313-315 Atlantic Ave.				
	Cor. Atlantic Avenue.				

BROADWAY

5, 29	Wm. O. Taylor *et al.* trs.	1,615,000	52,416	995,900	619,100
45	Harry L. Rice *et al.* trs.	155,000	5,804	87,000	68,000
	Cor. Shawmut.				
59	John F. Eichorn *et al.*	10,000	932	9,300	700
61, 65	John Beck *et al.*	21,000	978	9,800	11,200
67, 69	Rosa C. E. Kessler	19,000	2,373	19,000	
71	Joseph F. Kessler	25,000	1,765	19,400	5,600
	Cor. Piedmont.				
77, 81	Mary Ferris	25,500	2,520	20,200	5,300
85	Adeline L. Horgan *et al.*	15,000	1,230	13,000	2,000
	Cor. Winchester.				
91, 93	Louise K. Wilson *et al.*	36,000	3,351	26,900	9,100
95, 97	Eli Goldberg *et al.*	9,500	1,315	8,500	1,000
99	Ruth A. Maynard	18,000	2,066	16,500	1,500
	Cor. Melrose.				
105, 109	Wm. M. Welch *et al.* trs.	29,000	2,553	25,500	3,500
111, 115	Wm. M. Welch *et al.* trs.	7,000	634	6,300	700
	Cor. Fayette.				
121, 125	Women's Education Un.	27,000	1,283	15,400	11,600
127, 129	*Women's Education Un.	100,000	3,280	26,000	74,000
	Cor. Tremont				
149, 151	Michael P. Murphy	20,500	1,516	15,900	4,600
	Cor. Porter.				
	Boston Elevated Ry. Co.	80,000	22,004	77,000	3,000
159, 161	Eva Wasserman	22,000	1,929	15,400	6,600
	Cor. Kirkland				
165	Michael S. Rosenbaum	25,000	1,382	19,300	5,700
	Shawmut Ave.				
171	Charles F. Adams *et al.* trs.	7,500	297	5,900	1,600
173	Michael P. Murphy	13,000	714	10,700	2,300
177, 181	Eva Wasserman	25,000	2,290	18,300	6,700
183, 187	Max H. Lefkovich	20,000	1,879	15,000	5,000
189, 193	Michael S. Rosenbaum	14,000	1,480	11,800	2,200
195, 201	Charles E. Murphy	12,000	1,308	9,200	2,800

CHARLES E. CUSHING *REALTOR*
209 Washington St. **LAFayette 7040**
Investment and Factory Properties

No.	Owner	Total	Sq. Ft.	Land	Building
S. Side	Ruth B. Delano	$5,800	484	$5,800	
211, 215	Virginia Maniates	14,500	924	12,000	$2,500
	Cor. Washington				
229	Boston Elevated Ry. Co.	110,000	7,178	100,500	9,500
237, 277	William Brooks Co.	175,000	22,451	89,800	85,200
	Cor. Harrison Avenue				
287, 289	John J. Murphy	6,000	1,100	3,000	3,000
293	John J. Murphy	5,000	800	3,000	2,000
295, 297	James Malloy	5,000	697	2,700	2,300
S. Side	Boston & Albany R. R. Co.	3,600	1,442	3,600	
367	John T. Keefe	55,000	10,419	18,200	36,800
375	Southgate Press Co.	170,000	13,983	18,100	151,900
Lot 57	Rowena Zasoveritch. Val. on Stuart Street.				
	Cor. Mahan Place.				
Lot 69	Harry L. Rice *et al.* trs.	14,900	953	14,900	
18	William B. Rice hrs.	85,000	5,585	83,300	1,700
Lot 67	Everett H. Potter. Val. 50, 52 Eliot Street.				
	Cor. Eliot.				
	Cor. Stuart Street.				
	Animal Rescue League	Val. on Stuart St.			
46	**Animal Rescue League	34,000	1,075	27,000	7,000
52	Frederick C. Bowditch *et al.*	23,000	1,988	15,900	7,100
54	Frederick C. Bowditch *et al.*	67,500	5,070	40,600	26,900
64	Frederick C. Bowditch *et al.*	14,000	1,380	9,700	4,300
66	Frederick C. Bowditch *et al.*	29,500	3,000	21,000	8,500
72, 76	Napoleon L. Demara	54,000	5,982	41,900	12,100
78, 90	Mass. General Hospital	85,000	6,373	54,300	30,700
96	Goodrich Tire Service Co.	55,000	2,765	19,300	35,700
98, 100	Nickels B. Huston	12,000	1,169	9,300	2,700
102, 106	John L. Hurley	20,000	1,315	10,500	9,500
112	Daniel J. Daly tr.	20,000	2,355	18,500	1,500
116, 120	Josephine Cunniff	22,000	1,064	14,000	8,000
	Cor. Carver.				
	Cor. Warrenton Place.				
134, 140	See 303, 317 Tremont St.				
	* City of Boston	214,600	15,326	214,600	
	Cor. Tremont St.				
156, 158	Eva Wasserman	17,000	1,749	12,200	4,800
162, 164	Bertha Horgan	20,000	1,680	13,400	6,600
166, 178	Michael S. Rosenbaum	54,000	5,762	41,800	12,200
180, 188	Mary E. George *et al.*	23,000	2,225	16,100	6,900
194, 196	*City of Boston	265,000	8,150	65,200	199,800
202	Leslie Hastings	11,900	1,250	9,400	2,500
206	Leslie Hastings	11,900	1,260	9,400	2,500
232, 234	Home Savings Bank	10,400	1,313	6,900	3,500
248, 250	Rebecca Silverman	9,500	1,138	5,700	3,800

No.	Owner	Total	Sq. Ft.	Land	Building
252, 274	Francesca Di Nozzi	$11,000	1,144	$5,800	$5,200
256, 274	Edison Electric Ill. Co.	58,500	4,645	23,200	35,300
280	John C. L. Dowling	13,500	1,807	12,600	900
284, 294	Hyman Stahl	17,000	2,652	11,900	5,100
	Junc. Curve.				
	Boston & Albany R. R. Co.	17,200	6,836	17,200	
	Boston & Prov. R. R. Corp.	185,000	41,000	185,000	
	At F. P. Channel.				

BROMFIELD STREET

11, 21	Charles F. Adams *et al.*	425,000	8,545	401,600	23,400
23, 29	William J. Stober	350,000	3,654	292,200	57,700
	Cor. Province.				
31, 33	John O'Connor hrs.	120,000	1,073	112,600	7,400
37, 39	George L. Lincoln *et al.*	100,000	1,094	93,000	7,000
41, 43	*Mass. Bible Society	117,000	1,141	97,000	20,000
45, 51	Harry L. Sampson *et al.* trs.	300,000	2,338	187,000	113,000
55	John O'Connor hrs.	110,000	1,253	100,200	9,800
20, 22	John Gaston *et al.* trs.	115,000	1,885	107,500	7,500
24, 26	John Gaston *et al.* trs.	115,000	1,900	108,300	6,700
28, 30	Moses Williams *et al.* trs.	70,000	1,991	63,700	6,300
32, 38	Home Savings Bank	562,500	10,070	543,800	18,700
40, 44	Albert R. Rosenthal hrs.	420,000	5,828	279,000	41,000

BROOKLINE AVENUE

29-33	Chas. F. Tirrell *et al.* trs.	200,000	13,824	69,100	130,900
47, 53	Boston & Albany R. R. Co.	52,300	10,400	46,800	5,500
Rear	Boston & Albany R. R. Co.	14,000	3,230	9,500	4,500
	Goodyear Improvement Co.	16,100	3,344	10,000	6,100
61	Goodyear Tire & Rubber Co.	273,700	28,248	84,700	189,000
	Cor. Overland				
109	Prudential Realty Corp.	305,000	29,999	90,000	215,000
121	W. J. Connell Co.	84,400	22,212	66,600	17,800
	Cor. Burlington Avenue.				
133	S. S. Pierce Realty Co.	980,000	71,864	144,000	836,000
141, 143	Firestone Realty Co.	274,000	42,961	85,900	188,100
	Cor. Fullerton.				
155, 161	Eleanor V. Murray	158,500	19,500	58,500	100,000
201	Sears, Roebuck & Co.	3,000,000	360,292	507,000	2,493,000
	Cor. Audubon Road.				
253, 269	James M. Rothwell *et al.*	65,000	18,646	37,300	27,700
Lot 8	Grace M. Edwards	17,000	13,950	17,000	
	West Side.				
Lot 7	Grace M. Edwards	18,000	15,000	18,000	

No.	Owner	Total	Sq. Ft.	Land	Building
281	*Simmons Female College	$21,000	15,000	$18,000	$3,000
291	*Simmons Female College	21,000	15,000	18,000	3,000
	*Simmons Female College	24,000	16,065	24,000	
N. W. Side	*Winsor School. Valued on Longwood Ave.				
421, 425	Exchange Realty Co.	16,000	2,366	5,300	10,700
429, 431	Estelle Reed	43,000	3,506	7,000	36,000
433	James L. Roope	37,000	3,739	5,600	31,400
441, 459	Catherine Keane	50,000	9,100	18,200	31,800
W. Side	Helen H. Gray	3,600	2,400	3,600	
467	First National Bank	50,000	10,327	10,300	39,700
471	David L. Rand	17,000	3,374	5,100	11,900
	Mary J. Donnelly	65,000	57,419	65,000	
	Cor. Francis.				
20, 24	Valued at 600, 620 Newbury St.				
48, 62	Arthur H. Taber *et al.* trs.	120,000	15,147	53,000	67,000
64, 76	Norman B. Smith *et al.* trs.	275,000	22,471	123,600	151,400
	Cor. Lansdowne.				
82, 88	Mass. Cities Realty Co.	182,000	14,834	74,200	107,800
90, 92	Mass. Cities Realty Co.	29,000	2,750	9,600	19,400
96, 98	Mary T. Johnston *et al.* trs.	76,000	5,461	19,100	56,900
100, 102	Mary T. Johnston *et al.* trs.	76,000	5,700	20,000	56,000
104, 106	Mary T. Johnston *et al.* trs.	79,000	6,705	20,100	58,900
110, 114	Annie Saffar	90,000	11,349	28,400	61,600
120	North Terminal Corpn.	115,000	17,165	42,900	72,100
124, 130	Suburban Realty Corp.	218,700	25,031	62,600	156,100
132, 138	E. M. Parker *et al.* trs.	77,500	8,871	22,200	55,300
140, 148	Suburban Realty Corp.	50,000	7,500	15,000	35,000
S. Side	William J. Stober	13,300	6,648	13,300	
158, 162	H. P. Faxon *et al.* trs.	75,000	11,621	23,200	51,800
176, 184	Amos R. Little *et al.* trs.	68,500	9,119	20,500	48,000
186, 192	Amos R. Little *et al.* trs.	58,000	6,939	19,100	38,900
194, 200	Amos R. Little *et al.* trs.	80,000	9,132	34,200	45,800
	Cor. Boylston.				
264	Boston Penny Sav. Bank	63,000	5,027	10,000	53,000
266	Boston Penny Sav. Bank	63,000	5,014	10,000	53,000
268	Boston Penny Sav. Bank	63,000	5,000	10,000	53,000
270	Boston Penny Sav. Bank	62,000	5,034	10,100	51,900
274	Boston Penny Sav. Bank	65,000	6,666	13,300	51,700
	Charles G. Rice	191,000	190,977	191,000	
E. Side	*Beth Israel Hosp. Assn.	1,500,000	333,347	333,400	1,166,600
E. Side	*Comth. of Mass.	600,000	98,816	98,800	501,200
	Cor. Longwood Ave.				
Lot 52	Albert R. Whittier	56,000	65,871	56,000	

No.	Owner	Total	Sq. Ft.	Land	Building
440	*City of Boston	$140,000	67,249	$50,400	$89,600
454, 458	Danker & Donohue Inc.	34,000	8,800	8,800	25,200
462	Danker & Donohue Inc.	36,000	12,240	8,600	27,400
468	Pantagiota Michailedon	4,800	1,744	1,700	3,100
470	William R. McKnight *et al.*	4,800	1,733	1,600	3,200
472	Emma L. Knowles	5,200	1,733	1,600	3,600
474	John J. Harkins *et al.*	4,800	1,733	1,600	3,200
476	Robert J. Taylor	4,800	1,732	1,600	3,200
478	Cecilia C. Gaertner	4,800	1,732	1,600	3,200
480	Mary A. Morrison	5,000	1,825	1,700	3,300
482	Louise M. Lyons	6,000	2,182	2,400	3,600
484	John L. Callahan	9,400	3,191	2,400	7,000
486	Mary A. McCarthy *et al.*	9,500	3,226	2,100	7,400

BUCKINGHAM STREET

20 to 48	Daniel F. Riley	532,800	40,131	200,700	332,100
12	Valued at 269-285 Columbus Ave.				

BULFINCH PLACE

2, 4	*Salvation Army of Mass.	200,000	7,778	85,500	114,500
6½, 6	Excelsior Investment Co.	68,000	4,750	30,800	37,200
	Cor. Bowdoin.				
7	H. W. Baxter, Jr. *et al.* trs.	31,000	2,200	22,000	9,000
8	H. W. Baxter, Jr. *et al.* trs.	44,000	3,619	21,700	22,300
	Cor. Bulfinch.				
10	Joseph W. Guarante	26,000	2,287	13,700	12,300
	*Parker Memorial Trust	78,000	6,000	48,000	30,000
	Cor. Bulfinch.				

BULFINCH STREET

2	Elva M. Brooks. See 62, 72 Cambridge Street.				
4	Bertram A. Petkun *et al.*	20,000	1,734	17,300	2,700
6	Bertram A. Petkun *et al.*	18,000	1,810	14,500	3,500
8	Bertram A. Petkun *et al.*	17,000	1,740	13,900	3,100
10	Annie B. Matthews tr.	35,000	1,790	30,400	4,600
	Cor. Howard.				
12½, 14	William R. Scharton	15,000	1,264	10,700	4,300
16	Dora Gordon	10,000	1,355	7,700	2,300
18	H. W. Baxter, Jr. *et al.* trs.	15,500	1,291	7,100	8,400
20	H. W. Baxter, Jr. *et al.* trs.	20,500	2,650	13,300	7,200
22	Chas. H. Harding *et al.* trs.	14,500	1,166	8,200	6,300
24	Railway Mail Club	24,000	2,295	17,800	6,200
	Cor. Allston.				
7	Jacob Lehr *et al.*	8,000	1,474	4,800	3,200
9	Samuel Lucy	8,000	1,400	4,400	3,600
11	Margaret E. Moulton	8,000	1,500	5,000	3,000

No.	Owner	Total	Sq. Ft.	Land	Building
	*Commonwealth of Mass.	$72,500	29,200	$72,500	
	*Commonwealth of Mass.	55,100	21,200	55,100	
	*Commonwealth of Mass.	51,400	20,572	51,400	
	*Commonwealth of Mass.	47,000	18,800	47,000	
	*Commonwealth of Mass.	28,600	10,400	28,600	

BUMSTEAD COURT

Edison Electric Illum. Co. Valued at Head Place.

BURLINGTON AVENUE

40	S. S. Pierce Realty Co. Value at 133 Brookline Ave.				
27	Ed. H. McKee *et al.* trs.	578,000	40,448	101,100	$476,900

BUSSEY PLACE

	Cyrus Y. Ferris *et al.*	32,000	1,325	26,500	5,500

BUTTRICK PLACE

Margaret O'Connell. Valued at 51 No. Margin Street.

BYRON STREET

2	Clarence J. Smith hrs.	14,500	1,102	7,200	7,300
3	Chas. L. Harding	16,500	968	6,300	10,200
4, 5	Eleanor R. Sears	95,000	3,357	21,600	73,400
6	A. N. Winslow *et al.* trs.	23,000	1,879	12,200	10,800
7	Charles B. Slater	13,500	1,592	10,400	3,100
8	Philip Dexter sur. tr.	12,000	1,507	9,800	2,200
9	William Appleton	12,500	1,586	10,200	2,300
10	Annie L. A. Chauvenet	15,000	1,610	10,400	4,600
11, 13	Laura G. Hall	39,000	4,758	31,000	8,000
14	John Cronin *et al.*	17,500	1,600	10,400	7,100
15	Katherine T. Stephens	12,000	1,586	10,300	1,700

Membership in the

Boston Real Estate Exchange

Is Open to

All men of good repute in Greater Boston who are interested in real estate, whether owners, brokers, tenants, trustees, mortgagees, lawyers, builders or architects.

The Boston Real Estate Exchange is the only organization in Boston holding membership in the National Association of Real Estate Boards, and as representative of that Association seeks to promote honest and efficient conduct of the real estate business for the protection and profit of all concerned.

The Boston Real Estate Exchange is authorized by the National Association to grant to its active members the right to use the term "Realtor." No other organization in Boston has this right.

The Boston Real Estate Exchange, through its legislative committee, endeavors to advance wise, constructive legislation in connection with public improvements, building laws and taxation and to prevent hasty, ill-considered action and public extravagance.

The Boston Real Estate Exchange places at the service of its members a complete collection of atlases, maps, Boston assessment records and an extensive library, in its office at

7 Water Street

Member of National Association of Real Estate Boards.
Member of Massachusetts Association of Real Estate Boards.
Member of National Association of Buildings Owners and Managers.

BOSTON WHARF COMPANY

Incorporated 1836

Owners and Lessors of Real Estate in Boston

Suitable for Industrial, Commercial and Manufacturing Purposes

Located on Summer, Congress, A, and adjacent streets, having all modern utilities, including track sidings, water front and good parking facilities.

Buildings for immediate occupancy; also buildings erected to meet individual business needs, under long term leases.

Many of the largest concerns in the country are located here.

Capital $6,000,000

259 SUMMER STREET BOSTON

HAROLD F. MASON, President
JOSEPH B. RUSSELL, Treasurer

Telephone HANcock 6035

C

C STREET

No.	Owner	Total	Sq. Ft.	Land	Building
	Cor. Anchor.				
340	Joseph A. Gahm hrs.	$140,000	21,196	$53,000	$87,000
352, 368	Amer. Sugar Refining Co.	194,000	40,000	100,000	94,000
	*Commonwealth of Mass.	397,700	189,390	397,700	
365	Standard Sanitary Mfg. Co.	210,000	14,410	36,000	174,000
445	Kohler Co.	144,000	16,000	44,000	100,000
455	*Commonwealth of Mass.	71,000	24,000	66,000	5,000
475	Lowe Brothers Company	73,000	6,640	19,900	53,100
W. Side	Old Colony R. R. Co.	Valued at 5, 31 Fargo Street.			
493	Brown Wales Co.	275,000	26,500	92,700	182,300
	Cor. Fargo.				
	*Commonwealth of Mass.	15,000	5,000	15,000	
S. E. Side	Perry-Buxton Doane Co.	21,800	10,990	14,300	7,500

CALVERT PLACE

1, 2, 3 Val. at 226, 230 Dover street.

CAMBRIA STREET

19	Home Savings Bank	7,500	1,293	5,200	2,300
21	John J. McGlinchey	7,000	1,342	5,400	1,600
23	John J. McGlinchey	7,000	1,392	5,500	1,500
25	Edison Elec. Ill. Co.	8,000	1,491	5,900	2,100
27	Rose Dietz	8,000	1,491	5,900	2,100
29	Clara M. L. Smith	7,500	1,540	6,200	1,300
31	Nellie J. Cooney	8,000	1,590	6,400	1,600
33, 35	*City of Boston	45,000	5,057	20,200	24,800
	Cor. Dalton.				
14, 16	Henry P. Nelson *et al.*	15,000	2,200	8,800	6,200
18, 20	Langdon Coffin	15,000	2,200	8,800	6,200
22	John J. McGlinchey	8,000	1,100	4,400	3,600
24	Phillips B. Quinsler	8,000	1,100	4,400	3,600
26, 30	Phillips B. Quinsler	24,000	3,300	13,200	10,800
32, 36	B. S. D. & T. Co. trs.	30,000	3,366	13,500	16,500
	Cor. Dalton.				

CAMBRIDGE STREET

1, 7	Benj. W. Appleton hrs.	134,500	1,906	114,300	20,200
9, 17	Thos. J. Welch hrs.	90,000	2,200	74,800	15,200
19, 21	Jesse I. Doyle, tr *et al.*	38,100	1,066	29,800	8,300

No.	Owner	Total	Sq. Ft.	Land	Building
25, 31	C. B. Meredith *et al.* trs.	$95,000	2,900	$76,400	$18,600
35, 41	Thirty-Five Camb. St. Inc.	61,000	2,976	58,400	2,600
43, 45	Nathan Tufts hrs. *et al.*	30,000	1,200	25,200	4,800
47, 49	A. W. Erickson *et al.* trs.	25,000	1,285	21,800	3,200
51, 53	Lizzie McClure Bird	31,000	1,265	25,300	5,700
55, 57	*Salvation Army	32,000	1,250	25,000	7,000
59, 61	Julius O. Cohen	25,500	1,360	20,400	5,100
65, 71	Marie W. Lothrop	200,000	13,881	166,600	33,400
73, 79	I. Bowditch *et al.* trs.	200,000	10,702	128,400	71,600
81, 91	Bowdoin G'rage Bldg., Inc.	800,000	26,414	184,900	615,100
95, 109	Walter E. De Lorey	90,000	7,216	72,200	17,800
	Cor. Staniford.				
115, 123	First National Bank	86,000	11,798	59,000	27,000
	*City of Boston	29,500	3,680	29,500	
125, 135	*City of Boston	80,000	11,000	66,000	14,000
	Cor. Lynde.				
143, 145	*Soc. Pr'vation N.E. Antiq.	90,000	10,029	65,200	24,800
148	Katharine E. Powers	1,000	80	1,000	
149	Bertha Ross	400	17	400	
151, 155	Owners unknown	4,200	170	4,200	
	Cor. Chambers.				
157, 161	Jacob S. Rosenbloom	12,000	539	7,000	5,000
163, 167	Jacob S. Rosenbloom	21,000	2,088	14,700	6,300
169, 175	Elizabeth R. Hamilton	17,300	3,167	12,700	4,600
177, 183	Andrea Paglinso *et al.*	15,500	1,586	9,500	6,000
185, 187	Lena D. Rittenberg	21,500	1,562	9,400	12,100
189, 193	Inst. for Sav'gs in Roxbury, etc.	21,700	1,500	10,500	11,200
	Cor. North Russell.				
199	*Benoth Israel Home	51,900	3,412	11,900	40,000
205, 207	Mary E. McNally	8,300	1,462	7,300	1,000
209, 219	Mary M. Feeney	50,800	2,966	20,800	30,000
221, 225	Mary M. Feeney *et al.*	22,800	1,876	18,800	4,000
	Cor. Blossom.				
N. Side	Beacon Oil Co.	5,700	381	5,700	
239	Beacon Oil Co.	31,000	3,829	26,000	5,000
N. Side	Beacon Oil Co.	1,200	1,124	1,200	
	Cor. Lawrence Place.				
241, 247	Esther Siegel	13,200	1,863	11,200	2,000
249	Charles J. Fay	21,600	2,367	16,600	5,000
	Cor. No. Anderson.				
261	Francis R. Bangs *et al.* trs.	17,400	1,768	12,400	5,000
N. Side	Charles J. Fay	10,600	1,770	10,600	
N. Side	*Mass. Gen. Hospital	3,600	652	3,600	
	Cor. Cypress.				
273	*Mass. Gen. Hospital	40,600	5,940	35,600	5,000
	Cor. North Grove.				

No.	Owner	Total	Sq. Ft.	Land	Building
279	Mass. Gen. Hospital	$20,000	959	$6,200	$13,800
N. Side	Mass. Gen. Hospital	7,200	1,197	7,200	
N. Side	Mass. Gen. Hospital	10,400	1,010	10,400	
295, 299	Annie M. Kelley T. T.	26,000	1,879	10,900	15,100
301	Fannie H. Stone	18,500	925	5,500	13,000
305, 307	H. V. Cunningham *et al.* trs.	13,900	980	5,900	8,000
309, 311	Emanuel Lissner *et al.*	6,300	1,050	6,300	
313, 315	Myer Navisky	15,000	1,126	6,700	8,300
325	Edison El. Illg. Co.	355,000	5,108	30,600	324,400
327, 331	Israel Sack	14,300	2,381	14,300	
N. Side	Congetta Minichiello	1,000	201	1,000	
335, 343	Congetta Minichiello	4,800	956	4,800	
	Cor. Charles.				
2	Wm. Hoag *et al.* trs.	50,000	390	41,700	8,300
4, 12	P. B. Brigham Hospital	85,500	1,260	75,600	9,900
14	Valued at 13, 15 Howard Street				
16, 18	Valued at 17, 19 Howard Street				
20, 22	Valued at 21, 23 Howard Street.				
24, 26	Valued at 25 Howard Street				
	Cor. Stoddard Street				
32, 38	Abraham P. Levin	5,000	123	3,600	1,400
40	Cambridge Realty Co.	3,000	100	3,00	no value
42, 44	Gertrude H. Graham *et al.*	4,000	134	4,000	no value
46	Joseph Peckerman	2,500	86	2,500	
50	Joseph Peckerman. Passageway 66 sq. ft., no value.				
52, 58	Realty Inc.	45,000	1,236	25,900	19,100
60, 62	Pasquale Daniels	4,500	85	2,600	1,900
62A	Old Colony Trust Co. tr.	2,000	65	1,800	200
62, 72	Elva M. Brooks	60,000	1,228	42,900	17,100
	Cor Bulfinch.				
74, 92	*City of Boston	400,000	17,593	263,900	136,100
94, 104	Old Colony Trust Co. tr.	50,000	2,410	48,200	1,800
	Cor. Bowdoin.				
106, 110	Industrial Bank & Trust Co.	30,000	1,840	22,000	8,000
122, 128	Mary E. Hurley	57,000	1,990	26,000	31,000
	Cor. Temple.				
132, 142	Morris Young	65,000	3,780	34,000	31,000
	Cor. Ridgeway Lane.				
148, 154	Old Colony Trust Co. tr.	53,000	3,892	35,000	18,000
	Cor. Hancock.				
156, 172	Old Colony Trust Co. tr.	100,900	6,763	60,900	40,000
	Cor. Joy.				
176, 182	Joseph B. Barsam	29,000	1,080	13,000	16,000
S. Side	*City of Boston	14,500	1,709	14,500	
190, 196	Realty Inc.	33,500	3,788	26,400	7,100
	Cor. Auburn Court.				
198, 200	Hannah Greenhood	19,800	3,304	19,800	

No.	Owner	Total	Sq. Ft.	Land	Building
204, 206	John Sahakian	$14,500	1,276	$11,500	$3,000
	Cor. South Russell.				
210, 212	First National Bank	28,900	2,318	20,900	8,000
214, 218	Joseph F. McGreenery	35,700	1,880	16,900	18,800
	Cor. Irving.				
222, 226	**St. Joseph's T.A. Soc. trs.	20,000	1,903	19,000	1,000
228, 232	Charles J. Fay	22,000	2,288	18,300	3,700
234, 240	Charles J. Fay	20,000	1,928	17,400	2,600
	Cor. Garden.				
242, 246	Winsol Inc.	40,000	3,000	24,000	16,000
248, 270	Charles St. Garage Co.	250,000	17,120	119,800	130,200
	Cor. Anderson.				
272, 274	L. Rosalind Kramer	22,000	1,289	12,900	9,100
276, 280	William T. Curley	16,500	1,149	9,200	7,300
282, 284	Martha Oginz	16,500	1,148	9,200	7,300
286, 288	Samuel Sherman *et al.*	22,000	1,283	10,800	11,200
	Cor. Strong Place.				
290	George H. Tinkham *et al.*	8,000	1,176	6,500	1,500
292, 296	George H Tinkham *et al.*	8,000	1,192	6,000	2,000
298	George H. Tinkham *et al.*	7,000	1,176	5,900	1,100
300, 302	George H. Tinkham *et al.*	7,500	1,240	6,200	1,300
304, 306	George H. Tinkham *et al.*	9,500	1,230	6,500	3,000
	Cor. Grove.				
310, 320	First National Bank	30,000	2,703	16,200	13,800
S. Side	Bernard Jenney *et al.* trs.	29,300	3,876	19,300	10,000
S. Side	*Comm. of Mass.	33,500	2,374	9,500	24,000
	Cor. Lindall Place.				
	Cor. West Cedar.				
S. Side	Ida L. Miller	18,200	1,774	17,700	500
	Cor. Charles				

CAMDEN PLACE

S.W.Side	Boston Baking Co.	4,500	1,735	2,300	2,200
9	Joseph Wiggin tr.	1,100	1,055	1,100	
11	Antonio Caggiano	1,100	1,065	1,100	
15	Edward B. Dahlquist	1,100	1,065	1,100	
16	Charles H. Jennings T. T.	1,700	1,275	1,300	400
17	Henry M. Moody	1,100	1,065	1,100	
18	John G. Long	1,600	1,250	1,200	400
19	Catherine Lentine	1,100	1,065	1,100	
21	So. Weymouth Co-op. Bank	1,100	1,065	1,100	

CAMDEN STREET

17	Val. at 1797 Washington St.				
19	Isaac L. Wright	2,000	1,385	1,700	300
21	Hannah Greenhood	2,100	1,402	1,800	300
25	Phoebe L. Helliwell	1,500	830	1,000	500

No.	Owner	Total	Sq. Ft.	Land	Building
27	Phoebe L. Helliwell	$1,500	830	$1,000	$500
29	Porter D. Helliwell	2,200	1,620	2,000	200
33, 43	John Sewell	14,000	3,000	5,300	8,700
	Cor. Shawmut Avenue				
49	E. Bertha Johnson	2,000	1,386	1,700	300
51	E. Bertha Johnson	2,000	1,120	1,700	300
r. 51	E. Bertha Johnson	300	376	300	
53	Newton Co-op. Bank	3,000	1,783	2,500	500
57	George A. Davis	3,000	1,617	2,000	1,000
59	Josephine Lightfoot	3,000	1,638	2,000	1,000
61	Joseph G. France *et al.*	3,100	1,659	2,100	1,000
63	Beverly B. Dickerson	3,400	1,680	2,100	1,300
65	Frank R. Coursey *et al.*	6,100	1,701	2,100	4,000
67	Mary Dixon	3,200	1,722	2,200	1,000
69	Linnett Turner	3,200	1,743	2,200	1,000
71	Henry A. Smith hrs.	3,200	1,764	2,200	1,000
73	Samuel Hodges hrs.	3,500	1,786	2,200	1,300
75	Harry P. Chadwick T.T.	3,800	1,807	2,300	1,500
77	Joseph Brisbane *et al.*	3,800	1,830	2,300	1,500
79	Frank R. Coursey *et al.*	5,300	1,851	2,300	3,000
81	Charles J. Shepherd	3,300	1,872	2,300	1,000
83	Annie Anderson	3,100	1,894	2,100	1,000
85	Helen A. Forbes	3,200	1,914	2,200	1,000
87	Grace C. Murphy	3,200	1,935	2,200	1,000
89	John W. Lee	3,400	1,956	2,200	1,200
91	Duncan McKinnon *et al.*	3,200	1,978	2,200	1,000
93	Theodore S. Jackson *et al.*	3,000	2,000	2,000	1,000
95	Morris A. Glaser	3,200	2,020	2,000	1,200
97	Ethel L. Shepherd	3,000	2,041	2,000	1,000
99	Richard L. Melvin *et al.*	3,600	2,060	2,100	1,500
101	Jesse Good R. E. Trust Inc.	4,100	2,061	2,100	2,000
103	Workingmen's Co-op Bank	4,000	2,000	2,000	2,000
	*City of Boston Everett School	150,900	32,409	45,400	105,500
193	Richard B. Hunt *et al.*	6,600	1,316	1,900	4,700
195	Susan S. Lyle	6,400	1,358	1,700	4,700
203	Sarah Thompson	5,500	1,208	1,500	4,000
205	Robert Taylor *et al.*	5,500	1,322	1,600	3,900
213	Somerset Farms Creamery Co.	20,000	10,353	10,300	9,700
12	Nellie L. Sopkin	3,700	988	1,700	2,000
14	Margaret Talley	4,800	1,045	1,800	3,000
16, 24	Max Sherman	15,600	7,447	5,600	10,000

Wm. Pease O'Brien
Commercial Real Estate 209 Washington St.

No.	Owner	Total	Sq. Ft.	Land	Building
26	Peter Texeria	$2,400	1,835	$1,800	$600
28	Letitia Andrews	3,100	1,835	2,300	800
30	Lumpkin Floyd *et al.*	2,100	721	1,100	1,000
32	Lucius S. Stephens *et al.*	2,000	710	1,100	900
34	Onus S. Caution	2,500	1,020	1,500	1,000
40	Abraham L. Frank	7,800	3,421	6,800	1,000

CANAL STREET

53, 85	Isaac Freedman *et al.* trs,	100,000	8,858	62,000	38,000
89, 117	Isaac Freedman *et al.* trs.	50,000	5,130	35,900	14,100
183	*City of Boston	See 143 Causeway St.			
	Cor. Causeway St.				

4, 8	C. W. Whittier *et al.* trs.	140,000	3,000	135,000	5,000
12, 14	Samuel Williamson	80,000	1,732	65,800	14,200
16, 18	E. H. Eldredge *et al.* trs.	91,200	2,031	77,200	14,000
20, 22	Frances E. O'Brien	105,000	2,352	82,300	22,700
24, 26	Wm. Leavens & Co., Inc.	73,000	2,650	58,300	14,700
28, 30	Wm. Leavens & Co., Inc.	81,000	2,987	63,700	17,300
32, 34	Geo. L. De Blois *et al.* trs.	77,900	3,278	62,300	15,600
36, 42	Geo. L. De Blois *et al.* trs.	153,300	6,668	126,700	26,600
44, 46	Geo. L. De Blois *et al.* trs.	93,500	3,335	70,000	23,500
	Cor. Market.				
48, 54	R. H. Gardiner *et al.* trs.	200,000	7,338	161,400	38,600
60	Valued No. 155 Friend Street.				
66, 70	Valued No. 157 Friend Street.				
76, 80	Theodore E. Clark	105,000	3,915	86,100	18,900
84, 98	Robert S. Barlow *et al.* trs.	385,000	14,547	232,800	152,200
	Cor. Traverse.				
102, 110	Newburyport Five Cent Sav. Bank	103,500	3,553	88,800	14,700
112, 116	Herbert R. Morse *et al.*	220,000	8,120	121,800	98,200
	Includes 205, 209 Friend Street.				
122, 124	John F. Burke *et al.* trs.	86,000	4,060	81,200	4,800
126, 134	John F. Burke *et al.* trs.	94,000	4,060	89,300	4,700
144	Joseph H. Soliday *et al.* trs.	39,200	1,353	32,500	6,700
146, 148	Joseph H. Soliday *et al.* trs.	39,200	1,353	32,500	6,700
152	Joseph H. Soliday *et al.* trs.	39,200	1,353	32,500	6,700
154, 158	Joseph H. Soliday *et al.* trs.	175,000	6,090	127,800	47,200
160, 166	John F. Burke *et al.* trs	120,000	3,964	87,200	32,800
168, 172	Cambridge Savings Bank	110,000	2,131	74,600	35,400

C. W. Whittier & Bro. ***Real Estate Brokers***
82 DEVONSHIRE STREET SHAWMUT BANK BUILDING
Selling, Leasing and Management of Business Property a Specialty

No.	Owner	Total	Sq. Ft.	Land	Building
1	Clara J. Nightingale	$700	490	$500	$200
2	George Cataldo	700	490	500	200
3	George Cataldo	800	490	500	300
4	Mary Fortherbee	600	543	500	100
5	William Cataldo *et al.*	3,200	2,425	2,400	800
W. S.	William Cataldo *et al.*	1,400	1,440	1,400	

CANTON STREET PLACE

1	James J. Kennedy	1,600	630	800	800

CARLETON STREET

1	Employees Trust, Inc.	2,500	1,196	1,800	700
2	Zachariah Q. Reddrick *et al,*	3,000	1,198	1,800	1,200
3	Percival A. Evans *et al.*	3,000	1,201	1,800	1,200
4	Annie T. Bird tr.	3,000	976	1,700	1,300
5	Elizabeth Prevoa	3,000	1,028	1,800	1,200
S.E.Side	Frederick W. Neafsey	1,000	2,041	1,000	
6	James D. Ennis	300	902	300	

CARNES PLACE

1, 2, 3	Marie W. Lothrop	28,000	4,405	26,000	2,000

CARVER STREET

9	Geo. L. De Blois *et al.* trs.	Value at 4 Park Square.			
17	Boston, Worcester & N. Y. Railway Co.	22,000	1,790	18,000	4,000
Lot 62	Harry L. Rice *et al.* trs.	22,900	1,529	22,900	
Lot 61	William J. Stober	22,800	1,522	22,800	
Lot 60	William J. Stober	23,000	1,533	23,000	
	N. W. Cor. Stuart St.				
49, 51	*Animal Rescue League	50,000	1,943	39,000	11,000
53	Annie Stoll	9,000	1,147	8,000	1,000
55	Leopold Pastorelli	8,000	1,134	6,700	1,300
57	David L. Pastorelli	8,500	1,134	6,700	1,800
61	Albert Besse *et al.*	12,000	1,134	5,600	6,400
63	Luella B. Coggan	7,500	1,080	5,400	2,100
65	Katherine Hearn	7,000	1,098	5,400	1,600
67, 69	Napoleon L. Demara	20,000	1,740	8,700	11,300
71	Mary Maitland *et al.*	9,000	1,551	7,700	1,300
73	Humphrey J. Donovan	9,000	1,442	7,200	1,800
75	Nora V. Shea	8,000	1,350	6,700	1,300
77	Mary O'Shea	7,500	1,227	6,100	1,400
79	Babson Statistic'l Org'n., Inc.	9,000	1,117	5,600	3,400

FRANK H. POWERS CO.
39 STANHOPE STREET, BOSTON, MASS.
Telephone KENmore 6195

BUILDERS
Appraisals for Loans and Fire Losses

No.	Owner	Total	Sq. Ft.	Land	Building
81	Savino Diomede *et al.*	$10,500	1,470	$7,300	$3,200
83	Nickels B. Huston	10,000	1,330	6,600	3,400
85	John L. Hurley	8,500	766	3,800	4,700
87, 89	John L. Hurley	9,000	1,110	5,600	3,400

8	Geo. G. Crocker *et al.* trs.	37,000	1,890	18,900	18,100
12	Alexander Steinert	16,200	1,468	13,200	3,000
14	Leslie Hastings	17,000	1,400	11,200	5,800
16	Leslie Hastings	15,000	1,200	9,600	5,400
18, 20	Lundin Turkish Bath Co.	65,000	3,854	30,800	34,200
24, 26	Renee M. Maxe	18,000	797	13,500	4,500
	Cor. Eliot.				
E. Side	Mary L. McDonald. Value at 6, 10 Eliot St.				
	N. W. Cor. Stuart.				
48, 56	Park Sq. Hotel Corpn. Valued on Stuart St.				
58	Adolfo Bertoli *et al.*	12,000	1,174	8,200	3,800
60	Mildred Olin *et al.*	10,000	1,053	7,300	2,700
62	Lena Hanlon	8,000	844	5,800	2,200
64, 68	Edison Electric Illg. Co.	Valued at 80, 84 Warrenton Street.			
76, 82	Realty Inc.	137,000	3,928	23,600	113,400
84	Christus A. Pattago	6,000	685	4,300	1,700
86	Timothy Keating	6,500	669	4,200	2,300
88	John W. McDonald hrs.	7,400	860	5,200	2,200
90	Ernestine Ferrari	7,500	915	5,500	2,000
92	Valued at 68, 76 Warrenton St.				
94, 96	Herbert F. Sawyer	13,000	1,067	6,700	6,300
98, 100	Max Jacobovitz	10,000	1,159	7,200	2,800
102, 104	Katherine Kanneleopoulos	12,000	1,248	10,000	2,000

CASTLE STREET

	Cor. Mayo				
60	Minna Zetzel	21,000	2,581	10,300	10,700
	Cor. Middlesex				
104, 106	Nathan Spigel	7,500	1,768	5,300	2,200
108	Minas Minasian	6,000	1,388	3,800	2,200
110	Carl A. Himberg *et al.*	6,000	1,386	3,800	2,200
	Cor. Emerald				
114	George Dushker	4,000	612	2,400	1,600
116, 128	George Dushker	5,500	976	2,700	2,800
130	Naieb A. Naddaff	5,500	985	2,700	2,800
132	George Dushku	5,500	954	2,600	2,900
134	Bertha Lurinsky	9,000	1,054	4,000	5,000
	Cor. Village				

Walton's LUNCH CO.
17 CONVENIENTLY LOCATED RESTAURANTS
INCLUDING
105 Causeway Street
CAMBRIDGE 78 Massachusetts Ave.
ALLSTON 1215 Com'lth Ave.

No.	Owner	Total	Sq. Ft.	Land	Building
136	Peter De Lallis	$5,000	909	$3,400	$1,600
138	William Veno *et al.*	3,800	900	2,500	1,300
140	Frank W. Zemeir	4,500	900	2,500	2,000
142	Osmond V. Potter	3,800	900	2,500	1,300
144	Max Fruman	3,800	900	2,500	1,300
146	Max Fruman	6,700	933	3,700	3,000
	Cor. Albion.				
148	Stephen J. Connolly	7,000	1,004	4,300	2,700
152	Stephen J. Connolly	6,500	981	3,900	2,600

CAUSEWAY STREET

1	Rachel L. Gordon *et al.*	10,000	900	6,300	3,700
3	Hosea H. Dustin	9,000	904	5,900	3,100
5, 5A	Causeway Print Inc.	7,600	834	5,500	2,100
7	Causeway Print Inc.	7,600	837	5,500	2,100
9	Mary E. Burke	8,000	900	5,900	2,100
13, 21	William G. Lynch	62,400	3,970	25,800	36,600
23	Francis J. Howard tr.	8,500	900	5,900	2,600
27	Pauline Green	12,600	925	6,000	6,600
29	Pauline Green	11,000	900	5,900	5,100
31, 33	N. E. Trust Co. tr.	8,400	900	5,900	2,500
	Cor. Merrimac.				
49	Valued at 139 Merrimac Street.				
55, 59	Samuel Freedberg	59,000	1,875	46,900	12,100
	Cor. Lancaster.				
65, 67	Mary A. Doherty *et al.* trs.	37,000	1,062	27,600	9,400
69, 71	Charles W. Dimick	28,000	1,020	24,500	3,500
72, 75	J. E. Doherty *et al.* trs.	29,000	1,020	24,500	4,500
81, 89	Peter Bent Brigham Hosp.	331,500	9,508	256,700	74,800
	Cor. Portland.				
91, 95	North Station—Parker Bldgs. Co.	300,000	7,986	239,600	60,400
101, 111	Boylston A. Beal *et al.* trs.	260,000	6,368	222,900	37,100
	Cor. Friend.				
113, 117	New Eng. Trust Co. trs.	200,000	4,524	158,300	41,700
119, 123	Waldorf System, Inc.	140,000	2,887	95,300	44,700
125, 133	New Eng. Trust Co. trs.	200,000	3,520	140,800	59,200
	Cor. Canal.				
143	*City of Boston	342,500	48,680	340,800	1,700
	Cor. Haverhill.				
147, 153	John F. Burke *et al.* trs.	46,000	2,762	44,200	1,800
155, 165	John F. Burke *et al.* trs.	49,000	4,647	46,500	2,500
	Cor. Beverly.				
201, 207	Arthur D. Cassell	17,500	1,950	16,500	1,000
239, 245	H. W. Barrett *et al.* trs.	175,000	13,245	86,100	88,900
251	H. E. Converse *et al.* trs.	415,000	17,560	140,500	274,500
289	Daniel McLaughlin *et al.*	5,500	980	2,900	2,600

No.	Owner	Total	Sq. Ft.	Land	Building
291, 293	Miriam V. Cohen	$8,000	1,307	$4,600	$3,400
	Cor. Prince.				
12	Conveyancers Title Ins. Co. mtgee.	9,200	1,200	7,200	2,000
r. 14	Conveyances Title Ins. Co. mtgee.	3,000	900	1,800	1,200
16	Conveyancers Title Ins. Co. mtgee.	9,500	1,200	7,800	1,700
18	Bessie Bowman	12,500	1,483	9,600	2,900
20	Esther Some	12,800	1,365	8,800	4,000
24	Sanford F. Petts	10,600	1,200	9,600	1,000
	Cor. Wall.				
26	Richard Morrison dev.	10,200	940	9,400	800
30, 32	Richard Morrison dev.	17,500	1,397	13,900	3,600
34, 36	Morris Levitt *et al.*	24,300	1,205	13,300	11,000
38, 40	Ida Shapiro	54,700	2,640	34,300	20,400
	Cor. Lowell.				
44, 54	Boston Elevated Ry. Co.	132,500	7,630	114,500	18,000
	Cor. Billerica.				
60, 64	Jacob L. Wolbarsht	45,500	1,339	33,500	12,000
66, 72	Mary A. Shea *et al.*	202,100	7,905	158,100	44,000
	Cor. Nashua.				
76, 78	North Station Hotel Building Inc.	1,038,600	12,384	148,600	890,000
80, 140	Boston & Me. R. R. Co.	5,278,400	345,213	2,778,400	2,500,000
150	North Station Industrial Bldg., Inc.	1,317,000	45,492	363,000	954,000
	Cor. Beverly.				
228, 250	Loose-Wiles Biscuit Co.	710,000	42,820	235,500	474,500
	Cor. Charlestown Bridge.				
294	Ella P. Boggs	73,500	21,460	70,600	2,900
	Cor. Charles River Avenue.				

CAZENOVE STREET

1	Maud L. Burt	6,500	1,394	3,300	3,200
3	Nickels B. Huston	6,500	1,393	3,300	3,200
5	William C. Strachan *et al.*	6,200	1,393	3,200	3,000
7	Sarah M. Davis *et al.*	6,200	1,393	3,200	3,000
9	Ida E. Taylor	6,200	1,290	2,900	3,300
11	Chas. A. White *et al.* trs.	5,800	1,122	2,500	3,300
15A	Nellie McAuliffe	5,800	1,120	2,500	3,300
15	Martha E. Glover *et al.*	6,000	1,120	2,700	3,300
17	H. L. Sampson *et al.* trs.	23,500	2,079	5,200	18,300
2	Philip Taylor	5,500	1,122	2,500	3,000
4	Chas. A. White *et al.* trs.	5,500	1,122	2,500	3,000
6	Nickels B. Huston	5,500	1,122	2,500	3,000

No.	Owner	Total	Sq. Ft.	Land	Building
8	Edmond M. Poulin	$4,000	1,176	$2,600	$1,400
10	Edmond M. Poulin	4,000	1,164	2,600	1,400
12	Edmond M. Poulin	4,000	1,164	2,600	1,400
14	Edmond M. Poulin	4,000	1,160	2,600	1,400
16	Edmond M. Poulin	4,000	1,187	2,700	1,300
18, 24	Helen M. Moulton	17,000	2,992	7,500	9,500
26, 28	Helen M. Moulton	11,000	1,820	5,500	5,500

CEDARLANE WAY

(Formerly Malcolm Street)

14, 16	Maude K. Williams	11,000	992	5,000	6,000
18	Maude K. Williams	6,300	524	2,600	3,700
32	Mary C. Wheelwright	6,000	674	2,700	3,300
34	Mary C. Wheelwright	4,000	600	2,400	1,600
36	Rebecca R. Joslin	4,000	670	2,700	1,300
38	Rebecca R. Joslin	3,000	663	2,700	300
44	Dorcey C. Newell *et al.*	7,500	767	3,100	4,400
46	Ethel S. Bolton	7,500	768	3,100	4,400
48	Elliott Henderson *et al.* trs.	8,500	786	3,100	5,400
50	Elliott Henderson *et al.* trs.	8,500	787	3,100	5,400

CENTRAL COURT

N. E. Cor. Avon.

	J. E. Roantree *et al.* trs,	226,000	5,935	213,600	12,400
E. Side	J. E. Roantree *et al.* trs	255,000	7,040	239,400	15,600
E. Side	Jordan Marsh Co.	97,000	2,349	94,000	3,000
E. Side	J. E. Roantree *et al.* trs.	68,000	1,390	65,300	2,700

CENTRAL STREET

7, 9	Fifty Associates	34,000	1,100	31,900	2,100
11	Fifty Associates	30,000	1,100	27,500	2,500
17	Fifty Associates	30,000	1,100	27,500	2,500
19	Fifty Associates	30,000	1,105	27,600	2,400
21, 23	Fifty Associates	30,000	1,105	27,600	2,400
29	Eliot Savings Bank	75,000	1,980	49,500	25,500
35, 37	Francis R. Bangs *et al.* trs.	28,000	960	24,000	4,000
73	B. & C. S. Jenney trs.	Valued at 12, 18 India Street.			

Cor. India.

10, 12	Boston News Bureau Inc.	61,000	1,496	56,900	4,100
14, 16	Boston News Bureau Inc.	43,000	620	21,700	21,300
18, 20	Boston News Bureau Inc.	40,000	945	31,200	8,800
22, 24	City Club Corporation	38,000	840	27,700	10,300
26, 28	Randolph Savs. Bank	32,000	926	27,800	4,200
32, 36	Donald M. Hill *et al.* trs.	65,000	1,852	55,600	9,400

No.	Owner	Total	Sq. Ft.	Land	Building
32	Central W. & W. D. Corp.	$15,700	1,225	$12,200	$3,500
33	Central W. & W. D. Corp.	14,500	1,223	11,000	3,500
34	Central W. & W. D. Corp.	14,500	1,219	11,000	3,500
35	Central W. & W. D. Corp.	14,500	1,214	11,000	3,500
36	Central W. & W. D. Corp.	14,500	1,214	11,000	3,500
37	Central W. & W. D. Corp.	14,500	1,225	11,000	3,500
38	Central W. & W. D. Corp.	14,500	1,223	11,000	3,500
39	Central W. & W. D. Corp.	14,500	1,219	11,000	3,500
40	Central W. & W. D. Corp.	15,800	1,371	12,300	3,500
41	Central W. & W. D. Corp.	14,500	1,327	10,600	3,900
42	Central W. & W. D. Corp.	13,000	1,171	9,400	3,600
43	Central W. & W. D. Corp.	13,000	1,166	9,300	3,700
44	Central W & W. D. Corp.	13,000	1,166	9,300	3,700
45	Central W. & W. D. Corp.	13,000	1,171	9,400	3,600
46	Central W. & W. D. Corp.	13,000	1,161	9,300	3,700
47	Central W. & W. D. Corp.	13,000	1,171	9,400	3,600
48	Central W. & W. D. Corp	13,000	1,166	9,300	3,700
49	Central W. & W. D. Corp.	13,000	1,171	9,400	3,600
50	Central W. & W. D. Corp.	13,000	1,171	9,400	3,600
End	Central W. & W. D. Corp.	30,500	4,722	30,500	

CHAMBERS STREET

7	Bertha Ross	20,000	1,683	10,100	9,900
9	Cyrus Sargent hrs.	14,000	1,620	5,700	8,300
11	Rebecca Bychower	11,000	1,584	4,800	6,200
13	Marks Mittenthal	9,000	1,545	4,600	4,400
15	George H. Tinkham *et al.*	8,000	1,400	4,200	3,800
17	George H. Tinkham *et al.*	7,500	1,311	3,900	3,600
19	H. W. Baxter, Jr., *et al.* trs.	11,000	1,533	4,700	6,300
21	H. W. Baxter, Jr., *et al.* trs.	11,000	1,533	4,700	6,300
23	H. W. Baxter, Jr., *et al.* trs.	11,000	1,533	4,700	6,300
27	*Rom. Cath. Arch. of Bost.	25,000	5,198	15,600	9,400
35	**Rom. Cath. Arch. of Bost.	7,600	1,377	4,100	3,500
37	Elizabeth A. Downes	8,000	1,377	4,100	3,900
39	Peter Limoni	19,000	1,650	5,000	14,000
43	Peter Limoni	16,000	1,100	3,300	12,700
45	John F. Cranston *et al.*	17,000	1,750	5,300	11,700
47	Cosimo Mascari	19,000	1,796	5,400	13,600
49	Jennie Jacobs	19,000	1,786	5,400	13,600
51	Esther Robbins	9,000	1,750	5,300	3,700
53, 55	Samuel Polov *et al.*	22,000	1,750	12,200	9,800
	Cor. Green				
65, 67	Simon J. Morton *et al.*	25,100	1,962	7,400	17,700
69	Joseph Tucker	15,600	1,962	6,900	8,700

No.	Owner	Total	Sq. Ft.	Land	Building
73	Annie G. O'Brien	$9,500	2,028	$6,100	$3,400
75	Annie G. O'Brien	11,000	2,106	6,300	4,700
77	Eva Sklarsky	13,000	1,738	4,800	8,200
79	Eva sklarsky	12,500	1,689	4,700	7,800
81	Leo Finkelman	15,000	1,674	5,000	10,000
83	Ontonio Vicari *et al.*	15,000	1,682	5,000	10,000
85	Sarah Rodman	11,000	1,391	4,200	6,800
87	Sarah Rodman tr.	9,500	1,400	4,200	5,300
89	Harris Yoffa	11,000	1,305	3,900	7,100
91	Annie Levin	12,800	1,400	4,200	8,600
93, 99	*Beth Hackneseth Tif. Israel	39,000	4,625	13,900	25,100
103, 105	Mary De Rosa	12,000	1,831	5,500	6,500
109	Middleborough Sav. Bank	7,000	1,130	2,800	4,200
111, 113	Middleborough Sav. Bank	12,900	2,117	6,400	6,500
117	Arthur Rabinovitz	11,800	1,550	4,600	7,200
119, 121	Joseph A. McMorrow	27,000	5,184	20,700	6,300
127	Hyman Goodowsky	13,000	2,071	6,700	6,300
129	Dora Mazur	14,000	1,396	3,800	10,200
131	Rachel Yanes	8,200	1,157	3,200	5,000
133	Louis Rogolsky	9,000	1,322	3,600	5,400
135	Rachel Schneider	10,000	1,386	3,800	6,200
137	Lena Levenson	10,000	1,200	3,300	6,700
139, 143	Louis H. Levenson	28,000	4,413	12,100	15,900
145	Henry G. Lawler	10,000	1,100	3,000	7,000
147	Solomon Derby	8,500	900	2,500	6,000
	Cor. Ashland.				
175	Rose Silverstein *et al.*	8,100	1,160	4,400	3,700
177	Samuel Tanser *et al.*	8,400	1,146	3,400	5,000
179	Esther Rutstein	8,100	1,044	3,100	5,000
181	Esther Rutstein	8,100	1,030	3,100	5,000
183	Fannie Levingston	9,000	1,032	3,400	5,600
185	Harry Lesser	17,000	1,056	5,800	11,200
	Cor. Spring.				
191, 193	Bessie Oshry	21,000	1,174	7,100	13,900
195	Simon Gross	9,500	1,070	3,800	5,700
197	Jacob Block	9,500	1,071	3,800	5,700
199	Jacob Block	9,000	1,085	3,800	5,200
201	George Vaccaro	4,000	540	2,000	2,000
203	Charles F. Weinberg *et al.*	3,200	451	1,700	1,500
205	Charles F. Weinberg *et al.*	3,300	451	1,800	1,500
	Cor. Barton.				
207, 213	Warren Inst. for Savings	16,000	1,519	4,600	11,400
215, 217	Nathan Bovarnick	7,200	975	2,900	4,300
219	Nathan Bovarnick	7,600	750	2,600	5,000
	Cor. Brighton.				

ALVORD BROS. NEWTON REAL ESTATE
81 Union St., Newton Centre Telephone CENtre Newton 3006

No.	Owner	Total	Sq. Ft.	Land	Building
229, 231	Realty Inc.	$10,200	1,100	$3,900	$6,300
237	Minnie Bresnick	7,000	948	2,800	4,200
239	Bessie Alpert	7,000	810	2,400	4,600
	Cor. Auburn.				
247	Realty Inc.	12,000	810	3,200	8,800
249	Eleck Fineberg *et al.*	6,000	752	2,100	3,900
251, 253	David Pokat *et al.*	12,000	1,449	4,000	8,000
10, 12	Franklin Sav. Bank	13,000	1,637	8,200	4,800
14, 16	J. H. Soliday *et al.* trs.	7,000	1,386	4,700	2,300
18	Barnard Goodowsky	11,500	1,200	4,200	7,300
r. 18	George H. Tinkham *et al.*	1,700	1,496	1,500	200
20, 22	George H. Tinkham *et al.*	16,000	2,289	8,000	8,000
24	John Goulding *et al.*	23,400	3,159	11,000	12,400
30	Evelyn R. Levins *et al.*	16,000	1,969	8,400	7,600
32	Annie Sherman	15,500	1,670	6,200	9,300
34	Jacob Jacobs	15,200	1,631	6,100	9,100
38	*Boston Baptist B. C. M. Soc.	60,000	8,773	28,500	31,500
44	*Frances E. Willard Set.	10,500	1,471	5,500	5,000
46	*Frances E. Willard Set.	11,600	1,763	6,600	5,000
50	Martha H. Costello	9,200	1,226	4,600	4,600
52	Ruby E. Leonard	9,500	1,219	4,900	4,600
54	John P. Costello	11,100	1,237	6,200	4,900
	Cor. Eaton.				
56	Abraham Gans	15,000	1,480	6,700	8,300
58	Pearl Romanow	9,800	1,348	5,100	4,700
60	Pasqualina Burzillo	19,600	2,200	8,300	11,300
62	Tillie Rosen	33,000	4,298	13,000	20,000
	*Roman Cath. Archbishop	62,600	9,100	34,100	28,500
	Cor. Allen.				
	*City of Boston	138,600	14,128	53,000	85,600
	Cor. Poplar.				
110	See 1 Poplar Street.				
130	Frank Ficarra	6,300	857	2,600	3,700
134	Frank Ficarra	6,800	976	2,900	3,900
136	Fannie Tarlinsky	6,500	673	2,000	4,500
146	Pasquale Palumbo *et al.*	6,000	800	2,400	3,600
148	Herman H. Middleman	6,500	800	2,400	4,100
150	Leah Eyges *et al.*	8,000	1,060	3,200	4,800
152	Guiseppi Foti *et al.*	7,000	1,000	3,000	4,000
154	Samuel Pitchel	8,100	1,000	3,000	5,100
156	Fannie Tarlinsky	12,200	1,109	3,600	8,600
158	Fannie Tarlinsky	12,900	1,222	3,700	9,200

No.	Owner	Total	Sq. Ft.	Land	Building
160	Fannie Tarlinsky	$13,300	1,386	$4,200	$9,100
162	Fannie Tarlinsky	12,500	1,204	3,600	8,900
164	Fannie Tarlinsky	12,200	1,264	3,800	8,400
174, 176	Rosie Bernstein	10,000	813	2,400	7,600
178	Lazarus Goodman	4,500	480	1,500	3,000
180	Bessie Looker	4,700	520	1,700	3,000
182, 186	Roberta O. Earle tr.	14,200	1,789	8,000	6,200
	Cor. Spring.				
190, 194	Sophie Flakser	22,300	1,320	5,900	16,400
198	George D. Shaw	15,000	1,024	3,100	11,900
200, 202	Isidor Goodman	20,000	2,118	7,400	12,600
	Cor. Barton.				
208	Francis S. Bannon	2,800	308	1,200	1,600
212	Dora Bovarnick	11,000	1,205	4,200	6,800
214, 216	Mollie Lifshitz, *et al.*	12,000	1,000	4,000	8,000
	Cor. Brighton.				
218	Rose Glashow	10,000	900	3,400	6,600
234	Bessie Lookner	3,000	798	2,400	600
236	Louis Baer *et al.*	8,000	800	2,600	5,400
238	Sarah Cooper	8,000	800	2,800	5,200
	Cor. Auburn.				
248	Fannie Swartz	15,000	1,100	4,400	10,600
250	Barnet Goldberg	6,000	720	2,300	3,700
252	Barnet Goldberg	17,400	1,287	6,400	11,000
	Cor. Charles.				

CHAMBERS STREET COURT

2	Guiseppe Mascari	3,600	803	1,200	2,400
3	Guiseppe Mascari	3,600	803	1,200	2,400
4	Guiseppe Mascari	3,600	802	1,200	2,400
5	Guiseppe Mascari	3,600	802	1,200	2,400
6	Nellie F. Hill	4,700	1,470	2,200	2,500
8	Nellie F. Hill	4,600	1,418	2,100	2,500

CHAMPNEY PLACE

(Boston Proper)

1	Champney Place Realty Co.	8,100	765	1,900	6,200
2	Champney Place Realty Co.	8,100	765	1,900	6,200
3	Champney Place Realty Co.	8,100	765	1,900	6,200
4	Champney Place Realty Co.	8,100	765	1,900	6,200

CHAMPNEY PLACE

(Roxbury)

1, 2	Leverett I. Witter	2,300	1,957	1,300	1,000
3	Leverett I. Witter	1,600	1,564	1,100	500
4	Leverett I. Witter	1,600	1,564	1,100	500

No.	Owner	Total	Sq. Ft.	Land	Building
5	Leverett I. Witter	$1,600	1,564	$1,100	$500
6	Leverett I. Witter	1,600	1,564	1,100	500
7	Leverett I. Witter	1,600	1,564	1,100	500
8	Leverett I. Witter	1,600	1,564	1,100	500
9	Leverett I. Witter	1,600	1,564	1,100	500
10	Leverett I. Witter	1,600	1,564	1,100	500

CHANDLER STREET

	N. Y., N. H. & H. R. R. Co.	20,000	4,008	20,000	
	Cor. Berkeley.				
25	W. H. Hopkins *et al.*	420,000	26,892	174,800	245,200
57	Charles Wood	8,000	1,600	4,800	3,200
59	Julia Connors	8,000	1,600	4,800	3,200
61	Harry E. Webb *et al.*	7,000	1,600	4,800	2,200
63	Mary E. Bowe	8,000	1,600	5,200	2,800
	Cor. St. Charles.				
65	McLean & Cousens Co.	12,500	1,680	6,000	6,500
67	Eleanor C. Dillon *et al.*	7,700	1,536	4,600	3,100
69	Rebecca A. Gurney	8,500	1,536	4,600	3,900
71	Rose A. Adams	8,000	1,536	4,600	3,400
73	Helen E. Shaw *et al.*	8,000	1,536	4,600	3,400
75	Julia Connor	8,000	1,536	4,600	3,400
77	Jane Hamilburg	7,500	1,600	5,600	1,900
	Cor. Cazenove.				
79	*Brooks House Corp.	67,000	4,706	16,400	50,600
85	Emily E. Harrison	8,000	1,532	4,200	3,800
107	Margaret M. Walsh	8,000	1,516	4,500	3,500
109	Grace Smiley	8,000	1,427	4,300	3,700
111	Old Colony Tr. Co. tr. *et al.*	8,000	1,450	4,300	3,700
113	Helen McMorrow	8,000	1,280	3,800	4,200
115	Catherine Maguire	8,000	1,159	3,500	4,500
117	Raymond Pierce *et al.*	7,500	1,070	3,200	4,300
119, 121	W. D. Smith Electric Co.	8,500	1,282	3,800	4,700
2, 18	Rollin H. Allen hrs.	Included with 419, 431 Tremont St.			
24, 32	Valued at 79 Berkeley St.				
44	Augustus McAuley	8,000	1,088	3,800	4,200
46	Mary E. Malone	7,500	1,088	3,300	4,200
48	Mary A. McNamara	8,000	1,285	3,800	4,200
50	Sarah F. Slattery	8,000	1,285	3,800	4,200
52	Catherine McAuley	7,500	1,100	3,300	4,200
54	Augustus McAuley	7,500	1,100	3,300	4,200
56	William G. Merrifield	7,500	1,100	3,300	4,200
58	Charles J. Fox	7,500	1,100	3,300	4,200
60	Michael J. McLaughlin	7,500	1,100	3,300	4,200

No.	Owner	Total	Sq. Ft.	Land	Building
62	Frank Butynski	$7,500	1,100	$3,300	$4,200
64	Georgie Gilbert	7,500	1,100	3,300	4,200
66, 68	Thomas J. Murphy *et al.*	15,000	2,200	6,600	8,400
70	Frances B. Baxter	7,500	1,100	3,300	4,200
72	Frances B. Baxter	7,500	1,100	3,300	4,200
74	Max Long	7,500	1,100	3,300	4,200
76	Charles J. Fox	7,500	1,100	3,300	4,200
78	Frances Cornell	7,500	1,100	3,300	4,200
80	Frances Cornell	7,500	1,103	3,300	4,200
82	Frances Cornell	7,500	1,100	3,300	4,200
84	Workingmen's Co-op Bank	7,500	1,100	3,300	4,200
86	Mary Reilly *et al.*	7,500	1,100	3,300	4,200
88	Ernest Libby	7,500	1,100	3,300	4,200
90	Mary E. Cummings	7,500	1,280	3,800	3,700
92	Joanna E. Hagerty	7,500	1,280	3,800	3,700
94	Jane Scanlon	7,500	1,280	3,800	3,700
96	Neil McNeil Endow't Fund	7,500	1,280	4,500	3,000
98, 100	Mary O. Cowles	16,000	1,280	7,000	9,000
	Cor. Clarendon.				
102	Catherine Breen	8,000	1,280	4,200	3,800
104	Ann King	8,000	1,280	3,800	4,200
106	Amanda C. Martin	8,000	1,280	3,800	4,200
108	Rose E. Murphy	8,000	1,280	3,800	4,200
110	Annie S. Milliken	8,000	1,280	3,800	4,200
112	Annie Thompson	8,000	1,280	3,800	4,200
114	George U. Bauer	8,000	1,216	3,600	4,400
116	Eleanor C. Dillon *et al.*	8,000	1,280	3,800	4,200
118	Thomas R. Davy *et al.*	8,000	1,280	3,800	4,200
120	Maria A. Dean	8,000	1,280	3,800	4,200
122	Flora Leverone	8,000	1,280	3,800	4,200
124	Flora Leverone	8,000	1,280	3,800	4,200
126	Helen G. Moseley *et al.*	8,000	1,280	3,800	4,200
128	James Hooban *et al.*	8,000	1,280	3,800	4,200
130	Neil McNeil Endow. Fund	8,000	1,280	3,800	4,200
132	Neil McNeil Endow. Fund	8,000	1,280	3,800	4,200
134	Bessie E. Bowe	8,000	1,280	3,800	4,200
136	Annie L. Hunter	8,000	1,280	3,800	4,200
138	Bridget T. Fox	8,000	1,280	3,800	4,200
140	Mary Leverone	8,500	1,280	4,000	4,500
142	Flora Leverone	8,500	1,280	4,200	4,300
144	Anna E. McMahan	8,500	1,280	4,200	4,300
146	Flora Leverone	9,000	1,280	4,800	4,200
148	Edith B. Mayo	10,500	1,408	5,600	4,900
150, 152	Realty Inc.	32,000	2,432	17,000	15,000
	Cor. Dartmouth.				

No.	Owner	Total	Sq. Ft.	Land	Building
7	Theodore E. Clark	$1,600	492	$1,500	$100
4	Hannah Greenhood	3,200	400	3,200	
6	Catherine Farley	2,800	400	2,800	
8	Theodore E. Clark	2,000	380	2,000	

CHAPMAN PLACE

Valued on Bosworth, Province and School Streets.

CHARDON COURT

1	Susan M. Stuart *et al.* trs.	45,000	5,975	30,900	14,100
3	N. E. Tel. & Tel. Co.	30,700	6,139	30,700	

CHARDON STREET

5	N. E. Tel. & Tel. Co.	25,200	1,800	25,200	
7	N. E. Tel. & Tel. Co.	24,400	1,743	24,400	
9, 17	Robert Cheyne	107,600	7,200	57,600	50,000
23	Susan M. Stuart *et al.* trs.	40,000	3,296	33,000	7,000
	*City of Boston. Valued at 43 Hawkins Street.				
	Cor. Bowker.				
18	James E. Burke hrs.	14,000	1,936	11,600	2,400
20	Orrin Levin	26,000	2,074	12,400	13,600
24, 26	Harley E. Hall *et al.*	50,000	5,431	32,600	17,400
30	Catherine A. Codman *et al.*	26,600	4,435	26,600	
32, 38	Elizabeth A. Lufkin	47,000	4,934	29,600	17,400
42, 52	Boylston A. Beal *et al.* trs.	100,000	9,759	58,600	41,400
54, 58	W. D. Turner *et al.* trs.	53,000	3,654	21,900	31,100
60, 64	W. D. Turner *et al.* trs.	85,700	5,949	35,700	50,000
80, 84	Ellis E. Snider tr.	180,000	9,795	58,800	121,200

CHARLES STREET

7	Gerald G. E. Street *et al.* trs.	30,000	1,839	25,700	4,300
9, 11	Gerald G. E. Street *et al.* trs.	31,000	1,812	25,400	5,600
13, 15	Gerald G. E. Street *et al.* trs.	45,000	2,550	35,700	9,300
17	Gerald G. E. Street *et al.* trs.	23,000	1,210	19,400	3,600
	Cor. Branch.				
19, 21	Gerald G.E. Street *et al.* trs.	27,700	1,088	17,400	10,300
25, 29	Gerald G.E. Street *et al.* trs.	30,000	1,035	18,600	11,400
	Cor. Chestnut.				
37	Johanna T. Carroll *et al.*	23,000	1,613	19,300	3,700
39	Jonathan H. Mann *et al.*	25,000	1,632	19,500	5,500
41, 43	Wiliam Minot *et al.* trs.	35,000	2,437	29,200	5,800

BEACON HILL
BACK BAY
RESIDENTIAL
REAL ESTATE

WM. C. CODMAN & SON
30 CHARLES STREET
Est. 1872 LAFayette 2460

BROKERS
AGENTS
APPRAISERS
INSURANCE

No.	Owner	Total	Sq. Ft.	Land	Building
45	Woman's E. and I. Un., trs.	$35,000	1,532	$18,300	$16,700
49	Patrick O'Connor	14,500	862	10,300	4,200
51	Hyman L. Grossman *et al.*	16,500	862	10,300	6,200
53	Ruth A. Temple	13,000	862	10,300	2,700
65, 67	Mary C. Wheelwright	39,000	2,117	23,200	15,800
69	Rebecca R. Joslin	15,500	1,009	10,000	5,500
71	Rebecca R. Joslin	16,400	1,092	10,900	5,500
73	Rebecca R. Joslin	22,300	1,681	16,800	5,500
75	Philip Rosenberg *et al.*	37,000	1,647	16,400	20,600
77, 77½	Dorcey C. Newell *et al.*	22,200	1,125	11,200	11,000
79	Isadore Rubin *et al.*	22,000	1,100	11,000	11,000
81, 83	Joseph E. Chandler	24,700	1,722	17,000	7,700
85	Israel Sack	20,000	859	8,600	11,400
89	Cornelius H. Cronin	35,000	2,722	27,200	7,800
91	Elizabeth A. Cronin	25,000	1,840	18,400	6,600
99	Samuel A. Schultz tr.	20,000	1,464	11,700	8,300
101	Margaret M. Spillane	19,500	1,440	11,500	8,000
103	Samuel Kaufman	24,000	1,452	11,600	12,400
105	Elliott Henderson *et al.* trs.	20,300	1,610	12,900	7,400
107	Elliott Henderson *et al.* trs	20,300	1,610	12,900	7,400
109	Elliott Henderson *et al.* trs.	20,300	1,610	12,900	7,400
119	Bernard Steuer	17,000	1,578	11,000	6,000
121	Lillian M. Nelson	14,500	1,546	10,800	3,700
123	Jennie Burnce *et al.* trs.	17,100	1,553	10,800	6,300
125	Christine J. Woollett	22,000	1,473	10,300	11,700
127	Lillian S. Clark	15,400	1,450	10,100	5,300
129	Rachel L. Allen dev.	15,000	1,440	10,000	5,000
131	Henry C. Brookings	17,500	1,423	9,900	7,600
133	Henry C. Brookings	22,600	1,829	12,800	9,800
137	Joseph Tucker	13,000	1,164	8,200	4,800
139	Simon Stephens *et al.*	13,000	1,292	9,000	4,000
141	Joseph Shelevsky	22,600	2,625	18,300	4,300
145	Joseph Shelevsky	19,100	2,167	15,100	4,000
147	Margt. A. Brannick *et al.*	18,400	1,700	11,900	6,500
149	Edith L. Holmes	14,000	1,500	10,500	3,500
151	Elizabeth Silverman	24,700	1,462	11,700	13,000
155	Annie S. Penfield	14,400	1,441	14,400	
r. 155	Annie S. Penfield	2,500	410	1,600	900
	(Silver Place.)				
157, 159	Harry T. Morton	4,900	609	4,900	
161	Ida L. Miller. Valued on Cambridge St.				
	Cor. Cambridge				
215, 239	*City of Boston	1,950,000	125,452	501,800	1,448,200
	(Suffolk County Jail.)				
249	*Mass. Eye and Ear Inf.	365,200	29,294	110,000	255,200

STREET & COMPANY, Inc.
Mortgage Loan Correspondents of the Prudential Insurance Company of America

REAL ESTATE
Insurance - Mortgages
185 DEVONSHIRE STREET
Tel. LIBerty 4436

No.	Owner	Total	Sq. Ft.	Land	Building
E. Side	Sam Feldman	$18,400	7,050	$18,400	
333, 341	Charlesbank Homes	180,000	13,160	55,900	$124,100
	Cor. Poplar.				
345	Bldg. Management Inc.	20,900	1,651	9,900	11,000
347	Bldg. Management Inc.	17,900	1,698	5,900	12,000
349	Bldg. Management Inc.	18,100	1,740	6,100	12,000
351	Bldg. Management Inc.	17,800	1,782	5,800	12,000
353	Bldg. Management Inc.	18,000	1,871	6,000	12,000
355, 361	**Eliz. Peabody House Asso.	111,400	3,520	11,400	100,000
365, 369	Louis Stern tr.	14,000	3,080	10,000	4,000
371	Ruth Hill	6,000	962	3,100	2,900
373	Edmund Hailey	5,300	962	3,100	2,200
375	Francis L. Butler	5,300	962	3,100	2,200
377	Mary Stokes	5,300	962	3,100	2,200
379	Michael J. Toumey	6,000	1,000	3,300	2,700
	Cor. Chambers.				
387	John Dzickonski *et al.*	8,000	680	3,400	4,600
391	Anna Carletti	4,900	1,000	3,200	1,700
393	Gerard M. Balboni	6,200	996	3,200	3,000
395	Eva W. White	6,500	996	3,200	3,300
397	Franklin Savings Bank	4,100	1,267	4,100	
399	Joseph W. Guarante	4,800	1,174	4,800	
401	Joseph W. Guarante	3,300	725	3,300	
403	Joseph W. Guarante	1,200	205	1,200	

20, 26	Lincolnshire Realty Co. Inc.	400,000	8,160	106,000	294,000
28, 32	Stephen R. H. Codman *et al.* trs.	110,000	3,583	58,300	51,700
	Cor. Chestnut.				
34, 36	Rebecca Fishelson	38,500	1,677	28,400	10,100
38	Richard H. Summers	32,400	1,680	20,200	12,200
40	William Coombs Codman *et al.* trs.	28,500	1,680	20,200	8,300
42	Florence G. Spooner *et al.*	19,600	1,120	13,400	6,200
44	Catherine M. Deasy *et al.*	18,700	1,134	13,600	5,100
46	Sarah Fishelson	25,700	1,411	16,900	8,800
48, 52	Sarah Fishelson	29,300	1,600	19,200	10,100
54, 56	Rosaline Rosengard	33,500	1,927	23,100	10,400
58, 60	Frank L. Young	17,000	989	9,900	7,100
62A, 64	Ida H. B. Capper	10,800	451	6,300	4,500

No.	Owner	Total	Sq. Ft.	Land	Building
	Cor. Mt. Vernon.				
76	Rebecca R. Joslin	$21,000	1,186	$9,500	$11,500
78	Rebecca R. Joslin	26,000	1,420	11,300	14,700
80	Leon David	22,000	1,067	8,500	13,500
82	Henry S. Hathaway	17,000	1,815	12,700	4,300
84	Andrew W. Winslow tr.	27,600	1,636	12,200	15,400
86	Sue E. Loomis	19,600	1,634	12,200	7,400
88	Andrew W. Winslow tr.	27,600	1,634	12,200	15,400
90	*Mass. General Hospital	17,200	1,624	12,200	5,000
92	*Mass. General Hospital	23,300	2,575	18,000	5,300
94	Joseph Miller	15,500	1,507	11,300	4,200
96, 98	Andrew W. Winslow tr.	52,600	2,756	20,600	32,000
100	Edith Badger	20,000	1,378	10,300	9,700
102	Clarence W. Chapman	21,800	1,497	15,000	6,800
	Cor. Pinckney.				
108	Joseph Lee	48,500	1,273	12,700	35,800
110	Sybilia Orth *et al.*	16,000	979	6,800	9,200
112	Eleanor A. Raymond	21,800	1,370	9,500	12,300
116	"116 Charles Street, Inc."	92,000	2,444	17,100	74,900
118	Johanna T. Carroll *et al.*	14,000	1,483	10,300	3,700
120	Johanna T. Carroll *et al.*	14,000	1,483	10,300	3,700
122, 126	David Stern *et al.* trs.	150,000	3,909	35,200	114,800
	Cor. Revere.				
130, 140	Mary E. Hurley	90,000	4,031	32,200	57,800
142, 158	Charles St. Garage Co.	19,200	1,255	8,800	10,400
160	Charles St. Garage Co.	184,000	12,000	78,000	106,000
170	*Mass Char. Eye & Ear Inst.	215,600	15,311	137,800	77,800
	Cor. Cambridge.				
	*City of Boston	447,200	144,745	434,200	13,000
	Charles River Embank. Park.				
	*Commonwealth of Mass.	283,200	74,716	224,100	59,100
	Charles River Dam.				

CHARLESGATE EAST

	Cor. Marlborough.				
24	Edith S. Morss	110,000	5,390	75,500	34,500
64	Morris Bronstein	77,000	7,229	36,100	40,900
	Cor. Boylston St.				
Lot 8	Morris Bronstein	2,500	2,895	2,500	
Lot 9	Morris Bronstein	4,000	5,011	4,000	
60	Morris Bronstein	57,000	6,913	24,200	32,800
56	Morris Bronstein	50,000	6,164	18,500	31,500

No.	Owner	Total	Sq. Ft.	Land	Building
52	Morris Bronstein	$50,000	5,337	$18,700	$31,300
50	Morris Bronstein	47,000	6,261	25,000	22,000
1	Fensgate Corporation.	Valued at 536 Beacon Street.			
	Cor. Beacon.				

CHARLESGATE WEST

14	Arthur W. Moors *et al.* trs.	180,000	10,102	50,500	129,500
20	Helen E. Gray	250,000	9,933	69,500	180,500
60	See 7 Bay State Road.				

CHARLES RIVER SQUARE

23	Hortense S. Robinson	25,000	1,271	12,700	12,300
22	Helen West Newton	20,500	1,089	8,700	11,800
21	Romney Spring	17,100	891	7,100	10,000
20	Elizabeth W. Allen	17,500	990	7,900	9,600
19	Eliza B. Cahill	17,500	990	7,400	10,100
18	Charles R. Peck *et al.*	17,500	990	7,400	10,100
	Archway.				
16	Margaret W. Millar	27,000	1,980	13,800	13,200
15	George O. G. Coale	17,500	992	6,900	10,600
14	William O. Kimball *et al.*	13,500	710	5,000	8,500
12	Margaret A. P. MacLaurin	19,500	1,151	8,100	11,400
10	Jane H. Sagendorph	19,500	1,268	8,900	10,600
9	Frederic R. Galloupe *et al.*	19,500	977	6,800	12,700
8	Elizabeth H. Vose	17,000	990	6,900	10,100
7	Percy A. Atherton	17,000	990	6,900	10,100
6	Ella S. H. Greenslet	17,500	990	7,900	9,600
5	Ella S. H. Greenslet	18,500	1,089	8,700	9,800
4	Mary H. Quincy	17,500	990	7,900	9,600
3	Mary E. Gurnett	18,500	1,079	8,600	9,900
1	Joel E. Goldthwait	45,000	2,143	21,400	23,600
	Cor. Embankment Road				

CHARTER STREET

3, 7	Generoso De Sisto *et al.*	20,000	1,214	9,700	10,300
9	Warren Inst. for Savings	16,500	1,344	9,400	7,100
11	Frances Carapezza	11,700	872	6,100	5,600
13	Frances Carapezza	14,700	1,288	9,000	5,700
15	Ferdinando Carangelo	15,000	1,000	7,000	8,000
17	Ellen J. Sullivan	11,000	1,710	6,800	4,200

No.	Owner	Total	Sq. Ft.	Land	Building
19	James E. Gavin *et al.*	$16,000	2,175	$8,700	$7,300
21	Emilio Grande	25,500	4,391	15,500	10,000
23	George H. Tinkham *et al.*	14,900	9,916	14,900	no value
	Cor. Vernon Pl.				
23½	Gennaro Riccio	12,500	1,253	5,000	7,500
25	Gennaro Riccio	10,000	1,026	3,100	6,900
27	Antonio Imperoto *et al.*	10,000	1,150	3,400	6,600
29	Guiseppe Bacigalupo	8,500	1,050	3,100	5,400
31	Maria Guinasso *et al.*	7,000	980	2,900	4,100
33	Marciano Gaspariello tr.	14,000	1,319	4,000	10,000
35	Marciano Gaspariello tr.	19,000	1,350	5,400	13,600
37	Marciano Gaspariello tr.	24,500	2,313	9,300	15,200
39, 41	Marciano Gaspariello tr.	16,000	1,807	5,400	10,600
43	Joseph Albano *et al.*	10,000	880	2,600	7,400
43 *r.*	Guiseppe Scancarello	8,000	1,839	1,800	6,200
43A 43½	Nicola Malfone *et al.*	13,000	1,990	4,000	9,000
45	Amato Rizzo *et al.*	9,000	1,297	3,900	5,100
	Cor. Foster.				
47	Gabriel Lopilato *et al.*	7,500	649	1,900	5,600
49 & r.	Filomena Guarnasia *et al.*	13,500	1,687	5,100	8,400
57, 59	Tomaso Sorrentino *et al.*	20,000	2,157	6,500	13,500
61, 63	Rose Trulli	19,000	4,412	8,800	10,200
65, 67	Rose Trulli	16,000	2,033	6,100	9,900
69, 71	Sabato Mogauro *et al.*	16,500	1,990	6,000	10,500
73, 75	Genoveffa Troisi	8,000	809	2,400	5,600
93	Filpo Dimattia	8,500	1,091	3,300	5,200
95, 97	Warren Inst. for Savings	12,500	2,308	4,600	7,900
99, 103	Joseph Juesto	9,500	1,093	2,200	7,300
105	Saverio Semmaria	2,000	589	1,200	800
107	Annie E. McNabb	1,600	473	900	700
109, 111	Alberto Pagliuca *et al.*	7,000	885	1,800	5,200

4	Guissepe Macchia	10,000	804	4,800	5,200
6	Elizabeth De Luca	14,000	824	4,100	9,900
20	*City of Boston	300,000	17,762	71,000	229,000
24	Francesco Gerbino *et al.*	17,000	1,299	6,500	10,500
26	Angelo Speruzza	8,100	727	4,400	3,700
26½	Iznazio D'Alberto *et al.*	8,500	846	3,400	5,100
28	Giovanni Ferraro *et al.*	12,000	1,372	5,500	6,500
30	Antonio Lucido *et al.*	10,000	1,266	5,100	4,900
32	Antonio Lucido *et al.*	12,000	1,426	5,700	6,300
34	Catarino Conforto	14,000	1,431	5,700	8,300
36	Biaggo Bartolo *et al.*	14,000	1,485	5,900	8,100
38	Samuel Barovitz	28,800	4,318	17,300	11,500

C. W. Whittier & Bro. ***Real Estate Brokers***
82 DEVONSHIRE STREET SHAWMUT BANK BUILDING
Selling, Leasing and Management of Business Property a Specialty

No.	Owner	Total	Sq. Ft.	Land	Building
46	Antonio Danielio	$10,000	1,050	$4,200	$5,800
48	Antonio Danielio	9,000	950	3,800	5,200
64, 80	*City of Boston	444,000	20,524	62,000	382,000
110	Luca Acampano *et al.*	2,700	516	1,000	1,700

CHATHAM STREET

48, 49	Samuel Hoar tr.	8,000	200	7,600	400
50, 51	Chas. E. Hatfield *et al.* trs.	42,000	1,500	37,500	4,500
52, 54	Edison Electric Ill. Co.	210,000	3,331	116,600	93,400
55, 56	Lizzie McClure Bird	125,000	2,607	99,100	25,900
	Cor. Butler Row.				
57	Edison Electric Ill. Co.	85,000	2,095	77,500	7,500
	Cor. Chatham Row.				
61	Frederick W. Stone	30,000	1,115	22,300	7,700
62	I. Bowditch *et al.* trs.	40,000	1,236	24,700	15,300
64, 65	Geo. L. De Blois *et al.* trs.	26,000	1,238	22,300	3,700

CHAUNCY STREET

9, 19	Jordan Marsh Co.	464,000	9,689	436,000	28,000
21, 23	Jordan Marsh Co.	210,000	3,786	197,000	13,000
	Cor. Avon.				
43, 51	Wm. O. Taylor *et al.* trs.	606,000	7,882	433,500	172,500
	Cor. Bedford.				
61, 67	Arthur G. Mitton *et al.* trs.	360,000	7,308	308,000	52,000
69, 73	Arthur G. Mitton *et al.* trs.	140,000	4,288	128,600	11,400
89, 99	Robert A. Nordblom *et al.* trs.	900,000	10,733	429,300	470,700
	Cor. Exeter Place.				
105, 111	Wm. O. Taylor *et al.* trs.	352,000	6,659	213,000	139,000

18, 20	Sarah C. Sears	148,800	2,210	121,500	27,300
22, 40	Charles Chauncy Co.	1,350,000	11,868	593,400	756,600
42, 48	Edison Electric Illum. Co.	575,000	4,412	242,600	332,400
52, 56	M. P. Lewis *et al.* trs.	720,000	6,758	405,400	314,600
60, 68	Warren B. P. Weeks *et al.* trs.	348,000	5,662	305,700	42,300
70, 72	Benjamin E. Cole hrs.	75,000	1,927	67,400	7,600
76	Wm. Whitman Jr. *et al.* trs.	108,000	2,021	80,800	27,200
78, 84	Wm. Whitman, Jr., *et al.* trs.	360,000	6,665	299,900	60,100
90, 100	Geo. S. Smith *et al.* trs.	260,000	6,937	209,100	50,900

No.	Owner	Total	Sq. Ft.	Land	Building
5, 13	Rose Adelman *et al.*	$20,400	3,567	$8,900	$11,500
6-12	Valued with 1047-1057 Wash'n St.				

CHESTER PLACE

1	Mary Hanley	1,500	648	700	800
2	Daniel O'Handley	1,500	726	700	800
3	David P. Monteiro	1,200	687	700	500
4	Charles H. Jennings T. T.	1,200	691	700	500
5	Lillian F. Schwehr	1,200	761	700	500
6	Lillian F. Schwehr	700	714	700	
Lot E	Thomas M. Smith	2,100	2,140	2,100	

CHESTNUT STREET

	Cor. Walnut.				
1	Charlotte H. Bartol	32,500	1,675	23,500	9,000
3	Charlotte H. Bartol	26,400	1,665	20,000	6,400
5	Theodore B. Munroe	62,000	2,415	29,000	33,000
7	Edward Wigglesworth	40,000	1,665	20,000	20,000
9	Bentley W. Warren tr.	32,000	1,666	20,000	12,000
11	Caroline W. King *et al.*	38,000	1,740	20,900	17,100
13	Louise L. Wellington	40,600	2,815	30,900	9,700
15	Marian J. Means	38,200	3,380	33,800	4,400
17	Edward W. Pickman	50,100	4,051	44,500	5,600
19	Elizabeth G. Norton	27,000	2,000	22,000	5,000
21	J. Franklin McElwain	33,000	2,000	24,000	9,000
23	Timotheus Adamowski	26,000	1,720	20,700	5,300
25	J. Lovell Little *et al.*	54,000	2,000	24,000	30,000
29A	William B. Kehew	64,400	4,914	54,000	10,400
31	Alice E. Wheatland	46,000	3,166	34,800	11,200
33	Abigail Homans	53,200	3,150	34,700	18,500
35	Evelyn L. Wellington	26,500	1,817	19,800	6,700
37	Natica I. Bates	43,200	2,199	26,400	16,800
	Cor. Willow.				
39	Camilla Morgan White	30,500	1,408	18,300	12,200
41	Margaret H. Dodge	29,000	1,322	15,900	13,100
43	Anna E. Cunningham	25,000	1,386	16,600	8,400
45	Katherine J. Greene	25,000	1,386	16,600	8,400
47	George S. Winslow *et al.*	25,000	1,386	16,600	8,400
49	John W. Suter *et al.*	25,000	1,386	16,600	8,400
51	Jeannie D. Robinson tr.	25,000	1,322	15,900	9,100
53	Jessie A. Arnold	27,000	1,386	16,600	10,400
55	Mary H. Tucker	30,500	1,387	16,600	13,900
57	Marjorie B. Prince	31,400	1,445	20,200	11,200
	Cor. West Cedar.				

No.	Owner	Total	Sq. Ft.	Land	Building
57A	*Harvard Musical Assn.	$34,700	1,875	$26,200	$8,500
	Cor. Cedarlane Way.				
59	Louise Everett	30,800	1,888	22,600	8,200
61	Alice C. Clark	21,800	1,344	14,800	7,000
63	Domenico E. Guiffre *et al.*	29,500	1,194	21,500	8,000
	Cor. Charles.				
67A	Harriet B. Newhall	18,000	1,010	9,500	8,500
67	Margaret A. Clement	17,500	1,496	13,500	4,000
69	John L. Batchelder	18,500	1,485	13,400	5,100
71	Ina C. Pevear	18,500	1,496	13,500	5,000
73	William N. McKenna	17,500	1,496	13,500	4,000
75	**Beaver School, Inc.	55,000	3,004	26,000	29,000
77	Henry D. Burnham *et al.*	15,500	1,496	13,500	2,000
79	William N. McKenna	18,500	1,496	13,500	5,000
81	George L. Noyes *et al.*	17,500	1,496	13,500	4,000
83	Theresa V. Carey	19,500	1,496	13,500	6,000
85	Theresa V. Carey	18,500	1,496	13,500	5,000
87	Elizabeth J. Ames	22,500	1,320	12,500	10,000
	Cor. Brimmer.				
93	E. Pierson Beebe	23,500	2,376	21,400	2,100
95	E. Pierson Beebe	23,500	2,376	21,400	2,100
97	Henrietta G. Fitz	23,500	2,376	21,400	2,100
101	The River Realty Co.	400,000	13,544	121,900	278,100
107-109	Grace Nichols	105,000	7,934	79,300	25,700
	Cor. Walnut.				
2	Franklin N. Hutchins	34,500	2,125	29,700	4,800
4	Charles M. Chase hrs.	25,000	1,735	20,800	4,200
6	Charlotte N. Greene	45,000	3,000	33,000	12,000
8	Charlotte N. Greene	44,900	2,967	32,600	12,300
10	Mary J. Codman	30,000	2,108	23,200	6,800
12	H. Frederick Lesh	51,000	3,050	33,500	17,500
14	James M. Hunnewell	44,600	2,850	31,300	13,300
16	Mary O. Tyler	52,700	4,100	45,100	7,600
18	Arthur Winslow	43,500	3,480	38,300	5,200
20	Dorris Russell Foote	40,500	2,500	27,500	13,000
22	Edward R. Warren	38,200	2,420	26,600	11,600
24	Margaret A. Clement	45,000	2,548	28,000	17,000
26	George Hawley	45,000	2,500	27,500	17,500
28	Wilmot R. Evans *et al.*	45,500	2,500	27,500	18,000
30	Margaret K. Woodworth	32,300	2,195	24,100	8,200
32	Laurence H. H. Johnson	30,800	2,195	24,100	6,700
	Cor. Spruce.				
38	Robert B. Osgood	32,400	1,915	21,100	11,300
40	Louise S. Spring	37,400	2,210	24,300	13,100
42	Charles H. Parker	37,500	2,230	24,500	13,000

No.	Owner	Total	Sq. Ft.	Land	Building
44	Cressida P. Eldridge	$41,400	2,444	$26,800	$14,600
46	James M. Newell tr.	42,400	2,465	27,100	15,300
48	Harrietta G. Woods	26,900	1,701	18,700	8,200
50	Caroline Cordner *et al.*	27,600	2,150	23,600	4,000
52	Hans Zinsser *et al.*	32,300	2,123	23,300	9,000
54	Mary A. Wheeler	37,200	2,158	23,700	13,500
56	Sophie K. Rousmaniere	39,800	2,125	23,400	16,400
58	Mary H. Warner	31,300	2,125	23,400	7,900
60	Ellen G. Parker	24,500	1,458	16,100	8,400
62	Mary B. DeBlois	27,500	1,473	16,300	11,200
64	Elinor C. Winslow	26,500	1,407	15,500	11,000
66	Constance S. Lowell	44,000	1,955	21,600	22,400
68	Stephen Fairbanks	38,500	1,986	21,800	16,700
70	Alice F. Hayden	26,500	1,700	18,700	7,800
72	Frederick P. Cabot	26,700	1,750	19,200	7,500
74	Thomas G. Frothingham	26,700	1,690	18,600	8,100
76	Florence G. Spooner *et al.*	17,200	1,250	13,800	3,400
80, 82	Valued at 28, 32 Charles St.				
84	River St. Apt. Corp.	48,000	1,925	17,400	30,600
86	B. Lillian Link	21,000	1,458	12,400	8,600
88	Agnes L. Crimmins	25,000	1,325	11,300	13,700
90	Henry D. Sleeper	26,700	1,380	11,700	15,000
92	Carlo O. Nilson *et al.*	20,500	1,540	13,000	7,500
94	Henry L. Whitney	17,500	1,540	13,000	4,500
96	Mary H. Buckingham	18,500	1,540	13,000	5,500
98	Mary H. Buckingham	18,500	1,540	13,000	5,500
100	Andrew W. Winslow tr.	22,500	1,540	13,000	9,500
102	N. E. Trust Co. *et al.* trs.	17,500	1,540	13,000	4,500
104	Samuel D. Parker	17,500	1,540	12,300	5,200
106	Thomas F. McCarthy	11,500	1,540	9,200	2,300
124	Sears B. Condit	30,000	1,750	15,800	14,200
126, 128	Frank J. Brown	160,000	4,065	36,100	123,900
130	Helen M. Woodfin	26,000	1,376	12,400	13,600
132	Florence P. Dunton *et al.*	28,000	1,425	12,800	15,200
134	Charles B. Slater	27,000	1,426	12,800	14,200
142	Susan T. Bigelow	86,000	4,060	38,600	47,400
144	Henry Parkman *et al.* trs.	75,000	3,975	39,800	35,200

CHURCH PLACE

1, 5	Mass. General Hospital **Cor. North Grove.**	10,500	3,500	10,500	

CHURCH STREET

11	Lemuel A. Coolidge hrs.	7,000	608	4,200	2,800
23, 27	*City of Boston **Cor. Melrose.**	30,000	3,412	22,900	7,100

No.	Owner	Total	Sq. Ft.	Land	Building
33, 37	Samuel Goldberg	$6,000	384	$3,500	$2,500
39	Henry G. Smith *et al.*	24,000	1,377	9,700	14,300
41	Mary O'Leary	5,500	533	4,200	1,300
45	Cornelius O'Leary hrs.	6,000	535	4,700	1,300
	Cor. Winchester.				
51, 53	Daniel Dowd	9,000	640	5,800	3,200
	Cor. Piedmont.				
57, 59	Realty Inc.	20,000	1,725	13,800	6,200
67	Realty Inc.	16,800	1,313	10,500	6,300
69	Realty Inc.	17,700	890	8,900	8,800
	Cor. Shawmut.				
	*City of Boston	42,600	5,328	26,600	16,000
	Cor. Knox.				
22, 24	N. E. Trust Co. *et al.* trs.	16,000	2,100	10,500	5,500
	Cor. Melrose.				
30, 32	Matthew Dolan hrs.	10,000	802	8,000	2,000
34	Rich. M. Bradley *et al.* trs.	10,000	1,500	9,000	1,000
36	Mary G. Stephens	9,000	1,394	8,400	600
38, 40	Henry C. Brookings	15,000	1,472	10,300	4,700
42, 46	W. Stuart Young	85,000	5,189	41,500	43,500
	Cor. Winchester.				
52	Antonio Albiani	70,000	4,899	44,000	26,000
	Cor. Piedmont.				
60	Frederick C. Bowditch *et al.*	58,000	4,200	37,800	20,200
64, 72	Hotels Statler Co., Inc.	51,500	4,293	51,500	
	Cor. Grenville Place.				

Job E. Gaskin. Valued on Stuart Street.

CITY HALL AVENUE

*City of Boston	181,700	2,031	121,700	60,000

CLAFLIN STREET

*Commonwealth of Mass. Valued on Bullock Street.

Cor. C Street.

CLAREMONT PARK

1 Trimount Co-op. Bank	5,700	2,205	3,300	2,400
3 Anna B. Gardner *et al.*	5,700	2,100	2,600	3,100
7 Emma G. Newman	6,000	2,100	2,600	3,400
5 Alexander Easley *et al.*	6,000	2,100	2,600	3,400

No.	Owner	Total	Sq. Ft.	Land	Building
9	Alphonsus O. Turner *et al.*	$5,500	2,100	$2,600	$2,900
11	Wilhelmina Edmonds	5,500	2,100	2,600	2,900
13	Georgia Foundation, Inc.	6,000	2,205	2,700	3,300
15	Marie Jones Burgo	6,000	2,205	2,700	3,300
17	George A. Tell *et al.*	6,500	2,100	2,600	3,900
19	Jethra L. Brown	6,000	2,100	2,600	3,400
21	Merchants Co-op. Bank	5,500	2,100	2,600	2,900
23	George Latimer *et al.* excrs.	5,500	2,100	2,600	2,900
25	Jas. A. Baskerville *et al.*	5,500	2,205	2,700	2,800
27	George Saunders	4,500	910	1,400	3,100
29	George Saunders	4,500	969	1,400	3,100
31	George Saunders	4,500	969	1,400	3,100
33	George Saunders	4,500	969	1,400	3,100
	Cor. Claremont.				
2	Charles C. Eastmond *et al.*	7,000	2,079	2,600	4,400
4	William Stratmon *et al.*	6,500	1,980	2,500	4,000
6	Katherine Hudson	6,500	1,980	2,500	4,000
8	Paul L. Brown	6,500	1,980	2,500	4,000
10	Rachel Ehrenfried	6,500	1,980	2,500	4,000
12	Samuel S. Dixon *et al.*	6,500	1,980	2,500	4,000
14	Guthrie Hodges	6,500	2,080	2,600	3,900
16	Workingmen's Co-op. Bank	6,500	2,080	2,600	3,900
18	Matilda Samuels	6,500	2,080	2,600	3,900
20	Gertrude Whittemore	6,500	2,080	2,600	3,900
22	Nellie M. Crichlow	6,500	2,080	2,600	3,900
24	Leroy Jackson	5,500	1,872	2,300	3,200
26	Mary T. Fisher	5,500	1,872	2,300	3,200
28	Mary T. Fisher	5,500	1,664	2,100	3,400
30	Maude G. Morrison	5,500	1,664	2,100	3,400
32	Workingmen's Co-op Bank	5,000	1,664	2,100	2,900
34	Carrie M. Christie	5,500	1,805	2,000	3,500
36	Max Ollston	5,500	1,825	2,000	3,500
	CLAREMONT STREET				
1	George W. Johnson	4,000	1,074	1,100	2,900
2	George W. Johnson	4,000	1,044	1,000	3,000
3	George W. Johnson	4,000	1,079	1,100	2,900
4	George W. Johnson	7,000	1,763	1,800	5,200
	CLARENDON STREET				
17	Harold L. Niles *et al.* trs.	110,000	12,500	50,000	60,000
	Cor. Warren Avenue.				
31, 35	Charles E. Baldwin	15,000	1,440	6,500	8,500
	Cor. Gray.				

No.	Owner	Total	Sq. Ft.	Land	Building
37, 39	Thomas E. Folger *et al.*	$20,000	1,440	$7,200	$12,800
49	Edward Wingersky	7,000	854	3,800	3,200
	Cor. Lawrence.				
	Cor. Chandler.				
51	Margaret M. Fadden	11,000	1,435	7,100	3,900
53	Margaret M. Fadden	10,000	1,400	6,300	3,700
55	James J. Doherty	10,000	1,400	5,900	4,100
57	Elizabeth Beauchemin	10,000	1,400	5,900	4,100
59	Edith E. Ellis	11,000	1,400	5,900	5,100
61	Delia B. Croxon	10,000	1,400	5,900	4,100
63	Susanna Dew	10,000	1,400	5,900	4,100
65	Lilly White	10,000	1,400	5,900	4,100
	*Clarendon St. Bap. Ch.	145,000	12,200	61,000	84,000
127, 131	Peck & Hills Furniture Co.	395,000	7,813	93,800	301,200
197	John Hancock M. L. Ins. Co.	6,250,000	159,901	2,558,400	3,691,600
	Cor. St. James Ave.				
233	Trinity Church	64,000	3,360	53,800	10,200
	Cor. Commonwealth Avenue.				
261	R. deB. Boardman *et al.* trs.	Valued at 65 Commonwealth Avenue.			
263	Richard C. Storey *et al.*	28,000	1,848	11,100	16,900
265	Marion S. Wilson	15,000	1,118	6,700	8,300
267	Stephen B. Luce, Jr.	18,500	1,474	8,800	9,700
	Cor. Marlborough.				
273	Harriet L. Hemenway	56,000	5,013	37,600	18,400
275	Frederick Winslow *et al.*	17,000	1,472	8,100	8,900
277	Edith A. Baldwin	18,000	1,458	8,000	10,000
279	Lucy R. Balch	20,500	1,521	9,100	11,400
285	Dorothy B. Hall	40,000	2,800	21,000	19,000
	Cor. Beacon.				
4, 6	Esther L. McGrann	11,000	1,248	5,000	6,000
8, 10	Fanny Sherman *et al.*	13,000	1,213	4,800	8,200
12, 14	Mary Clessas	14,000	1,215	4,800	9,200
16, 18	Abraham Milham *et al.*	20,000	1,256	6,300	13,700
	Cor. Warren Avenue.				
20, 22	Realty Inc.	20,000	2,080	10,400	9,600
24	Katherine J. McIntyre	6,000	1,040	3,400	2,600
26	Anna R. Flynn	6,000	1,040	3,400	2,600
28	Nathaniel N. Spofford	5,000	1,040	3,400	1,600
30	Julia C. McLean	6,000	1,040	3,400	2,600
32	Christine Libbey	6,000	1,040	3,400	2,600
34	Michael J. Fearon *et al.*	6,000	1,040	3,400	2,600
36	Katherine J. McLennan	6,000	1,040	3,400	2,600

No.	Owner	Total	Sq. Ft.	Land	Building
38	Mary I. Smith	$6,000	1,040	$3,400	$2,600
40	Mary Roche	6,000	1,040	3,400	2,600
42	Arvid Carlson	5,000	1,040	3,400	1,600
44	John M. O'Connor *et al.*	6,000	1,040	3,400	2,600
46	Susanna Duke	6,500	1,040	3,400	3,100
48	Jennie D. Pickering	11,500	1,040	5,200	6,200
	Cor. Appleton.				
50	Freeman F. McChesney *et al*	6,500	1,036	3,600	2,900
52	Elizabeth A. Gillis	6,500	1,008	3,500	3,000
54	Catherine Ablewhite	6,500	1,036	3,900	2,600
	Cor. Lawrence.				
56	Flora Leverone	25,000	1,856	11,100	13,900
	Cor. Chandler.				
58, 60	John D. Diggin	19,000	1,786	8,900	10,100
62, 64	John D. Diggin	26,000	2,520	11,300	14,700
66	Arthur F. Burnett *et al.*	9,000	1,260	5,400	3,600
68	Samuel Wyzanski	9,000	1,212	5,200	3,800
70	Joseph Weinberg tr.	12,500	1,308	5,600	6,900
	(Stanhope.)				
130	Otis Elevator Co.	288,000	9,480	123,200	164,800
140	*B. Y. W. Chris. Assn.	1,500,000	13,860	250,000	1,250,000
	Cor. Stuart.				
220, 222	James T. Wetherald hrs.	100,000	3,360	60,500	39,500
	Cor. Newbury.				
230	Mary B. Brandegee	91,000	3,840	69,100	21,900
232	Sarah G. Dixon	32,000	1,520	24,300	7,700
234, 236	E. Sohier Welsh *et al.* trs.	115,000	3,600	57,600	57,400
	*First Baptist Church	355,000	17,990	305,000	50,000
	Cor. Commonwealth Avenue.				
260	Geo. E. Cabot *et al.* trs.	205,000	9,837	118,000	87,000
270	Anna C. Ladd	28,000	2,352	15,300	12,700
	Cor. Marlborough.				
274	Ellice Endicott	65,000	3,360	23,500	41,500
278	Rosamond P. Barbour	70,000	3,360	25,200	44,800
	Cor. Beacon.				

CLARK STREET

9, 11	Guiseppe Cucinotti *et al.*	11,000	831	5,000	6,000
15	Isodore Carcioffo *et al.*	9,500	1,182	4,700	4,800
17	Joseph Di Steffano *et al.*	8,000	764	3,800	4,200
r. 17-19	Joseph Di Steffano *et al.*	7,500	1,553	5,400	2,100
19	Mario Galeno *et al.*	3,000	504	2,500	500
23	Cosima Lorina *et al.*	22,500	1,742	7,800	14,700
25	Pietro Crognale	22,500	1,735	7,800	14,700
27	Pietro Scozzari *et al.*	22,500	1,859	8,400	14,100

KENNETH B. HASTINGS
EDMANDS & BYFIELD AGENCY Established 1891
REALTORS - MORTGAGES - INSURANCE - AUCTIONEERS
404 CENTRE ST., NEWTON Tel. NEW. No. 1612

No.	Owner	Total	Sq. Ft.	Land	Building
29, 33	Francis J. Buckley	$25,000	3,188	$11,200	$13,800
24	Valued on Hanover Street.				
28-30 & r.	Placido Amoru tr.	15,000	2,100	10,500	4,500
32, 36	Angelo Vendetti *et al.*	23,000	2,312	11,600	11,400

CLEARWAY STREET

Form. 15. 71. Valued at 202-216 Mass. Ave.

	Cor. Dalton.				
8, 10	William J. Cronin *et al.*	14,000	1,105	9,900	4,100
12	F. G. Howard *et al.* trs.	13,000	1,155	5,800	7,200
14	F. G. Howard *et al.* trs.	13,000	1,156	5,800	7,200
16	F. G. Howard *et al.* trs.	12,000	1,157	3,500	8,500
18	F. G. Howard *et al.* trs.	12,000	1,158	3,500	8,500
20	F. G. Howard *et al.* trs.	12,000	1,158	3,500	8,500
22	F. G. Howard *et al.* trs.	12,000	1,159	3,500	8,500
24	F. G. Howard *et al.* trs.	12,000	1,160	3,500	8,500
26	F. G. Howard *et al.* trs.	12,000	1,161	3,500	8,500
28	F. G. Howard *et al.* trs.	12,000	1,161	3,500	8,500
30	F. G. Howard *et al.* trs.	12,000	1,162	3,500	8,500
32	F. G. Howard *et al.* trs.	12,000	1,163	3,500	8,500
34	P. C. Howard *et al.* trs.	12,000	1,164	3,500	8,500
36	F. G. Howard *et al.* trs.	12,000	1,165	3,500	8,500
38	F. G. Howard *et al.* trs.	12,000	1,165	3,500	8,500
40	F. G. Howard *et al.* trs.	12,000	1,166	3,500	8,500
42	F. G. Howard *et al.* trs.	12,000	1,167	3,500	8,500
44	F. G. Howard *et al.* trs.	12,000	1,168	3,500	8,500
46	F. G. Howard *et al.* trs.	12,000	1,169	3,500	8,500
48	F. G. Howard *et al.* trs.	12,000	1,169	3,500	8,500
50	F. G. Howard *et al.* trs.	12,000	1,170	3,500	8,500
52	F. G. Howard *et al.* trs.	12,000	1,171	3,500	8,500
54	F. G. Howard *et al.* trs.	12,000	1,172	3,500	8,500
56	F. G. Howard *et al.* trs.	12,000	1,172	3,500	8,500
58	F. G. Howard *et al.* trs.	12,000	1,173	3,500	8,500
60	F. G. Howard *et al.* trs.	12,000	1,174	3,500	8,500
62	F. G. Howard *et al.* trs.	12,000	1,175	3,500	8,500
64	F. G. Howard *et al.* trs.	12,000	1,175	3,500	8,500
66	F. G. Howard *et al.* trs.	12,000	1,176	3,500	8,500

CLEVELAND PLACE

15	Alfonsina Compierchio	5,000	771	1,200	3,800
17	Antonio Di Paolo *et al.*	5,000	680	1,000	4,000
19	Luigi Giarle hrs.	4,400	636	1,000	3,400
21	Guiseppe Di Cicio *et al.*	4,100	617	900	3,200

No.	Owner	Total	Sq. Ft.	Land	Building
23	Anthony Onessimo	$4,600	620	$900	$3,700
25	Alice E. Pendleton	1,000	605	900	100
27	Alice E. Pendleton	1,000	606	900	100
29	Francesco Laricca	3,200	589	900	2,300
4	Guisseppi Napolitano *et al.*	3,000	635	1,000	2,000
14	Alfonsina Comperchio	6,300	1,323	2,000	4,300
16	Giovanni Naimo	6,200	1,141	1,700	4,500
18	Consalvo Larriccio	6,300	1,181	1,800	4,500
20	Carmela Schiavone	6,200	1,138	1,700	4,500

CLIFTON PLACE

1	Trs. Hawes Fund	1,500	1,138	1,000	500
2	Trs. Hawes Fund	1,300	950	800	500
3	Trs. Hawes Fund	1,400	1,138	900	500
4	Trs. Hawes Fund	1,500	1,293	1,000	500
5	Trs. Hawes Fund	1,500	1,293	1,000	500
6	Trs. Hawes Fund	1,600	1,473	1,100	500
7	Trs. Hawes Fund	1,500	1,285	1,000	500
8	Trs. Hawes Fund	1,400	1,250	900	500
9	Trs. Hawes Fund	1,400	1,250	900	500
10	Trs. Hawes Fund	1,400	1,250	900	500
11	Trs. Hawes Fund	1,400	1,250	900	500
12	Trs. Hawes Fund	1,300	1,000	800	500
13	Trs. Hawes Fund	1,300	1,000	800	500
14	Trs. Hawes Fund	1,400	1,000	900	500
14 1st. & 2d.*r.*	Trs. Hawes Fund	7,700	2,780	2,100	5,600
15	Trs. Hawes Fund	1,300	850	800	500
16	Trs. Hawes Fund	1,300	850	800	500
17	Trs. Hawes Fund	1,300	850	800	500
18	Trs. Hawes Fund	1,300	850	800	500
19	Trs. Hawes Fund	1,300	850	800	500
20	Trs. Hawes Fund	1,300	850	800	500

CLINTON STREET

59½, 63	John White Jr. *et al.* trs.	45,000	2,073	34,900	10,100
65, 67	John White Jr. *et al.* trs.	44,000	2,077	33,200	10,800
69, 71	John White Jr. *et al.* trs.	44,000	2,081	33,200	10,800
73, 75	John White Jr. *et al.* trs.	44,000	2,085	33,200	10,800
77, 79	John White Jr. *et al.* trs.	45,000	2,145	34,300	10,700
81	John White Jr. *al et.* trs.	43,000	1,688	37,100	5,900
91, 125	Clinton Market Co.	650,000	51,012	586,600	63,400

No.	Owner	Total	Sq. Ft.	Land	Building
	Cor. Fulton.				
38, 42	Arthur S. Peck	$59,500	1,120	$50,400	$9,100
46, 54	L. Cushing Kimball *et al.* trs.	280,000	4,889	220,000	60,000
84, 114	Mercantile Wharf Corp.	686,000	80,748	646,000	40,000
	Cor. Atlantic Avenue.				

COBB STREET

	Cor. Mayo				
11	Israel Strymish	4,800	919	2,800	2,000
11½	Charles F. White *et al.* trs.	4,100	919	2,100	2,000
15	William Burns	4,100	920	2,100	2,000
17	Franklin Savings Bank	4,200	920	2,100	2,100
19	Moses Williams *et al.* trs.	4,100	920	2,100	2,000
21	Fred G. Leonard *et al.*	4,500	920	2,100	2,400
23	Franklin Savings Bank	4,500	763	1,700	2,800
6	Aaron Orieg	7,800	1,078	2,400	5,400
8	Aaron Orieg	7,800	1,086	2,400	5,400
10	Aaron Orieg	7,800	1,074	2,400	5,400
12	Aaron Orieg	7,800	1,067	2,400	5,400

COLUMBIA STREET

11	Geo. H. Tinkham *et al.*	30,300	2,522	30,300	
15, 17	James Otis	47,900	3,025	36,300	11,600
19, 23	Mark A. Lawton *et al.*	52,500	2,820	33,800	18,700
12, 14	Warren Instn. for Sav'gs	68,000	2,331	46,600	21,400
16	E. Sohier Welch *et al.* trs.	20,000	1,066	12,800	7,200

COLUMBUS AVENUE

9, 61	Hotels Statler Co., Inc.	7,847,000	80,202	1,847,000	6,000,000
	Cor. Arlington.				
	Junc. Stuart.				
129, 131	Leverett Saltonstall *et al.* trs.	64,000	1,798	45,000	19,000
135, 137	Leverett Saltonstall *et al.* trs.	100,000	2,818	64,800	35,200
139, 145	Elizabeth V. H. Barnard *et al.*	90,000	3,583	60,900	29,100
147, 153	Exchange Trust Co.	90,000	4,558	68,400	21,600
155, 163	Frank B. Fay *et al.* trs.	145,000	9,680	106,700	38,300
	Trs. Methodist Religious Soc.	237,000	19,682	236,200	800
	Cor. Berkeley.				

No.	Owner	Total	Sq. Ft.	Land	Building
205, 215	American Mutual Liability Ins. Co. of Boston	$650,000	26,841	$348,900	$301,100
219, 223	Albert A. Pope hrs.	272,000	9,379	112,500	159,500
239, 251	Ethel S. Hughes *et al.*	155,000	12,151	109,400	45,600
	*City of Boston	1,300	130	1,300	
	Cor. Buckingham.				
269, 285	E. V. Earle & Sons, Inc.	425,000	14,765	88,600	336,400
287, 293	Howard C. Davis	247,700	8,800	44,000	203,700
295	First National Bank	6,000	1,475	6,000	
297	Mary Hughes	6,000	1,467	6,000	
299, 303	Mary J. Ross	39,000	2,934	11,700	27,300
305	Tillie Shoher	8,000	1,466	6,000	2,000
307	Percy Loring	8,000	1,466	6,000	2,000
309	Neil McNeil Endow. Fund	8,000	1,466	6,000	2,000
311A	Neil McNeil Endow. Fund	8,000	1,466	6,000	2,000
313	Julia J. Moss Hill	8,000	1,466	6,000	2,000
315	Francis E. Page *et al.* trs.	9,000	2,014	8,100	900
317	Abraham Sidman	10,000	2,025	8,100	1,900
319	Freeman C. Wight *et al.*	20,000	2,052	11,200	8,800
321, 323	First National Bank	50,000	4,084	22,400	27,600
325	Freeman C. Wight *et al.*	23,400	2,055	11,300	12,100
327	Antonios G. Hatzis	22,000	1,961	11,800	10,200
329	Bernard M. Wolf *et al.* trs. u/w.	22,000	1,966	11,800	10,200
331, 335	Cornelius Keefe hrs.	72,000	5,970	48,000	24,000
	Cor. Dartmouth.				
345	Realty Inc.	55,000	3,952	39,500	15,500
347	Realty Inc.	18,000	1,760	12,300	5,700
r. 347	Realty Inc. Val. at R. 102 Dartmouth St.				
349	Union Savings Bank	20,000	1,760	10,600	9,400
351	Harry Satran tr.	20,000	1,760	9,800	10,200
353	Byron R. Mitchell	18,000	1,760	9,700	8,300
355	Byron R. Mitchell	18,000	1,760	9,700	8,300
357	Boston Safe Dep. & Tr. Co. *et al.* trs.	22,500	1,760	9,700	12,800
259, 363	Home Savings Bank	26,000	3,600	19,800	6,200
	Cor. Yarmouth.				
367, 369	Mary E. Fitzgerald	28,000	1,760	13,200	14,800
371	Mary E. Fitzgerald	20,000	1,760	8,800	11,200
373	Amos L. Taylor hrs.	15,000	1,760	7,900	7,100
375	The Epicurean Club Corp.	15,000	1,760	7,900	7,100
377	John Zulon	13,000	1,760	7,900	5,100
379	Hanna Sonnabend	16,000	1,760	8,800	7,200
381	Morris J. Dietch	20,000	1,760	9,700	10,300
383	Realty Inc.	12,000	1,760	9,700	2,300
385	Sophie Hakim	14,000	1,760	9,700	4,300

No.	Owner	Total	Sq. Ft.	Land	Building
387, 389	Arthur E. Guild	$15,000	1,760	$10,600	$4,400
	Cor. West Canton.				
397, 399	H. G. Frost *et al.* trs. *et al.*	25,000	2,070	14,500	10,500
401	Benjamin Star	13,500	2,024	9,100	4,400
403	Richard A. Tobin	13,500	2,024	8,100	5,400
405	Chester M. Runels	12,000	2,024	8,100	3,900
407	Amos L. Taylor *et al.* trs.	12,000	1,978	7,900	4,100
409	Rhoda Sperling	12,000	2,080	8,300	3,700
411	Ellen G. Montgomery	23,000	2,024	8,100	14,900
413	Nathan M. Friedman	13,000	2,024	8,100	4,900
415	Arthur G. Parrish	35,000	4,316	17,300	17,700
	Cor. Holyoke.				
419	Frank W. Dailey	100,000	11,330	56,600	43,400
429	Reuben Shulman	16,000	2,131	8,500	7,500
431	Reuben Shulman	16,000	2,131	8,500	7,500
433	George G. Clessas	15,000	2,131	9,600	5,400
435	George G. Clessas	18,000	1,413	6,200	11,800
437, 437A	Marie E. Bordeau	20,400	1,495	9,000	11,400
	Cor. Berwick Park.				
451, 461	Rollin H. Allen hrs.	170,000	11,760	70,600	99,400
463, 465	Rollin H. Allen hrs.	21,500	2,696	12,100	9,400
467	Rollin H. Allen hrs.	17,500	3,000	12,000	5,500
469	Barney D. Kirka *et al.*	15,500	3,000	12,000	3,500
471	Hyman Edelstein	21,500	3,000	15,000	6,500
473, 475	Elinore F. Donoghue *et al.*	35,000	3,000	21,000	14,000
	Cor. West Newton.				
	*Union Congre. Church	233,000	25,500	153,000	80,000
	Cor. West Rutland Square.				
495	Bessie A. Fernald	16,000	2,303	9,200	6,800
497	Charles W. Dimock tr.	12,000	2,484	6,200	5,800
499	Sarah R. Hamblin	9,500	2,484	6,200	3,300
501	Hazel J. C. Goodrich	9,500	2,484	6,200	3,300
503	Hazel J. C. Goodrich	10,500	2,254	5,600	4,900
505	Harris Frank	14,000	2,484	6,200	7,800
507	Abram J. Berkwitz	14,000	2,485	6,200	7,800
509	Karl Kaloustain *et al.*	16,000	1,998	5,000	11,000
511	Antonio Albiani	16,000	3,024	12,000	4,000
	Cor. Greenwich Park.				
517	Pino A. Pappas	15,000	1,741	7,000	8,000
519	Pino A. Pappas	13,000	1,691	5,100	7,900
521	Freda Alman *et al.*	13,000	1,691	5,100	7,900
523	Freda Alman *et al.*	13,000	1,691	5,100	7,900
525	Helen V. Foley	12,000	1,691	5,100	6,900
527	William Frank	14,000	1,792	5,400	8,600
529	Giacomo Rossi	13,000	1,690	5,100	7,900
531	Charles A. Lewis	13,000	1,790	5,400	7,600

No.	Owner	Total	Sq. Ft.	Land	Building
533	Cecil MacPherson	$12,000	1,690	$5,100	$7,900
535	Cecil MacPherson	14,000	1,741	7,000	7,000
	Cor. Claremont Park.				
537	Mary Wilson	16,000	2,104	8,400	7,600
545	Mary Wilson	12,000	2,070	6,000	6,000
547	David E. Forsyth	18,000	2,070	6,000	12,000
549	David E. Forsyth	18,000	2,070	6,000	12,000
551	Neil McNeil Endow. Fund	12,000	2,070	6,000	6,000
553	Nathan M. Friedman	13,000	2,070	6,000	7,000
555	William Frank	14,500	2,070	6,000	8,500
557, 559	Knights of Pythias	48,000	4,185	18,800	29,200
	Cor. Wellington.				
561	James P. Carras *et al.*	25,000	2,137	12,800	12,200
563	Abraham Bravman	21,000	2,137	9,600	11,400
565	Alice A. DeWitt	15,000	2,137	9,600	5,400
567	First Nat. Bank	34,100	2,137	12,800	21,300
569, 571	Alexander D. MacKay	68,000	3,684	22,100	45,900
573	Alexander D. MacKay	33,000	1,850	13,000	20,000
575	Alexander D. MacKay	92,000	3,500	42,000	50,000
	Cor. Massachusetts Avenue.				
599	Eva M. Nesson	148,000	13,937	69,000	79,000
	Cor. Northampton.				
607, 627	Samuel Berkman *et al.* trs.	123,000	22,172	66,500	56,500
	Cor. Camden.				

2-18	Val. at 5, 29 Broadway *City of Boston.	Val. on Stuart St., Statler Sq.			
	Cor. Arlington.				
130	*Ind. Corps of Cadets	625,000	28,025	420,300	204,700
162, 172	John U. Carter hrs.	100,000	7,260	72,600	27,400
174, 176	Mary A. Fitch	30,000	2,420	24,200	5,800
178, 180	Mary A. Fitch	30,000	2,420	24,200	5,800
182, 184	Antonio Albiani	27,000	2,420	21,800	5,200
186, 188	Antonio Albiani	27,000	2,420	21,800	5,200
194, 204	D. F. Cunningham *et al.*	170,000	9,728	134,200	35,800
	Cor. Isabella.				
	*First Presbyterian Ch.	150,000	10,904	130,000	20,000
	Cor. Berkeley.				
210, 220	Boston Publishing Co.	215,000	26,939	215,000	
224, 228	B. & A. R. R. Co.	37,000	4,005	27,000	10,000
	Cor. Cazenove.				
254, 256	Charles G. Way	18,000	1,421	10,800	7,200
258, 260	Morris Ellis	16,000	1,594	9,600	6,400

No.	Owner	Total	Sq. Ft.	Land	Building
262, 264	John T. Keefe	$17,000	1,420	$8,500	$8,500
E. Side	Mass. Universalist Con.	125,000	12,141	121,400	3,600
	Cor. Clarendon.				
278, 284	George E. Garon	90,000	6,940	41,600	48,400
286, 288	George E. Garon	30,000	3,832	15,300	14,700
290	Ethel Robertson	12,000	2,375	8,300	3,700
292	Helen G. Moseley *et al.*	11,000	2,245	6,700	4,300
294	Neil McNeil Endow. Fund	11,000	2,115	6,300	4,700
296	Boston Penny Sav. Bank	13,000	1,983	5,900	7,100
298	Realty Inc.	11,700	1,933	5,800	5,900
300	Rose Paul	11,000	1,800	6,300	4,700
302	Maurice Goldberg	11,000	1,346	5,500	5,500
304	Irving L. Rosenfield	14,800	2,435	9,800	5,000
306	Richard Blaikie heirs	16,300	2,083	8,300	8,000
308	Gladys E. Stearns	13,500	1,877	7,500	6,000
310	Union Savings Bank	12,500	1,727	6,900	5,600
312	W. R. Scudder *et al.* trs.	12,500	2,425	9,700	2,800
314, 320	Ellen F. Brodbine	25,000	2,672	14,700	10,300
	Junc. Chandler.				
	Cor. Dartmouth.				
350	Loukas Realty Co.	33,000	2,714	19,000	14,000
352	Loukas Realty Co.	18,000	2,204	9,900	8,100
354	Loukas Realty Co.	15,500	2,000	8,000	7,500
356	Loukas Realty Co.	14,500	1,855	7,400	7,100
358	Bertha Ruther	14,500	1,688	6,800	7,700
360	First National Bank	8,000	1,595	4,800	3,200
362	Robert J. Tomlinson	7,500	1,463	4,400	3,100
364	Bob's Lunch, Inc.	10,400	1,332	4,700	5,700
366	Bob's Lunch, Inc.	10,500	1,280	4,500	6,000
368	Margaret J. Swan *et al*	10,000	1,085	4,300	5,700
370	Ruth M. Brilliant	8,000	1,775	5,200	2,800
372	Ruth M. Brilliant	8,000	1,697	5,100	2,900
374	Samuel B. Ruden	10,000	1,557	6,200	3,800
376	Samuel B. Ruden	10,000	1,419	6,400	3,600
378	Jennie Boxerman	12,300	1,150	5,800	6,500
380	Marshall Medzorian *et al.*	19,000	1,420	9,900	9,100
	Junc. Appleton.				
	Cor. West Canton.				
398, 400	W. Spottiswoode *et al.* trs.	27,000	1,881	11,300	15,700
402	Elizabeth M. Keane	8,500	1,600	5,600	2,900
404	Arthur E. Painten	8,000	1,600	4,800	3,200
406	Oscar Long	8,000	1,600	4,800	3,200
408	Realty Inc.	12,000	2,376	7,100	4,900
410	Home Savings Bank	10,000	1,467	4,400	5,600
412	Margaret L. Ferrin	9,000	1,521	4,600	4,400
414	Max Long	9,000	1,890	5,700	3,300

No.	Owner	Total	Sq. Ft.	Land	Building
416	Elizabeth M. Keane	$9,000	1,890	$5,700	$3,300
418	Oscar Long	9,000	2,305	5,700	3,300
420, 422	Charles H. W. Foster tr.	20,000	4,397	13,200	6,800
424	Charles H. W. Foster tr.	8,700	1,889	5,700	3,000
426	Edna L. Jenks	8,000	1,681	5,000	3,000
428	Tillie Fine	8,000	1,437	4,300	3,700
430	William G. Henry	8,500	1,363	5,500	3,000
432	Frank P. Parker	8,700	1,451	5,800	2,900
434	Morris R. Frank *et al.* trs.	12,000	2,079	8,300	3,700
436	First National Bank	13,000	2,217	8,900	4,100
438	First National Bank	11,000	2,150	8,600	2,400
440	David H. Fulton	12,000	1,950	8,800	3,200

Cor. West Newton.

474, 474A	Julia E. Sullivan	27,000	2,000	10,000	17,000
476	John Buckley	12,000	1,909	5,700	6,300
478	William Frank	15,000	1,830	5,500	9,500
480	Nathan M. Friedman	15,000	1,826	5,500	9,500
482	Yves Sanseau	12,000	1,826	5,500	6,500
484	Chas. J. Campeau *et al.*	12,500	1,826	5,500	7,000
486	John W. Jones	13,000	1,909	5,800	7,200
488, 488A	Harry P. Pambookian	15,000	2,539	10,200	4,800

Cor. Rutland Square.

496	Julie E. Sullivan	15,500	1,860	7,600	7,900
498	J. R. Littlefield *et al.* excrs.	11,000	1,780	5,300	5,700
500	Prov. Inst'n for Savings	10,000	1,780	5,300	4,700
502	Max Frank	10,000	1,780	5,300	4,700
504	Freda Alman *et al.*	11,000	1,781	5,300	5,700
506	William J. Mitchell	11,000	1,993	5,900	5,100
508	May Belle H. Jepson	11,000	1,993	5,900	5,100
510	The Progress Alliance	16,500	3,337	11,600	4,900

Cor. Concord Square.

518	Edna E. Blackman	14,000	1,950	7,800	6,200
520	Elias Abraham	14,000	1,909	5,700	8,300
522	Mamie T. Dandridge	11,000	1,909	5,700	5,300
524	Max Long	11,000	1,909	5,700	5,300
526	Max Frank	11,000	1,909	5,700	5,300
528	Martha A. Walker	11,000	1,920	5,700	5,300
530	Neil McNeil Endow. Fund.	11,000	1,909	5,700	5,300
532	Charles A. Lewis *et al.*	15,000	1,900	5,700	9,300
534, 536	John Arage *et al.*	24,000	1,971	8,900	15,100

Cor. Worcester.

542	Actors' Fund of America	18,000	1,809	9,000	9,000

No.	Owner	Total	Sq. Ft.	Land	Building
544	Michael J. Ward hrs.	$11,000	1,753	$5,300	$5,700
546	Thos. R. McPherson *et al.*	10,000	1,756	5,300	4,700
548	Realty Inc.	9,500	1,756	5,300	4,200
550	Mary L. Knapp	11,000	1,762	5,300	5,700
552	Harry Hirshman	13,000	1,738	5,200	7,800
554	*Boston Tuberculosis Ass'n	11,000	1,734	5,200	5,800
556	Wilfred I. Isaacs *et al.*	11,000	1,707	5,100	5,900
558	Manuel Kashkashian	10,000	1,708	5,100	4,900
560	Mass. Tents Bldg. Assoc.	15,000	1,965	9,800	5,200
	Cor. West Springfield.				
564	James F. Wooding	16,300	2,052	9,300	7,000
566	Linnie B. White	12,700	1,934	6,700	6,000
568	William Frank	10,800	1,880	6,600	4,200
570	Geo. H. Soule *et al.* devs.	12,700	1,674	6,700	6,000
586	Herbert L. Jackson *et al.*	9,300	1,443	4,300	5,000
588	Gertrude M. Cole	10,700	1,716	4,700	6,000
590	Rosa M. Hutchinson	10,200	1,537	4,200	6,000
592	Gertrude M. Cole	9,800	1,401	3,800	6,000
	*African M. E. Church trs.	39,400	6,465	19,400	20,000
	Cor. Northampton.				
604, 608	Charles A. Williamson	35,300	2,579	10,300	25,000
610	Mary W. Weeks	23,200	3,293	8,200	15,000
612	Mary Stubblefield	23,300	3,302	8,300	15,000
614	George Latimer *et al.* excrs.	23,200	3,298	8,200	15,000
616	Thomas A. Edward *et al.*	23,300	3,306	8,300	15,500
618	Beulah Terry	8,500	1,725	4,300	4,200
620	Michael N. Greene *et al.*	10,000	1,719	4,300	5,700
622, 624	Michael N. Greene *et al.*	12,000	1,725	6,000	6,000
	Cor. Camden.				

COLUMBUS SQUARE

	Cor. Pembroke.				
3	Solomon M. Young	23,000	1,770	8,900	14,100
4	Jennie Brighton	8,000	1,715	4,300	3,700
5	Thomas Fall *et al.*	8,000	1,826	4,600	3,400
6	Nicholas D. Titus	7,500	1,743	4,400	3,100
7	Emma Huntley tr.	8,000	1,494	3,700	4,300
8	Julia D. Swasey	8,000	1,701	4,300	3,700
9	Emma F. Gray	8,000	1,701	4,300	3,700
10	Pauline D. Walton	15,000	1,743	7,000	8,000
11, 12	Julia E. Sullivan	29,000	1,764	8,700	20,300
	Cor. West Newton.				
1, 2	Valued at 207 Warren Ave.				

COMMERCE STREET

96, 112	Henry C. Thom	75,000	4,512	67,700	7,300
74, 94	Prop. of Long Wharf	75,000	5,813	68,900	6,100

No.	Owner	Total	Sq. Ft.	Land	Building
3, 7	Giuseppe Martignetti	$3,000	2,240	$2,200	$800

COMMERCIAL STREET

	Cor. Commerce.				
5	John White Jr. *et al.* trs.	100,000	2,600	87,400	12,600
7	John White Jr. *et al.* trs.	85,000	2,600	71,000	14,000
9, 11	Mass. Hospl. Life Ins. Co.	77,000	2,767	69,200	7,800
13	Mary A. Clark *et al.*	38,000	663	36,400	1,600
	Cor. S. Market.				
19, 21	Herbert F. Winslow	90,000	2,567	79,600	10,400
23, 25	New England Trust Co. tr.	80,000	2,500	70,000	10,000
27, 29	Albert E. Mills	85,000	2,500	70,000	15,000
31, 33	A. M. Smith Co.	85,000	2,500	70,000	15,000
35, 37	Fairmount Creamery Co.	85,000	2,500	70,000	15,000
39, 41	John White Jr. *et al.* trs.	85,000	2,500	70,000	15,000
43, 47	John White Jr. *et al.* trs.	156,000	3,973	139,000	17,000
	Cor. Clinton.				
49, 53	Wm. H. Dunbar *et al.* trs.	115,000	2,293	96,400	18,600
55, 57	City of Boston (Tunnel)	33,000	2,197	33,000	
59, 61	City of Boston (Tunnel)	48,600	2,562	48,600	
63, 65	City of Boston (Tunnel)	46,100	2,562	46,100	
67, 69	City of Boston (Tunnel)	46,100	2,562	46,100	
71, 73	Ingersoll Bowditch *et al.* trs.	60,000	2,562	46,100	13,900
75, 77	Jacob Silvoritz *et al.*	55,000	2,562	43,600	11,400
79, 81	Grant Walker	52,000	2,562	41,000	11,000
83, 85	Ethel M. Codrington *et al.*	52,000	2,562	41,000	11,000
87, 89	Reginald L. Winchester	50,000	2,562	41,000	9,000
91, 93	Ellen L. Doe *et al.*	50,000	2,562	41,000	9,000
95, 97	Robt. H. Gardiner *et al.* trs.	52,000	2,562	41,000	11,000
99, 101	Boston S. D. & T. Co. trs. *et al.*	54,000	2,562	41,000	13,000
103, 105	Walter H. Gleason	54,000	2,562	41,000	13,000
107, 109	Wm. H. Young *et al.* trs.	60,000	2,562	46,100	13,900
111, 117	Musolino, Berger, Le Conte Co.	85,000	4,459	75,600	9,400
	Cor. Richmond.				
133	Valued at 27-31 Richmond Street. Union Freight R. R. Co.	200,000	34,349	188,900	11,100
	Cor. Commercial Wharf.				
173, 179	Commercial Wharf Corp.	120,000	12,600	82,000	38,000
207, 215	Prince Macaroni Mfg. Co.	190,000	8,470	55,100	134,900
221, 223	Lewis Wharf Corp.	19,000	1,760	15,800	3,200
	Cor. Atlantic Ave.				
269, 293	Valued on Eastern Ave.				

No.	Owner	Total	Sq. Ft.	Land	Building
295, 353	East. Steam'p Lines, Inc.	$630,000	233,969	$521,200	$108,800
357, 371	Boston Elev. Ry. Co.	3,728,600	109,670	348,600	3,380,000
377	Quincy Market Cold S. Co.	350,000	199,366	292,100	57,900
395, 423	Quincy Market Cold S. Co.	405,000	221,329	282,900	122,100
	Cor. Hanover.				
	*Com. of Mass. Flats. See Hanover Street.				
427, 445	Geo. L. De Blois *et al.* trs.	107,000	10,329	46,500	60,500
447, 449	Candy Brands Inc.	200,000	27,317	109,300	90,700
455	American Meter Co.	135,000	8,156	40,800	94,200
rear 453	Merchants Warehouse Co.	300,000	24,654	98,600	201,400
463, 467	Geo. L. De Blois *et al.* trs.	55,000	4,700	25,900	29,100
	*City of Boston	627,000	209,737	520,500	106,500
521	*City of Boston	300,000	32,000	80,700	219,300
529, 543	Boston Elevated Ry. Co.	350,000	91,890	309,500	40,500
551, 601	N. Y., N. H. & H. R. R Co	485,000	142,833	483,600	1,400
4, 8	Raymond L Whitman	60,000	1,268	57,100	2,900
	Cor. Chatham.				
40, 42	I. Bowditch *et al.* trs.	53,400	1,511	48,400	5,000
44, 46	I. Bowditch *et al.* trs.	57,600	1,725	51,800	5,800
48, 50	Mass. Hosp'l Life Ins. Co.	79,200	1,936	73,500	5,700
52, 54	Albert L. Scott	77,000	1,430	67,200	9,800
56, 60	City of Boston (tunnel)	65,400	1,635	65,400	
62, 64	City of Boston (tunnel)	41,900	1,397	41,900	
66, 68	City of Boston (tunnel)	37,800	1,400	37,800	
70, 72	John W. Morss *et al.* trs.	38,600	1,400	33,600	5,000
74, 76	Harris Swartz	43,000	1,349	36,400	6,600
78, 80	Harris Swartz	37,600	1,294	32,300	5,300
82, 84	Boston S. D. & T. Co. trs.	37,600	1,293	32,300	5,300
86, 88	Samuel Silk *et al.*	37,500	1,302	32,600	4,900
90, 92	Henry H. Leonard	37,000	1,287	32,200	4,800
94, 96	East Bridgewater Sav. Bank	30,000	1,035	25,900	4,100
98, 100	Ray C. Johnson	38,000	1,345	33,600	4,400
102, 104	Paul B. Watson *et al.* trs.	34,000	1,320	30,400	3,600
106, 108	John H. Ross *et al.*	30,000	1,200	27,600	2,400
110, 112	John H. Ross *et al.*	30,000	1,200	27,600	2,400
114, 118	Paul B. Watson *et al.* trs.	36,000	1,192	31,000	5,000
120	Paul B. Watson *et al.* trs.	41,000	1,300	33,800	7,200
122, 124	Paul B. Watson *et al.* trs.	44,000	1,400	36,400	7,600
	Cor. Richmond.				
126, 128	Harris Swartz	57,000	1,836	42,200	14,800
130, 132	Harris Swartz	34,000	1,689	23,600	10,400
134, 136	Harris Swartz	33,000	1,663	21,700	11,300
138, 140	Harris Swartz	28,500	1,568	18,800	9,700
142, 144	Harris Swartz	28,500	1,533	18,400	10,100

C. W. Whittier & Bro. ***Real Estate Brokers***
82 DEVONSHIRE STREET SHAWMUT BANK BUILDING
Selling, Leasing and Management of Business Property a Specialty

No.	Owner	Total	Sq. Ft.	Land	Building
146, 148	Winthrop H. Wade *et al.* trs.	$21,600	1,320	$14,500	$7,100
150, 152	Ararat Grocery Co.	24,200	1,630	17,900	6,300
154, 156	Mary M. O'Brien	31,000	1,850	20,400	10,600
158, 160	Elisabeth G. Meredith *et al.*	25,000	1,850	16,700	8,300
162, 164	Albert R. Whittier, Jr.	20,000	1,528	11,200	8,800
166, 168	Albert R. Whittier, Jr.	13,000	1,424	10,000	3,000
170, 172	Paul B. Watson *et al.* trs.	18,200	1,700	13,600	4,600
174, 176	Simon Theise	24,000	2,387	16,800	7,200
178, 180	Smith P. Burton, Jr.	17,000	1,435	11,500	5,500
182, 184	Geo. L. De Blois *et al.* trs.	15,000	1,500	12,000	3,000
186, 188	Geo. L. De Blois *et al.* trs.	15,000	1,500	12,000	3,000
190, 192	Charles W. Whittier *et al.*	17,500	1,500	12,000	5,500
194, 196	Home Savings Bank	15,700	1,400	11,200	4,500
198, 200	Paul B. Watson *et al.* trs.	15,700	1,400	11,200	4,500
202, 204	Sneierson Bros., Inc.	21,500	1,400	11,200	10,300
206, 208	Arthur P. French tr.	23,500	1,500	18,000	5,500
	Cor. Lewis.				
210, 218	C. W. Whittier *et al.* trs.	85,000	4,227	40,100	44,900
220, 222	Lewis Wharf Corp.	12,600	1,400	8,400	4,200
224, 226	Lewis Wharf Corp.	15,500	1,600	9,600	5,900
228, 230	Lewis Wharf Corp.	13,500	1,620	9,700	3,800
232, 234	E. Sohier Welch *et al.* trs.	15,300	1,650	11,600	3,700
236, 238	Eugene J. Callanan *et al.*	15,300	1,650	11,600	3,700
240, 242	Gabriele Stabile *et al.* trs.	18,400	1,593	11,100	7,300
244, 246	Gabriele Stabile *et al.* trs.	18,400	1,607	11,300	7,100
248, 250	Old Colony Trust Co. tr.	19,000	1,178	9,400	9,600
252, 254	Lorenzo Bianco	15,300	1,110	11,100	4,200
	Cor. Fleet.				
256, 260	Lena D. Rittenberg	34,000	5,697	28,500	5,500
266	George W. Fitch	13,000	1,568	8,600	4,400
268, 270	Maria Figueira	11,200	1,616	6,900	4,300
272, 274	Maria Figueira	10,200	1,520	6,500	3,700
276, 278	Maria Figueira	11,000	1,439	6,100	4,900
280, 284	Domenico Musto *et al.*	15,600	2,407	9,600	6,000
286, 292	Domenico Musto *et al.*	49,000	9,612	33,600	15,400
	Cor. Clark.				
312, 314	Jane T. Brownrigg	9,500	1,734	6,100	3,400
316, 318	John K. Whiting	36,000	4,773	23,900	12,100
326, 328	Thomas McCormick	45,000	4,859	24,300	20,700
334, 336	Santino Stefani	10,000	581	4,100	5,900
338, 340	Maria Fragela	7,500	531	3,700	3,800
342, 346	Adelaide C. Bellizia	27,000	2,844	19,900	7,100
348, 350	James Weinstein *et al.*	13,500	1,065	9,000	4,500
366, 368	Highland Trust Co.	7,500	1,562	3,100	4,400

No.	Owner	Total	Sq. Ft.	Land	Building
370, 372	Giovanni Maccario	$9,300	1,118	$5,000	$4,300
	Cor. Salutation.				
380, 384	Marion L. Gaffney	20,000	870	6,100	13,900
386, 390	Vincenzo Savarese	32,000	4,010	14,000	18,000
392	John W. Donahoe	4,500	671	2,700	1,800
402	Frank Colabelli	6,000	821	3,300	2,700
404	Frank Colabelli	7,500	964	3,900	3,600
406, 418	Warren Inst. for Savings	22,500	2,550	12,800	9,700
420	Home Savings Bank	14,400	935	7,900	6,500
	Cor. Hanover.				
426, 432	Walter C. Hayes	96,000	9,655	57,900	38,100
436	Giovanni Bellizia *et al.*	8,000	1,005	4,000	4,000
440, 448	Carleton E. Noyes	55,000	4,407	13,200	41,800
450, 452	Merchants Warehouse Co.	2,400	485	1,500	900
454	Merchants Warehouse Co.	1,800	353	1,100	700
	Cor. Henchman.				
460, 462	Michele Ialonardo *et al.*	8,500	1,003	3,000	5,500
464, 466	Paolina Clemente	14,500	1,795	3,600	10,900
468	Filippo Clemente	5,000	780	1,600	3,400
470	Filippo Clemente	4,000	484	1,000	3,000
472	Raffaele Polito	4,700	479	1,000	3,700
474	Gaetana Della Iaco	5,500	483	1,400	4,100
	Cor. Foster.				
478, 482	James Strabone *et al.*	11,000	1,665	5,000	6,000
484, 486	Guiseppe Martignetti	6,500	1,029	2,100	4,400
488	Guiseppe Pagluica *et al.*	8,000	1,422	2,800	5,200
492	Gelsomina Di Giovanni *et al.*	9,500	1,112	2,200	7,300
r. 492	Salvatore Rizzuto	3,600	1,063	1,100	2,500
494, 496	Andrea Covelluzzo *et al.*	5,600	1,020	2,000	3,600
498, 500	C. W. Whittier *et al.* trs.	14,000	2,303	4,600	9,400
504, 506	C. W. Whittier *et al.* trs.	13,100	1,795	5,400	7,700
	Cor. Jackson Avenue.				
	*City of Boston	76,800	26,108	71,800	5,000
	Cor. Copps Hill Terrace.				
534	Bridget Clougherty	1,200	408	1,200	
536, 538	Luigi Di Filippo	8,000	1,100	3,700	4,300
540, 542	Filippo Sardo *et al.*	2,000	242	700	1,300
544, 546	Filippo Sardo *et al.*	3,600	528	1,700	1,900
548	Michele Schena	3,800	620	1,900	1,900
552, 554	Gertrude K. Leonard	3,000	458	1,400	1,600
556, 558	Giovanni Cefalo *et al.*	8,100	1,013	4,100	4,000
	Cor. Charter.				
562	Pasquale A. Aldorasi	4,000	500	2,000	2,000
564	Pasquale Aldorasi	5,000	970	2,900	2,100
566, 572	William W. Crapo	16,500	2,800	8,400	8,100

DOUGLASS & HUNNEMAN
5 ARLINGTON STREET, BOSTON - *Tel.* COMmonwealth 4430
1400 MASSACHUSETTS AVE., CAMBRIDGE
58 CHARLES STREET 88 PHILLIPS STREET
BEACON HILL
BACK BAY
CAMBRIDGE
BROOKLINE
CHESTNUT HILL

No.	Owner	Total	Sq. Ft.	Land	Building
574, 580	William W. Crapo	$16,500	2,824	$8,500	$8,000
	Standard Oil Co.	63,600	14,656	58,600	5,000
	Cor. Hull.				
600	North Terminal Corpn.	600,000	70,492	141,000	459,000
	Cor. Prince.				

COMMON STREET

7	Bessie E. Spector	18,000	2,479	16,100	1,900
9	Bessie E. Spector	8,000	1,045	5,200	2,800
11	Mary J. Donnelly tr.	8,600	1,125	5,600	3,000
17	Helen I. Bench	10,000	2,216	8,900	1,100
19	Geo. L. DeBlois *et al.* trs.	7,000	1,958	5,900	1,100
21, 25	Walter H. Dodge	16,000	2,984	11,900	4,100
27	Geo. L. DeBlois *et al.* trs.	18,000	3,311	13,200	4,800
29	Samuel B. Doggett	8,700	1,450	8,700	
31	Samuel B. Doggett	8,000	1,341	8,000	
33	Samuel B. Doggett	10,200	1,450	10,200	
35	Samuel B. Doggett	11,600	1,450	11,600	
37	Samuel B. Doggett	46,800	2,469	37,000	9,800

10	Mass. General Hosp.	20,700	3,280	14,800	5,900
	*City of Boston	1,000,000	16,227	81,100	918,900
20	A. Whiteside *et al.* trs.	17,100	1,725	6,900	10,200
22	Michael P. Murphy	9,000	1,404	5,600	3,400
24	Lemuel A. Coolidge hrs.	9,000	1,500	6,000	3,000
26	James F. Devine *et al.*	10,500	1,590	6,400	4,100
28	Leslie Hastings	6,400	920	3,700	2,700
30	Leslie Hastings	7,900	1,147	5,700	2,200
r. 30	Leslie Hastings	2,800	853	1,700	1,100
34, 36	Joseph W. Guarante	34,600	2,050	24,600	10,000

COMMONWEALTH AVENUE

3	John S. Ames	94,000	6,225	65,400	28,600
5	Walter C. Baylies *et al.* trs.	193,000	9,960	104,600	88,400
7	Mary Ames Frothingham	71,500	3,735	39,200	32,300
9	Otis Norcross hrs.	66,000	3,735	39,200	26,800
11	Charles E. Bacon	53,000	2,666	28,000	25,000
13	Marion Shaw Haughton	105,000	3,610	36,100	68,900
15	John S. Ames *et al.* trs.	128,000	6,225	65,400	62,600
17	William Phillips	78,000	3,735	39,200	38,800

MEREDITH & GREW
INCORPORATED
40 CENTRAL ST., BOSTON
Tel. Hubbard 6772
23 CENTRAL STREET
Manchester, Mass.
SELLING, LEASING MANAGING
REAL ESTATE

No.	Owner	Total	Sq. Ft.	Land	Building
19	Lucy W. Hill	$43,000	2,490	$26,100	$16,900
21	Reginald W. Bird	67,500	3,673	38,600	28,900
23	Mary B. Brandegee	69,000	3,797	39,900	29,100
25	Robert F. Herrick	87,000	5,031	52,800	34,200
27	Robert F. Herrick	165,000	10,468	146,700	18,300
	Cor. Berkeley.				
	(Berkeley Street.)				
29	Conveyancers Title Ins. & Mtge. Co.	250,000	3,984	63,700	186,300
31	Howard Stockton	45,000	3,486	34,900	10,100
33	State St. Realty Corp.	46,500	3,486	34,900	11,600
35	Rodman P. Snelling *et al.*	54,000	3,486	34,900	19,100
37	Lucy E. Choate	69,000	3,735	37,400	31,600
39	Katherine E. Bullard hrs.	62,000	3,237	32,400	29,600
41	Charles A. King	54,000	3,486	34,900	19,100
43	Mabel R. Rosenthal	54,000	3,486	34,900	19,100
45	John V. Dittemore	58,500	3,361	33,600	24,900
47	Anna P. Peabody dev.	56,000	3,361	33,600	22,400
49	Henry C. Everett	55,000	3,237	32,400	22,600
51	Olga E. Monks	100,000	6,474	64,700	35,300
55	Robert T. Paine	60,000	3,237	32,400	27,600
57	Frank O. Belding *et al.* trs.	65,000	3,237	32,400	32,600
59	John S. Lawrence	58,000	3,227	32,400	25,600
61	Horace Binney	67,000	3,237	32,400	34,600
63	Mary J. Donnelly	57,000	3,237	32,400	24,600
65	R. deB. Boardman *et al.* trs.	440,000	7,221	101,100	338,900
	(Clarendon Street.)				
99	Geo. E. Cabot *et al.* trs.	Valued at 260 Clarendon St.			
107	J. Murray Forbes	73,500	4,605	46,100	27,400
109	Elizabeth C. Lyman	67,000	3,486	34,900	32,100
111	Chas. E. Sampson	70,500	3,486	34,900	35,600
113	Chas. E. Sampson	36,000	3,486	34,900	1,100
115	Ethel R. Morss	70,000	3,561	35,600	34,400
117	Mary M. Baker hrs.	56,000	3,366	33,700	22,300
119	Mary G. Russell	58,500	3,299	33,000	25,500
121	George S. Fiske	57,000	3,237	32,400	24,600
123	Isabel Anderson	56,000	3,237	32,400	23,600
125	Charles F. Ayer	50,000	3,237	32,400	17,600
127	Charles F. Ayer	50,000	3,237	32,400	17,600
129	Arnold W. Hunnewell	54,500	3,237	32,400	22,100
131	*Wellesley College	52,000	3,237	32,400	19,600

OBRION, RUSSELL & CO. INSURANCE
108 Water St., Boston
Telephone Hubbard 8760
of Every Description
115 Broadway, New York
Telephone Rector 75540

No.	Owner	Total	Sq. Ft.	Land	Building
133	Wm. O. Taylor *et al.* trs.	$75,000	3,237	$32,400	$42,600
135	Katherine M. Gibbs *et al.* trs.	67,000	3,237	32,400	34,600
151	Katherine M. Gibbs *et al.* trs.	72,500	3,768	37,700	34,800
	(*Dartmouth Street.*)				
161	Mary Fitzroy	79,000	4,701	47,000	32,000
163	Bentley W. Warren	40,000	2,270	22,700	17,300
165	Alice C. Vaillant	58,500	3,237	32,400	26,100
167	Frank G. Webster devs.	87,000	3,735	37,300	49,700
169	I. Tucker Burr *et al.*	65,000	3,486	34,900	30,100
171	John G. Coolidge	69,000	3,735	37,300	31,700
173	Edith S. Parker	65,000	3,237	32,400	32,600
175	Florence R. Bartlett	61,000	3,610	36,100	24,900
177	Charles F. Adams, 2d	68,000	3,361	33,600	34,400
179	Mary R. Amory	63,000	3,239	32,400	30,600
181	Natalie Bayard Brown	63,000	3,237	32,400	30,600
183	Teresa B. Merriam	61,000	3,361	33,600	27,400
191	Chas. F. Adams, 2d, *et al.* trs.	286,000	13,570	190,000	96,000
	(*Exeter Street.*)				
197	Arthur G. Rotch *et al.* trs.	50,000	3,486	35,000	15,000
199	Boston Safe Deposit & Trust Co.	110,000	6,474	65,000	45,000
203	Elizabeth S. Sprague	65,000	3,237	32,000	33,000
205	Margaret S. McKean	60,000	3,237	32,000	28,000
207	Laura A. Lawrence	42,000	3,237	32,000	10,000
211	Fanny P. Mason	90,000	6,474	65,000	25,000
213	Gertrude R. White	60,000	3,327	32,400	27,600
215	Francis L. Higginson	60,000	3,486	34,900	25,100
217	Algonquin Club	209,000	10,209	100,200	108,800
223	Algonquin Club	57,000	3,237	32,000	25,000
225	William L. Richardson hrs.	60,000	2,988	30,000	30,000
227	Matthew Bartlett trs. *et al.*	47,000	2,988	30,000	17,000
229	Herbert Lyman	73,000	3,735	37,400	35,600
231	Mary W. Butler	66,000	3,361	33,400	32,600
233	Edmund B. Snow	50,000	3,361	33,600	16,400
235	Gerald A. Bramwell	35,000	2,614	26,100	8,900
	(*Fairfield Street.*)				
245	Inst. for Sav'gs in Roxbury	48,000	3,486	35,000	13,000
247	Emily P. Mandell	60,000	3,486	35,000	25,000
249	Alice C. Kent	55,000	3,486	35,000	20,000

BEACON HILL
BACK BAY
RESIDENTIAL
REAL ESTATE

WM. C. CODMAN & SON
30 CHARLES STREET
Est. 1872 LAFayette 2460

BROKERS
AGENTS
APPRAISERS
INSURANCE

No.	Owner	Total	Sq. Ft.	Land	Building
251	The School of Expression	$45,000	3,486	$35,000	$10,000
253	Arthur S. Johnson	45,000	3,237	32,000	13,000
255	J. Brooks Fenno	45,000	3,237	32,000	13,000
257	Ramiella McK. Cochrane	100,000	6,224	62,000	38,000
261	Francis W. Hunnewell *et al.*	75,000	4,482	45,000	30,000
263	Richard D. Sears *et al.* trs.	68,000	3,486	34,900	33,100
265	Juliet B. H. Goodwin	50,000	3,735	37,400	12,600
267	Frederick R. Sears, Jr.	70,000	3,237	32,400	37,600
269	Wm. H. Claflin	45,000	3,237	32,400	12,600
273	James H. Procter	100,000	6,474	64,700	35,300
	(*Gloucester Street.*)				
283	Jesse Koshland	40,000	3,486	31,400	8,600
285	Bertha Kiley	50,000	3,237	29,100	20,900
287	Herbert M. Sears	125,000	6,847	61,600	63,400
291	Mass. Hosp'l Life Ins. Co.	45,000	3,112	28,000	17,000
293	Murdock Realty Trust	65,000	3,365	30,300	34,700
295	Murdock Realty Trust	64,000	3,358	30,200	33,800
297	Charles A. Procter	115,000	5,602	53,200	61,800
303	Dudley L. Pickman, Jr.	76,000	4,108	39,000	37,000
305	Ellen K. Kendall hrs. *et al.*	75,000	3,984	37,800	37,200
	(*Hereford Street.*)				
311	Aug. Roberts *et al.* trs.	200,000	3,486	43,600	156,400
313	Henry C. Brookings	40,000	3,486	27,900	12,100
315	Walter C. Baylies	54,000	3,237	25,900	28,100
317	William C. Chick	51,000	3,984	31,900	19,100
319	William C. Chick	33,000	2,988	23,900	9,100
321	Gertrude W. Eisemann	35,000	2,988	23,900	11,100
323	George B. French	47,000	3,237	25,900	21,100
325	Lauriston L. Scaife *et al.* trs.	48,000	3,486	27,900	20,100
327	Frederick S. Moseley	30,000	3,112	24,900	5,100
329	Ellen J. Meagher	43,500	3,112	24,900	18,600
333, 335	Russell S. Codman *et al.* trs.	245,000	9,960	79,700	165,300
337	Garland School of Home Making	30,000	2,988	20,900	9,100
339	*Speech Readers Guild Inc.	39,000	2,988	20,900	18,100
341	Garland School of Home Making	30,000	3,361	23,500	6,500
343	Garland School of Home Making	30,000	3,735	25,900	4,100
345	N. Y. Life Ins. Co.	85,000	3,486	31,400	53,600
347	*American Nat. Red Cross	66,000	3,860	34,700	31,300

No.	Owner	Total	Sq. Ft.	Land	Building
349	Mass. Hospl. Life Ins. Co.	$30,000	2,490	$22,400	$7,600
351	George H. Lyman tr.	35,000	2,739	24,900	10,100
353	Russell S. Codman *et al.* trs.	45,000	2,241	20,200	24,800
355	Natl. Casket Co., Inc.	180,000	8,715	130,700	49,300
	Cor. Massachusetts Avenue.				
371	Frances E. O'Brien	225,000	5,026	85,400	139,600
373	*Emerson College	185,000	5,684	56,800	128,200
375	Leominster Sav'gs Bank	45,000	2,757	22,100	22,900
377	Marion L. Chenery	35,500	2,557	20,400	15,100
379	Marshall Fabyan	32,000	2,600	20,800	11,200
381	Elizabeth C. Spooner hrs.	35,500	2,600	20,800	14,700
383	Boston S. D. & T. Co. trs.	26,000	2,406	19,200	6,800
385	First Church of Christ, Scientist	27,500	2,233	17,900	9,600
387	First Church of Christ, Scientist	26,500	2,170	17,400	9,100
389	Isaac Gordon *et al.* trs.	22,000	2,124	17,000	5,000
391	Harriet A. Parker	33,000	2,211	17,700	15,300
393	Katharine D. McCormick	80,000	4,038	36,300	43,700
395	John Matheson	100,000	4,898	44,100	55,900
397	Peoples Savings Bank	140,000	6,919	62,300	77,700
401	Alexander Steinert	70,000	3,841	35,500	34,500
403	Mary Bancroft	80,000	3,647	33,700	46,300
405	Mary H. DuBois	65,000	3,601	33,300	31,700
407	Katherine D. McCormick	68,000	3,522	32,600	35,400
409	*Garland School of Home Making	95,000	4,207	40,000	55,000
411	Leslie Bradley hrs.	95,000	4,414	42,000	53,000
413	Grace I. Amory hrs.	70,000	3,802	36,100	33,900
415	Florence S. Rust	55,000	3,213	31,300	23,700
	Cor. Charlesgate West.				
461	John L. Grandin *et al.*	60,500	3,556	43,000	17,500
463	Murdock Realty Tr. Inc.	43,000	2,832	22,600	20,400
465	Leon H. Fairbanks *et al.*	33,000	2,640	19,800	13,200
467	William R. Messer	35,000	2,453	18,300	16,700
469	Helen DeF. Stodder	33,000	2,278	17,100	15,900
471	Bldg. Management Inc.	45,000	3,203	22,400	22,600
475	Agnes C. Taft *et al.*	275,000	6,694	50,200	224,800
477	Harriett F. Macomber	60,000	2,686	20,100	39,900
479	Cora I. Trayes	50,000	3,122	24,200	25,800
481	Augustus Thorndike	40,000	2,787	21,600	18,400
483	E. Sohier Welch *et al.* trs.	38,400	2,581	20,000	18,400
485	Francis G. Ritvo	48,000	2,371	19,000	29,000

Walton's LUNCH CO.
17 CONVENIENTLY LOCATED RESTAURANTS
INCLUDING
540 Com'lth Ave. 1080 Boylston Street
34 Bromfield Street 202 Dartmouth Street

No.	Owner	Total	Sq. Ft.	Land	Building
487	Phi Sigma Kappa Assn.	$40,000	2,569	$21,200	$18,800
491	Edward C. True	63,000	2,450	20,300	42,700
493	J. S. Waterman & Sons, Inc.	40,000	1,761	14,500	25,500
495	J. S. Waterman & Sons, Inc.	46,000	2,161	17,800	28,200
497	J. S. Waterman & Sons, Inc.	37,000	2,130	17,000	20,000
	Cor. Beacon.				
533	Boston Buick Co.	110,000	7,529	79,100	30,900
535	Constance Ballard *et al.* trs.	75,000	3,091	32,500	42,500
537, 539	Suburban Realty Corp	117,000	4,452	49,000	68,000
541	Frank J. Dowling	75,000	3,026	36,300	38,700
	Cor. Deerfield.				
Lot H	Bernard Jenney *et al.* trs.	Valued at 10 Deerfield St.			
	10 Deerfield Street				
Lots 1, 2	Densberger Inc.	17,600	8,370	17,600	
Lot 3	Janet M. Lowe *et al.* trs.	7,900	4,160	7,900	
Lot 4	Oliver Ames *et al.*	7,900	4,143	7,900	
Lot 5	Oliver Ames *et al.*	7,800	4,127	7,800	
Lot 6	First National Bank	7,800	4,110	7,800	
Lot 7	Josiah H. Benton hrs.	7,800	4,093	7,800	
Lot 8	Josiah H. Benton hrs.	7,800	4,077	7,800	
Lot 9	Shell Eastern P. P. Inc.	7,700	4,060	7,700	
Lot 10	Shell Eastern P. P. Inc.	7,700	4,043	7,700	
Lot 11	Shell Eastern P. P. Inc.	7,700	4,027	7,700	
Lot 12	Frederick Amory *et al.*	7,600	4,010	7,600	
Lot 13	Frederick Amory *et al.*	7,600	3,993	7,600	
Lot 14	William S. Bryant	7,600	3,977	7,600	
Lot 15	William S. Bryant	7,600	3,891	7,600	
Lot 16	Ida A. Higginson	7,400	3,874	7,400	
Lot 17	Ida L. Higginson	7,300	3,856	7,300	
Lot 18	Henry H. Fay	7,300	3,842	7,300	
Lot 19	Henry H. Fay	7,300	3,826	7,300	
Lot 20	New England Trust Co. trs.	7,200	3,810	7,200	
Lot 21	New England Trust Co. trs.	7,200	3,794	7,200	
601	Doris Hynes	9,100	3,778	8,100	1,000
Lot 23	Doris Hynes	12,900	4,298	12,900	
	Cor. Sherborn.				
605	Frank H. Lahey	95,000	8,073	24,200	70,800
609	Stephen G. Allen	25,000	3,731	7,500	17,500
611	Harry D. Delano *et al.*	23,000	3,181	5,600	17,400
615	Jesse P. Lyman *et al.* trs.	21,000	3,162	5,500	15,500
617	Georgiana Crenner tr.	23,000	3,151	5,500	17,500
619	Georgiana Crenner tr.	23,000	3,141	5,500	17,500
621	Georgiana Crenner tr.	23,000	3,130	5,500	17,500
623	Josephine A. Smith	23,000	3,121	5,500	17,500

No.	Owner	Total	Sq. Ft.	Land	Building
625	Anna C. Hallain	$21,000	3,110	$5,400	$15,600
627	Alice L. Wolf	23,000	3,099	5,400	17,600
629	Angelo Nobile tr.	23,000	3,080	5,400	17,600
Pt. 11 & Lot 12	Chas. F. Adams *et al.* trs.	8,600	5,227	8,600	
Lot 13	Chas. F. Adams *et al.* trs.	6,000	3,633	6,000	
Lot 14	Chas. F. Adams *et al.* trs.	6,000	3,619	6,000	
Lot 15	Chas. F. Adams *et al.* trs.	5,900	3,604	5,900	
Lot 16	Chas. F. Adams *et al.* trs.	5,900	3,599	5,900	
Lot 17	Chas. F. Adams *et al.* trs.	5,900	3,575	5,900	
Lot 18	Chas. F. Adams *et al.* trs.	5,800	3,560	5,800	
Lot 19	Chas. F. Adams *et al.* trs.	5,800	3,545	5,800	
Lot 20	Chas. F. Adams *et al.* trs.	5,800	3,531	5,800	
Lot 21	Chas. F. Adams *et al.* trs.	5,800	3,516	5,800	
Lot 22	Chas. F. Adams *et al.* trs.	5,800	3,502	5,800	
Lot 23	Chas. F. Adams *et al.* trs.	5,700	3,487	5,700	
Lot 24	Chas. F. Adams *et al.* trs.	5,600	3,411	5,600	
Lot 25	Chas. F. Adams *et al.* trs.	5,600	3,397	5,600	
Lot 26	Ida A. Higginson	5,600	3,385	5,600	
Lot 27	Ida L. Higginson	8,700	3,849	8,700	
	Cor. Granby.				
Lots 1-22	*Trs. Boston University	141,800	94,575	141,800	
Lot 23	Trs. Boston University	8,500	4,275	8,500	
Lot 24	Trs. Boston University	8,500	4,275	8,500	
Lot 25	Trs. Boston University	8,500	4,275	8,500	
Lot 26	Trs. Boston University	20,500	4,800	19,200	1,300
	Cor. Ashby.				
735	**Trs. of Boston Univ.	104,100	75,616	102,100	2,000
	Cor. University Road.				
755	Trs. Boston University	54,000	12,500	50,000	4,000
775	Trs. Boston University	37,500	8,000	32,000	5,500
N. Side	*Trs. of Boston Univ.	86,500	43,282	86,500	
787	Johnson Securities Co. *et al.*	162,600	24,797	99,800	62,800
N. Side	Johnson Securities Co. *et al.*	137,300	62,607	137,300	
	Cor. Essex.				
	*Comlth. of Mass.	2,200	4,466	2,000	
	*Comlth of Mass.	1,500	1,560	1,500	
815	Boston & Albany R. R. Co.	164,100	399,640	160,600	3,500
851, 857	H. K. Noyes & Son, Inc.	656,000	82,436	164,900	491,100
871	Rand-Avery Supply Co.	278,000	41,809	83,600	194,400
881	Perry Mason Co.	331,500	26,000	78,000	253,500
	Cor. St. Paul St.				
925	*Commonwealth of Mass. State Armory	1,407,500	443,875	887,500	520,000
	Cor. Gaffney St.				
949, 957	Thomas F. Toomey	107,000	12,000	60,000	47,000
959, 961	Charles F. Pfeiffer *et al.*	155,000	20,000	80,000	75,000

No.	Owner	Total	Sq. Ft.	Land	Building
963, 969	Joseph S. Willens	$108,000	20,000	$80,000	$28,000
971, 975	National Shawmut Bank	130,000	14,832	59,300	70,700
N. Side	Arthur C. Wise *et al.* trs.	30,000	10,022	30,000	
Rear	Arthur C. Wise *et al.* trs. (Braves Field)	474,000	458,713	344,000	130,000
983, 985	Suburban Realty Corp.	173,000	22,000	88,000	85,000
989, 997	Henshaw Motor Co.	125,000	24,000	72,000	53,000
1001, 1005	Ford Motor Co.	200,000	12,000	60,000	140,000
	Cor. Babcock St.				
	For rear lands see also Babcock Street.				
Rear	Johnson Securities Co.	49,400	44,905	49,400	
1019, 1023	"1019" Comth. Ave. Inc.	153,900	12,201	61,000	92,900
1027, 1033	"1019" Comth. Ave. Inc.	117,000	18,462	73,800	43,200
1035, 1037	Charles R. Dunbar	65,000	11,675	46,700	18,300
1039, 1045	Edwin N. Wyner	90,000	19,058	71,500	18,500
N. Side	Johnson Securities Co.	22,700	7,915	22,700	
N. Side	Johnson Securities Co.	31,200	10,423	31,200	
1055	Comm'wealth Alcorn Co.	260,000	21,280	63,800	196,200
Rear	Johnson Securities Co.	64,400	73,105	64,400	
	Alcorn St.				
1065	Geo. L. De Blois *et al.* trs.	400,000	30,400	121,600	278,400
1075	Transp'tion Bldgs. Corp.	400,300	42,113	126,300	274,000
1079, 1089	Packard Mtr. Car. Co.	827,000	84,958	339,800	487,200
	Cor. Malvern St.				
	Junc. Brighton Ave.				
1103, 1113	Albert Realty Co.	160,000	19,520	97,600	62,400
1117, 1123	Eugenie R. Orlando *et al.*	69,000	10,155	30,500	38,500
1125	John H. McClary *et al.*	90,000	8,382	16,800	73,200
1127	Harris Poorvu	95,000	8,436	16,900	78,100
1131, 1133	Daniel A. McLaughlin	58,000	7,416	14,800	43,200
1135, 1137	Daniel A. McLaughlin	60,000	7,427	14,900	45,100
1139, 1141	James H. Drury *et al.*	90,400	5,000	11,300	79,100
	Cor. St. Luke's Road.				
1143, 1155	M. T. Johnston *et al.* trs.	55,000	8,000	24,000	31,000
1157, 1161	Bernard Steuer Estate	55,000	6,564	12,100	42,900
	Cor. Fordham Rd.				
1165	Bernard Steuer Estate	30,000	5,543	12,500	17,500
1169	Bernard Steuer Estate	14,000	2,592	5,200	8,800
1173	Bernard Steuer Estate	28,000	5,190	10,400	17,600
1177	Bernard Steuer Estate	30,000	5,185	11,600	18,400
	Cor. Chester St.				
1185	Cape Ann Savings Bank	81,000	4,761	14,300	66,700
1189	Herman Snyder	81,500	4,638	12,800	68,700
1193	Herman Snyder	75,000	4,853	13,300	61,700
1197	Cape Ann Savings Bank	75,600	4,623	13,900	61,700
	Cor. Reedsdale St.				

No.	Owner	Total	Sq. Ft.	Land	Building
	Cor. Linden St.				
1203	Edison Electric Ill. Co.	$53,100	12,377	$37,100	$16,000
1207	Edison Electric Ill. Co.	100,000	11,624	34,800	65,200
1211	Edison Electric Ill. Co.	46,000	3,249	9,700	36,300
1213, 1223	David H. Walton *et al.* trs.	160,000	11,449	80,100	79,900
	Cor. Harvard Ave.				
	Cor. Arlington.				
2	A. Lawrence Lowell tr.	110,000	4,357	74,100	35,900
4	A. Lawrence Lowell tr.	50,000	3,486	34,900	15,100
6	A. Lawrence Lowell tr.	50,000	3,486	34,900	15,100
8	Marie G. Currier	44,000	3,610	36,100	7,900
10	Marie G. Currier	40,000	3,361	33,600	6,400
12, 14	William J. Stober	350,000	6,474	64,700	285,300
16	Louise de H. Bell	32,000	2,490	24,900	7,100
18	Carrie H. Winslow	25,000	2,365	18,900	6,100
20	Helene M. Good	31,000	2,365	23,600	7,400
22	Eleanor W. Motley	27,000	2,365	23,600	3,400
24	Mary E. Lowell	27,000	2,365	23,600	3,400
26	Mildred Sturgis	27,000	2,365	23,600	3,400
28	Philip Dexter *et al.* trs.	35,000	2,739	27,400	7,600
30	Henry Parkman hrs.	35,000	2,427	24,300	10,700
32	Emily Wood McKibbin	34,000	2,427	24,300	9,700
34	Carrie A. Tyler	32,000	2,365	23,600	8,400
36	Walter Hunnewell, Jr.	40,000	3,735	37,300	2,700
40A	The College Club	52,000	4,980	49,800	2,200
40	The College Club	30,000	2,490	24,900	5,100
42	The College Club	45,000	3,112	31,100	13,900
44	The College Club	50,000	3,610	36,000	14,000
46	M. Theresa B. Hopkins	60,000	3,462	34,600	25,400
48	Frederick E. Ordway	90,000	3,735	56,000	34,000
	(*Berkeley Street.*)				
50	Wm. B. Cohen *et al.* trs.	360,000	7,470	89,600	270,400
54	Frank Brewster *et al.* trs.	40,000	3,735	29,900	10,100
56	George J. Wilson	125,000	3,735	29,900	95,100
58	Henry S. Rowe	40,000	3,735	29,900	10,100
60	David C. Percival hrs.	37,000	3,237	26,200	10,800
62	Geo. A. P. H. Duncan	45,000	3,490	27,900	17,100
64	Columbian Nat. Life Ins. Co.	45,000	2,961	23,600	21,400
66	Wm. E. Ladd *et al.* trs.	50,000	3,486	27,900	22,100
68	Smith P. Burton, Jr.	45,000	3,237	26,200	18,800
70	Martha T. Cushing	32,000	2,739	21,900	10,100
72	Helen R. Blackman hrs. *et al.*	45,000	3,735	29,900	15,100
74	Virginia A. Gardner	34,000	3,237	26,200	7,800

No.	Owner	Total	Sq. Ft.	Land	Building
76	Timothy J. Reardon	$28,000	2,334	$18,600	$9,400
78	Haymarket Realty Corpn.	75,000	2,324	18,600	56,400
80	Mary R. Best	35,000	2,334	18,600	16,400
82	Allen Greenwood	40,000	3,486	27,900	12,100
84	Aug. W. Soule *et al.* trs.	30,000	2,490	19,900	10,100
86	Willis L. Harding	32,500	3,237	26,200	6,300
90	Massland Realty Co.	420,000	7,221	86,700	333,300
	(Clarendon Street.)				
114	F. Murray Forbes	40,000	3,413	27,300	12,700
116	William A. L. Bazeley *et al.*	40,000	3,486	27,800	12,200
118	Anna L. Johnson	26,000	2,490	19,900	6,100
120	Gertrude Eaton	50,000	4,482	35,000	15,000
122	William Lawrence	47,000	4,316	34,500	12,500
124	James R. Taylor, Jr.	30,000	2,158	17,200	12,800
126	Ellen W. Gray	36,000	3,237	25,900	10,100
128	K. B. Bond *et al.* trs.	50,000	3,237	25,900	24,100
130	Grace H. Thorndike	50,000	3,237	25,900	24,100
132	Mary D. Martin	33,000	3,237	25,900	7,100
144	Elizabeth M. Osgood	40,000	3,237	25,900	14,100
146	E. F. Frothingham *et al.*	36,000	3,237	25,900	10,100
148	Eugene Rosenthal	36,000	3,237	25,900	10,100
150, 152	The Chilton Club	155,000	7,221	86,700	68,300
	Cor. Dartmouth.				
	(Dartmouth Street.)				
160	Vendome Company, Inc.	720,000	30,118	361,400	358,600
172	Sally Hecht Ehrlich	30,000	2,490	20,000	10,000
174	Winthrop C. Winslow	31,500	2,748	22,000	9,500
176	Henry L. Houghton	38,000	3,486	27,800	10,200
178	Bertha K. Filkins	35,000	3,486	27,800	7,200
180, 182	N. Y. Life Ins. Co.	330,000	6,474	51,800	278,200
184	New Eng. Trust Co. tr.	62,000	3,232	25,800	36,200
186	New Eng. Trust Co. tr.	52,000	3,232	25,800	26,200
188	New Eng. Trust Co. tr.	55,000	3,237	25,800	29,200
190	Joseph S. Fay *et al.* trs.	36,000	3,237	25,800	10,200
192	H. P. Faxon *et al.* trs.	225,000	3,984	47,800	177,200
	Cor. Exeter.				
	(Exeter Street.)				
196	Alice B. Newell	43,000	3,237	23,500	19,500
198	Annie B. Matthews hrs.	39,000	3,237	22,700	16,300
200	Elizabeth E. Stanton	42,300	3,237	22,700	19,600
202	Isabelle A. Robey	42,000	3,237	22,700	19,300
204	Elinor Blanchard	42,000	3,237	22,700	19,300
206	Edgar N. Carver *et al.*	35,000	3,237	22,700	12,300
208	William J. Foley	39,000	3,300	23,100	15,900

No.	Owner	Total	Sq. Ft.	Land	Building
212	Emily R. Gibson	$30,000	3,174	$22,200	$7,800
214	Mary C. S. Quincy	27,000	2,988	20,900	6,100
216	Gertrude Fiske *et al.*	28,000	2,988	20,900	7,100
218	Katherine B. MacAusland	30,000	2,988	20,900	9,100
220	Annie T. Tarbell	35,000	2,988	20,900	14,100
222	Benjamin F. Guild hrs.	36,000	3,112	21,800	14,200
224	"224" Commonwealth Ave., Inc.	45,000	3,112	21,800	23,200
226	Harriet F. Swain	39,000	3,112	21,800	17,200
228	James M. Rothwell	30,000	2,988	20,900	9,100
230	Mass. Hosp'l Life Ins. Co.	30,000	2,490	17,400	12,600
232	Eleanor Kellogg	26,000	2,490	17,400	8,600
234	Elizabeth M. Garritt	38,000	2,988	20,900	17,100
236	Lydia L. Bateman	32,000	2,801	19,600	12,400
238	Harriet G. Carberry	25,000	2,490	17,400	7,600
240	Sarah B. Allen	50,000	3,610	25,300	24,700
	(*Fairfield Street.*)				
246	*Girls' Friendly Soc. Inc.	40,000	3,237	22,700	17,300
248, 250	Sherman F. Mittell tr.	125,000	5,976	40,400	84,600
252	Augustus H. Ellis	33,000	2,988	20,200	12,800
254	Eunice M. Cruft *et al.*	33,000	2,988	20,200	12,800
256	Mildred D. Leeson	33,000	2,988	20,200	12,800
258	George T. Cruft	35,000	2,988	20,200	14,800
260, 266	David Shikes *et al.*	125,000	12,200	83,100	41,900
270	Professional Bldg. Co. Inc.	325,000	9,337	63,000	262,000
274	Helen A. Delay	30,000	2,988	20,200	9,800
276	Charles F. Hurley	30,000	2,988	20,200	9,800
278	Abbie L. Adams	37,000	3,112	21,000	16,000
280	Cora A. Searle	36,000	3,486	23,500	12,500
282	Henry H. Proctor hrs.	50,000	3,735	33,600	16,400
	Cor. Gloucester.				
284	Augustine Van W. Shaw	50,000	3,361	26,900	23,100
286	Amelia Leftovich	32,000	2,972	20,100	11,900
288	Minnie E. Cairns	29,000	2,972	20,100	8,900
	(*Gloucester Street.*)				
290	Arthur M. Wyman	104,000	4,809	32,500	71,500
294	Old Colony Trust Co. tr.	25,000	2,988	20,200	4,800
296	Copley Society of Boston	30,000	2,988	20,200	9,800
298	Dorothy M. O'Hara	30,000	2,988	20,200	9,800
300	Mary F. Linnell	27,000	3,112	21,000	6,000
302	Albert J. Benfield	30,000	3,112	21,000	9,000
304	Hazel M. Sawyer	43,000	4,357	29,400	13,600
306	David C. Percival *et al.*	36,000	2,443	16,500	19,500
308, 310	Frances W. Eldredge *et al.*	128,000	6,225	42,000	86,000

POOLE AND SEABURY 45 NEWBURY STREET
TOWN HOUSES, SUBURBAN RESIDENCES AND COUNTRY HOMES
Tel. KENMORE 5970

No.	Owner	Total	Sq. Ft.	Land	Building
	(Hereford Street.)				
314	Alice H. Burrage	$150,000	6,929	$62,400	$87,600
318	George J. Wilson	23,000	2,988	17,900	5,100
320	Adalyn H. Sanborn	26,000	2,988	17,900	8,100
322	Frances J. Sands hrs.	26,000	2,988	17,900	8,100
324	**Council Camp Fire Girls	24,000	2,988	17,900	6,100
326	George Holden Tinkham	24,000	2,988	17,900	6,100
328	John A. Barry	31,000	3,071	18,500	12,500
330	Minna J. Stackpole	30,000	3,071	18,500	11,500
332	Marcella B. Upham	29,500	2,988	17,900	11,600
334	Mass. Hospl. Life Ins. Co.	26,700	2,988	17,900	8,800
336	Annie E. Regan	24,000	2,988	17,900	6,100
338	Anna L. Dilworth	24,000	2,988	17,900	6,100
340	Chas. F. Dowse hrs.	24,000	2,988	17,900	6,100
342	Joseph Barone *et al.* trs.	23,000	2,614	15,700	7,300
344	Mary Roulstone Ott	23,000	2,614	15,700	7,300
346	Arthur W. Fletcher	23,500	2,614	15,700	7,800
348	Henry P. Smith	23,000	2,614	15,700	7,300
350	Elizabeth M. Kellogg	23,000	2,614	15,700	7,300
352	John H. Payne hrs.	23,000	2,614	15,700	7.300
354	Boston Safe Dep. & Tr. Co. *et al.* trs.	32,500	2,614	15,700	16,800
356	W. H. Gilpatric *et al.*	30,000	2,614	15,700	14,300
358	W. H. Gilpatric *et al.*	30,000	2,614	15,700	14,300
360	W. H. Gilpatric *et al.*	33,000	2,614	15,700	17,300
362, 366	Com'th Realty Co.	306,000	10,582	232,800	73,200
	Cor. Massachusetts Ave.				
370	Walter R. Moore	460,000	10,972	241,400	218,600
374	Harvard Club of Boston	600,000	27,050	189,300	410,700
380	Harvard Club of Boston	110,000	7,500	52,400	57,600
382	Harriott M. Kendall *et al.*	150,000	7,750	54,300	95,700
384	Charles H. Rutan devs.	66,000	3,375	23,700	42,300
386	Mary C. Bardol	65,000	3,385	23,700	41,300
	Harry L. Rice *et al.* trs.	51,000	7,254	51,000	
390	Harry L. Rice *et al.* trs.	370,000	16,496	115,500	254,500
400, 416	F. Peabody *et al.* trs.	765,000	42,375	317,800	447,200
	Cor. Charlesgate East.				
464, 466	John Druker *et al.* trs.	650,000	17,446	174,500	475,500
468	Eugene N. Siskind	35,000	3,000	18,000	17,000
470	Horace Packard *et al.* trs.	36,000	3,250	19,500	16,500
472	Alfred B. White	45,000	3,125	18,700	26,300
474	Richard E. Traiser	35,000	3,125	18,700	16,300
476	Thomas J. Giblin *et al.*	35,000	3,250	19,500	15,500
478	Mary I. Courtney	43,000	3,500	21,000	22,000

JOHN C. PAIGE & CO. 40 BROAD ST., BOSTON HUBbard 5231 115 BROADWAY, N. Y.
Every kind of INSURANCE including SURETY BONDS
PROTECTION PERSONAL SERVICE EXPERIENCE UNSURPASSED FACILITIES

OBRION, RUSSELL & CO. INSURANCE
108 Water St., Boston Telephone Hubbard 8760 of Every Description 115 Broadway, New York Telephone Rector 75540

No.	Owner	Total	Sq. Ft.	Land	Building
480	Faith Stanwood	$40,000	3,125	$18,700	$21,300
482	Charlotte P. Chamberlain	28,000	2,625	15,700	12,300
484	Hafiza Ameer	43,500	3,125	18,700	24,800
486, 496	John Druker *et al.* trs.	990,000	39,305	208,600	781,400
	Cor. Kenmore.				
504	F. Vorenberg *et al.* trs.	56,500	4,375	33,900	22,600
506	Fred A. Whitney hrs.	30,000	3,125	18,700	11,300
508	Arthur A. Libby	32,000	3,125	18,700	13,300
510	Fred A. Whitney hrs.	40,000	3,121	18,700	21,300
512	Ezra M. Rideout	35,000	3,129	18,700	16,300
514	Ezra M. Rideout	40,000	3,129	18,700	21,300
516	Ezra M. Rideout	40,000	3,121	18,700	21,300
518	Ezra M. Rideout	40,000	3,128	18,700	21,300
520	Ezra M. Rideout	40,000	3,126	18,700	21,300
522	Ezra M. Rideout	40,000	3,124	18,700	21,300
524	Mary M. Cotter	29,000	3,121	18,700	10,300
526, 528	Jos. Rudnick *et al.* trs.	95,000	6,250	40,600	54,400
530, 532	Henry M. Williams *et al.* trs.	120,000	6,250	43,800	76,200
536	Charlesview Trust, Inc.	160,000	6,154	49,200	110,800
540, 548	Commonwealth Imp. Co.	230,000	9,330	93,300	136,700
	Junc. Brookline Avenue.				
	Junc. Beacon				
560, 562	Chas. R. Codman *et al.* trs.	192,000	12,124	157,700	34,300
566, 574	Chas. R. Codman *et al.* trs.	185,000	17,941	107,600	77,400
580	Thomas F. Toomey	90,000	6,970	41,900	48,100
r. 582	Beacon Oil Company	14,800	4,917	14,800	
584, 586	Washington B. Thomas *et al.* trs.	392,000	31,222	132,900	259,100
592	Charles H. W. Foster *et al.* trs.	185,000	23,903	89,600	95,400
594, 596	Charles H. W. Foster *et al.* trs.	220,000	28,370	106,400	113,600
	Cor. Blandford.				
	*Congre'tion Adeth Israel	115,000	13,200	42,900	72,100
	Cor. Cummington				
616, 620	Henry M. Williams *et al.* trs.	175,000	35,655	71,300	103,700
626, 630	Smith P. Burton	100,000	21,404	41,700	58,300
640	Nash New England Co.	200,000	45,919	91,800	108,200
664, 700	Philip R. Hovey *et al.* trs.	375,000	101,978	203,400	171,600
704	Charlesview Trust, Inc.	100,000	6,480	16,200	83,800
708	Esther Ourman	10,000	2,760	5,500	4,500
710	Alexander G. Kennedy	10,000	2,760	5,500	4,500
712	Mary C. Flood	10,000	2,760	5,500	4,500
714	Royal D. Evans	10,000	2,760	5,500	4,500

Wm. Pease O'Brien
Commercial Real Estate 209 Washington St.

No.	Owner	Total	Sq. Ft.	Land	Building
718	Charlesview Trust, Inc.	$80,000	5,549	$11,000	$69,000
722	Abraham Yorks *et al.*	81,000	7,480	15,000	66,000
726	Abraham Yorks *et al.*	76,500	7,482	15,000	61,500
728	Abraham Yorks *et al.*	67,500	8,077	20,200	47,300
	Cor. St. Mary's.				
	From 730 to 1048 inclusive in Town of Brookline				
	Cor. St. Mary's.				
730	Edith Foster	310,000	22,802	103,000	207,000
740	Edith Foster	119,000	18,244	39,000	80,000
	In passageway				
S. Side	Edith Foster	17,000	8,436	17,000	
744, 758	Edith Foster	78,000	12,161	23,000	55,000
750, 756	Edith Foster	170,000	23,573	70,000	100,000
760, 774	Edith Foster	71,000	10,500	21,000	50,000
S. Side	Edith Foster	35,000	17,575	35,000	
778, 784	Edith Foster	78,000	13,694	48,000	30,000
S. Side	Edith Foster	16,500	5,566	16,500	
790, 792	Edith Foster	76,000	6,153	26,000	50,000
800	Shell Eastern Petroleum Products, Inc.	31,000	5,290	27,500	3,500
	Cor. Essex.				
808	Cadillac Automobile Co.	995,000	117,950	235,000	760,000
834, 846	Charlestown Five Cents Savings Bank	230,000	56,160	155,000	75,000
850	Mexican Petroleum Corp.	34,500	7,250	32,500	2,000
	Cor. Amory.				
860	Oliver Realty Corp.	155,000	19,866	60,000	95,000
870, 872	Morris Barkin	142,000	24,512	64,000	78,000
874, 880	City Development Co.	178,000	31,435	78,000	100,000
882, 888	Commonwealth Invest. Co.	182,000	40,320	97,000	85,000
890, 894	Lawyers Mtge. Invest. Corpn.	248,500	28,800	86,000	162,500
	Cor. St. Paul.				
900	Edward N. Wyner	200,000	33,220	100,000	100,000
910	Helen N. Greenan	104,000	13,491	39,000	65,000
916, 918	Edith Foster	58,500	10,800	31,500	27,000
920, 922	Mary M. Brine	50,000	8,640	25,000	25,000
926, 928	Newburyport Five Cents Sav. Bank	61,500	9,885	29,000	32,500
930, 936	White Motor Realty Co.	170,000	44,941	75,000	95,000
940	Chas. R. Dunbar *et al.* trs.	109,500	15,893	52,000	57,500
	Cor. Pleasant.				
S. Side	Mary Connolly	51,500	60,604	51,500	
	Cor. Crowninshield Road.				
S. Side	Mary Connolly	4,500	6,000	4,500	
S. Side	Mary Connolly	4,500	6,019	4,500	
1006	McKenzie Engraving Co.	224,000	25,502	59,000	165,000
	Cor. Babcock, No. 241.				

No.	Owner	Total	Sq. Ft.	Land	Building
1016, 1018	Lucas P. Kyrides	$45,500	2,742	$15,500	$30,000
1020, 1020B	Stearns Realty Corp.	35,000	2,754	12,500	23,000
1022, 1024	James A. Piner	51,000	7,565	30,000	21,000
1026, 1028	Gardner Sav. Bank	50,500	7,492	28,500	22,000
1030	Irving L. Field	41,000	3,746	14,200	27,000
1032	Frank J. Sexton	18,000	3,746	12,500	5,500
1034	Anthony W. and Elizabeth A. Recka	22,500	3,812	14,500	8,000
	Cor. Winslow Road.				
1040-1048	Hinchcliffe Mo. Car. Co.	207,000	15,675	47,000	160,000
r. 1168	Charlesview Trust Inc.	142,800	44,378	17,800	125,000
r. 1172	Johnson Securities Co.	35,200	16,452	8,200	27,000
	At Boston Line.				
1056	Niles Management Inc.	85,600	8,952	17,900	67,700
1066	Haverhill Sav'ge Bank	85,000	7,048	15,900	69,100
	Cor. Naples Road.				
1082	Abbie A. Bourlet	95,000	7,200	16,200	78,800
1086	Abbie A. Bourlet	96,000	8,648	17,300	78,700
1090, 1104	John F. Doherty trs.	110,000	14,766	59,000	51,000
1106, 1110	Napoleon L. Demara *et al.*	96,000	14,625	43,900	52,100
	Cor. Fuller St.				
1114	Margaret B. McIver	31,000	6,716	15,100	15,900
1116	Isidore Israel	27,000	5,539	11,000	16,000
1118	Anna G. Giorgione	27,000	5,464	10,900	16,000
1120	Annie George	27,000	5,440	10,900	16,100
1122	Margaret E. Levy	30,000	5,468	10,900	19,100
1124	Isidore Israel	30,000	5,460	10,900	19,100
1126	John F. Ryan tr.	30,000	5,466	10,900	19,100
1128	Julia Arata	26,000	5,456	10,900	15,100
1130	Alexander Duncan *et al.*	28,000	5,478	11,000	17,000
1132	Samuel Butter	30,300	7,228	16,300	14,000
	Cor. Thorndike St.				
1140	Haverhill Savings Bank	131,000	7,101	16,000	115,000
1142, 1144	Frances F. Grabiel	107,000	9,337	18,600	88,400
1148, 1150	Haverhill Savings Bank	128,000	9,048	18,000	110,000
1152	Richard F. Shea	123,000	9,006	18,000	105,000
1156	Frances F. Grabiel	105,000	9,584	19,200	85,800
1158, 1160	Alice V. Healey	123,700	11,882	23,700	100,000
1168	Charlesview Trust Co., Inc.	121,700	12,769	38,300	83,400
1172	Johnson Securities Co.	58,000	11,050	33,000	25,000
S. Side	Johnson Securities Co.	32,500	14,785	32,500	
1182, 1190	Com'th Motor Mart, Inc.	175,000	55,969	78,300	96,700
1192, 1198	Sarah Cooper *et al.*	38,500	17,779	31,100	[illegible]
1200	Stanley Kalwor tr.	54,000	8,554	25,600	28,400

No.	Owner	Total	Sq. Ft.	Land	Building
1202	Frank E. McManus *et al.*	$37,000	5,394	$16,200	$20,800
1212, 1222	David Rubbin tr.	113,000	15,926	55,600	57,400
	Cor. Harvard Ave.				

COMPTON STREET

11, 13	Nazera Bethaney	10,000	1,646	3,700	6,300
15, 17	Harris Wies	10,000	1,994	4,500	5,500
21, 23	Teresa Iacobello	9,600	1,657	3,700	5,900
25	Walter S. Fox *et al.* trs.	9,700	1,004	2,300	7,400
27	Charles Mitzis *et al.*	9,000	1,023	2,300	6,700
29	Nathan Snyder *et al.*	9,000	1,017	2,300	6,700
31	Sofia Zographos	9,500	1,003	2,300	7,200
33	Celia Chapman. Valued with 156 Shawmut Avenue				
	Cor. Shawmut Ave.				
35, 41	Walter H. Gleason	4,500	630	2,500	2,000
43	Jennie Fishman	9,000	1,198	3,600	5,400
45	Jennie Fishman	10,000	1,198	4,200	5,800
	Cor. Middlesex				
49, 51	Solomon Miller	10,000	1,435	4,700	5,300
61, 63	Thos. E. Folger *et al.*	6,500	1,131	3,400	3,100
65	Thos. E. Folger *et al.*	4,500	919	2,100	2,400
67	Thos. E. Folger *et al.*	4,500	925	2,100	2,400
69	Thos. E. Folger *et al.*	4,500	924	2,100	2,400
71	Thos. E. Folger *et al.*	4,500	909	2,100	2,400
73	Thos. E. Folger *et al.*	6,000	1,099	3,300	2,700
	Cor. Village				
	Railway Express Agency	45,000	7,202	21,600	23,400
	Cor. Albion				
8	William Clark	5,400	1,108	2,500	2,900
10	Elizabeth M. Folger	5,000	947	2,100	2,900
12	Sadie Joseph tr. u/d	8,100	937	2,100	6,000
14	Volunteer Co-op. Bank	5,100	948	2,100	3,000
16	Giuseppa Schepio	7,000	1,095	2,500	4,500
18	William W. Weeks	5,800	1,095	2,500	3,300
20	William W. Weeks	5,500	1,098	2,500	3,000
22	William W. Weeks	5,500	1,098	2,500	3,000
24	Marian L. Gaffney *et al.*	5,500	1,121	2,500	3,000
44, 46	Charles A. Bidwell	3,700	1,015	3,000	700
	Cor. Middlesex				
48, 54	Sidney F. Squires	18,000	2,211	7,700	10,300
56, 60	Harris Frank	20,000	2,525	7,600	12,400
	Cor. Emerald				
64	Arthur Tekos	4,800	825	2,300	2,500
66	Frank U. Bascom	4,000	832	1,900	2,100

No.	Owner	Total	Sq. Ft.	Land	Building
68	Margaret Roopenian	$4,000	863	$2,000	$2,000
70	Margaret McAlpine	4,000	856	2,000	2,000
72	John E. Erlando	4,000	856	2,000	2,000
74	Annie Libby	4,500	810	2,200	2,300
	Cor. Village				
76	Trs. of Neil McNeil Endowment Fund	4,000	813	2,400	1,600
78	Dorah Morrison	3,800	812	2,200	1,600
80	M. Fannie Quincy	3,800	810	2,200	1,600
82	Mary A. Johnson	3,800	808	2,200	1,600
84	Goldie Mahoney	3,600	805	2,200	1,400
86	Sevastia Zoe Peter	3,800	813	2,200	1,600
88	William Clark	4,000	813	2,400	1,600
	Cor. Albion				
	CONCORD PLACE				
1	Peter J. Maguire	4,000	733	700	3,300
2	Peter J. Maguire	4,000	733	700	3,300
3	Peter J. Maguire	4,000	733	700	3,300
4	Peter J. Maguire	4,000	733	700	3,300
5	Peter J. Maguire	4,000	733	700	3,300
6	Peter J. Maguire	4,000	953	1,000	3,000
	CONCORD SQUARE				
1	George A. Allison *et al.*	9,000	2,035	4,100	4,900
3	John J. David	8,000	1,858	3,200	4,800
5	Charles G. Gazette	8,000	1,858	3,200	4,800
7	Annie Todd Blois	8,000	1,858	3,200	4,800
9	Mary F. Courtney	8,000	1,858	3,200	4,800
11	Maybelle G. Reed	8,000	1,858	3,200	4,800
13	John G. Elias	8,000	1,858	3,200	4,800
15	Ellen M. Regan *et al.*	8,000	1,858	3,200	4,800
17	Minnie E. Longley	8,000	1,858	3,200	4,800
19	Minnie L. Matys	8,000	1,995	3,400	4,600
21	Ella F. Moran	8,000	1,570	2,700	5,300
23	Ella F. Moran	8,000	1,554	2,700	5,300
25	Anna S. Nickerson tr.	7,500	1,963	3,400	4,100
27	Eugene Stein *et al.*	7,500	1,963	3,400	4,100
29	Flora Leverone	7,500	1,963	3,400	4,100
31	Mary T. Fisher	7,500	1,963	3,400	4,100
33	O. C. Trust Co. tr. u/w *et al.*	7,500	1,870	3,300	4,200
35	Frances M. Hayes tr.	7,500	1,870	3,300	4,200
37	Alice L. Lynch	7,500	1,870	3,300	4,200
39	Jennie M. Staplin	7,500	1,870	3,300	4,200
41	Rose Marie Barrett	7,500	1,870	3,300	4,200
43	O. C. Trust Co. tr. u/w	9,000	2,600	4,600	4,400

No.	Owner	Total	Sq. Ft.	Land	Building
45	Agnes H. Hamilton	$9,000	2,189	$4,400	$4,600
47	Florence H. Robinson	9,000	2,032	4,100	4,900
4	John Leverett *et al.*	8,000	1,798	3,600	4,400
6	Anderson J. Simmons *et al.*	7,500	1,638	2,900	4,600
8	Frank R. Coursey *et al.*	7,500	1,638	2,900	4,600
10	Annie C. Daley	7,500	1,638	2,900	4,600
12	Annie C. Daley	7,500	1,638	2,900	4,600
14	Jefferson D. Johnson *et al.*	7,500	1,638	2,900	4,600
16	John E. Bigwood *et al.*	7,500	1,638	2,900	4,600
18	Marion J. Shea	7,500	1,638	2,900	4,600
20	Delia M. Coleman	7,500	1,638	2,900	4,600
22	Margaret A. Conway *et al.*	7,500	1,638	2,900	4,600
24	Wilbert Soule	7,500	1,557	2,700	4,800
26	O. C. Trust Co. tr. u/w *et al.*	7,500	1,756	3,000	4,500
28	Frank M. Tabbutt *et al.*	7,500	1,743	3,000	4,500
30	Annie L. Jackson	7,500	1,743	3,000	4,500
32	Mary F. Phillips	7,500	1,743	3,000	4,500
34	Eleanor W. Pomeroy	7,500	1,743	3,000	4,500
36	Mary E. Amidon	7,500	1,743	3,000	4,500
38	O. C. Trust Co. tr. u/w *et al.*	7,500	1,660	2,900	4,600
40	Oscar A. Marden	7,500	1,660	2,900	4,600
42	Mary Elizabeth Evans	9,000	2,433	4,300	4,700
44	Oscar J. Wright	9,000	2,120	3,700	5,300
46	Adeline L. Horgan *et al.*	9,000	2,186	3,800	5,200

CONGRESS STREET

13, 15	Henry Whitmore *et al.* trs.	180,000	2,000	140,000	40,000
19	J. Edwards Harlow *et al.* trs.	420,000	3,202	320,200	99,800
33, 35	National Shawmut Bank	800,000	6,095	609,500	190,500
121, 155	Valued on Federal Street.				
	Cor. Franklin.				
	Cor. Channing.				
169, 181	Amory Eliot *et al.* trs.	342,000	8,657	242,300	99,700
183, 195	Eliza D. Boardman *et al.*	230,000	7,737	170,200	59,800
197, 203	J. E. Sager, Inc.	132,700	5,670	124,700	8,000
205, 207	Walter R. Moore	76,000	3,388	74,500	1.500
	Cor. Matthews.				
209, 213	Business Buildings Inc.	706,500	7,192	201,400	505,100
223, 225	Reginald W. Bird	28,500	1,162	23,200	5,300

JOHN C. PAIGE & CO. 40 BROAD ST., BOSTON HUBbard 5231 115 BROADWAY, N. Y.
Every kind of INSURANCE including SURETY BONDS
PROTECTION PERSONAL SERVICE EXPERIENCE UNSURPASSED FACILITIES

No.	Owner	Total	Sq. Ft.	Land	Building
227, 229	C. W. Whittier *et al.* trs.	$30,000	1,136	$28,400	$1,600
231, 233	Mass. General Hospital	34,200	1,159	26,700	7,500
235, 237	Mass. General Hospital	77,400	2,963	59,300	18,100
	Cor. Purchase.				
239, 241	Herbert F. Winslow	42,500	2,034	36,600	5,900
243, 245	Herbert F. Winslow	42,500	2,374	38,000	4,500
247, 249	Valued at 555 Atlantic Ave.				
251, 253	Charles G. Chase hrs.	54,000	1,940	48,500	5,500
	Cor. Atlantic Avenue.				
273, 285	John Dickey	238,900	12,800	166,400	72,500
	Cor. Estes Place.				
287, 293	A. R. Smith *et al.* trs.	287,000	13,440	201,600	85,400
	Cor. Gilbert Place.				
295, 297	Frederick R. Estes *et al.*	180,000	8,814	132,200	47,800
299, 303	Geo. L. De Blois *et al.* trs.	338,000	24,148	313,900	24,100
	Cor. Dorchester Avenue.				
305, 313	Noyes Corporation	230,000	36,284	199,500	30,500
321	Boston Wharf Co.	86,000	12,705	69,800	16,200
343	Railway Exp. Agency Inc.	250,000	28,281	169,600	80,400
347, 351	Ralph W. Redding hrs.	200,000	15,823	104,400	95,600
	Cor. A.				
355, 357	Marion Crosby	75,000	5,741	37,800	37,200
361, 375	Boston Wharf Co.	207,000	14,450	65,000	142,000
381, 389	Boston Wharf Co.	93,000	9,445	44,800	48,200
E. Side	Arthur W. Krey	34,400	491	34,400	
E. Side	C. W. Whittier *et al.* trs.	232,100	5,460	232,100	
4	State Street Exchange	800,000	3,692	553,800	$246,200
30	State Street Exchange	775,000	6,360	508,800	266,200
	Cor. Exchange Place.				
50	Chas. R. Codman *et al.* trs.	2,500,000	19,555	1,564,400	935,600
	Cor. Hawes.				
60	Henry Hornblower *et al.* trs.	977,500	5,731	687,700	289,800
	Cor. Water.				
134, 136	N. E. Mut. Life Ins. Co.	102,000	1,788	89,400	12,600
138, 140	N. E. Mut. Life Ins. Co.	168,000	2,966	148,000	20,000
144, 150	Chauncey D. Parker *et al.* trs.	350,000	4,351	195,800	154,200
152, 156	E. W. Atkinson *et al.* trs.	215,000	4,381	177,500	37,500
160, 162	Boston Mut. Life. Ins. Co.	300,000	4,415	220,700	79,300
	Cor. Franklin.				
168, 170	N. E. Tel. & Tel. Co.	98,600	2,466	98,600	
	Cor. Perkins.				
174, 176	N. E. Tel. & Tel. Co.	115,200	4,430	115,200	
180, 188	N. E. Tel. & Tel. Co.	118,000	3,825	91,800	26,200

C. W. Whittier & Bro. ***Real Estate Brokers***
82 DEVONSHIRE STREET SHAWMUT BANK BUILDING
Selling, Leasing and Management of Business Property a Specialty

No.	Owner	Total	Sq. Ft.	Land	Building
190, 192	N. E. Tel & Tel. Co.	$108,000	2,978	$83,300	$24,700
	Cor. Congress St. Place.				
194, 196	N. E. Tel. & Tel. Co.	98,000	2,664	74,500	23,500
200, 202	N. E. Tel. & Tel. Co.	82,000	2,459	61,500	20,500
	Cor. High.				
218, 230	Western Union Tel. Co.	1,227,000	13,957	293,100	933,900
234, 236	Geo. L. De Blois *et al.* trs.	138,000	4,560	109,400	28,600
	Cor. Purchase.				
240, 244	Eben B. Phillips	90,000	3,970	75,400	14,600
248, 250	Home Savings Bank	40,500	2,961	35,500	5,000
	r. Geo. L. De Blois *et al.* trs.	14,700	1,085	8,700	6,000
270, 272	Geo. L. De Blois *et al.* trs.	290,000	17,603	158,400	131,600
282, 300	Geo. L. De Blois *et al.* trs.	720,000	46,908	306,500	413,500
	Fort Point Channel.				
308, 316	N. Y., N. H. & H. R. R. Co.	707,000	97,226	549,700	157,300
	Cor. Sleeper.				
320, 324	Margaret C. Prescott *et al.*	88,000	8,000	54,000	34,000
326, 330	Geo. L. De Blois *et al.* trs.	53,000	6,500	32,500	20,500
332, 334	Boston Wharf Co.	55,000	6,035	33,200	21,800
338, 342	The Macallen Co.	65,000	4,939	32,600	32,400
	Cor. Farnsworth.				
344	*City of Boston Eng. 38-39	53,000	4,000	26,000	27,000
346	Boston Wharf Co.	47,000	4,000	22,000	25,000
348, 352	Boston Wharf Co.	70,000	7,500	41,200	28,800
354, 358	Boston Wharf Co.	79,000	7,426	44,500	34,500
364, 372	Boston Wharf Co.	168,000	20,160	85,600	82,400
	Cor. Stillings.				
374, 396	Boston Wharf Co. Including 7, 49 Stillings Street.	384,000	75,126	194,300	189,700

COOPER STREET

3, 5	Michele Dell'Orfano *et al.*	18,000	1,485	13,300	4,700
7	Raphaella M. Cincotti	9,000	640	5,100	3,900
9	Christine Abruzzio	6,600	1,003	6,500	100
11	Christoforo Raffi *et al.*	9,500	868	5,600	3,900
13	Vincenzo De Nufrio *et al.*	10,000	897	5,400	4,600
15	Felice Abbruzzese	9,000	900	5,400	3,600
17	Domenico Giardano *et al.*	8,000	880	5,300	2,700
19	Michele A. Periello *et al.*	10,500	929	5,600	4,900
21	Maria Foppiano *et al.*	8,000	700	4,500	3,500
23, 25	Antonio Chirichiello *et al.*	11,000	750	6,700	4,300
	Cor. North Margin.				
29	Pietro Dadoazzo *et al.*	12,000	880	7,000	5,000

POOLE AND SEABURY 45 NEWBURY STREET
TOWN HOUSES, SUBURBAN RESIDENCES AND COUNTRY HOMES
Tel. KENMORE 5970

No.	Owner	Total	Sq. Ft.	Land	Building
31	Giaconda Cataloni *et al.*	$6,400	1,032	$6,200	$200
35	Guiseppe Mastrangelo *et al.*	9,500	1,000	6,500	3,000
37	Guiseppe Mastrangelo *et al.*	8,700	916	6,000	2,700
39, 41	Generoso Cincotti *et al.*	12,000	998	6,500	5,500
	Cor. Endicott.				
45	*Trs. of Boston College	47,000	5,040	22,700	24,300
51	Pasquale Lanzillo *et al.*	9,000	680	4,800	4,200
55	Mariano Zarella *et al.*	6,500	722	4,000	2,500
57	Genoveffa Baldassare	7,000	700	3,800	3,200
8	Ellen Rose McGaffigan	4,000	500	3,000	1,000
10	Julius Rosenbloom	8,500	619	3,700	4,800
12, 16	Leon Cangiano	27,000	2,099	12,600	14,400
18	Rocco Puopulo	13,500	938	5,600	7,900
20	Frank Albano *et al.*	12,500	1,020	6,200	6,300
22, 22½	Massachusetts Savings Bank	9,000	1,000	6,000	3,000
24, 24½	Charles Pierano	11,500	983	5,900	5,600
26, 26½	Teodoro Muollo	8,000	664	4,000	4,000
28, 30½	Teodoro Muollo	8,700	673	4,700	4,000
34	*Trs. of Boston College	86,000	7,604	45,600	40,400
50, 54	Joseph Ghiradelli *et al.*	26,000	1,689	10,100	15,900
	Cor. Stillman.				

COPLEY SQUARE

*Props. Trinity Ch.	2,400,000	45,647	1,825,900	574,100
*City of Boston	242,000	5,380	242,000	
*City of Boston	1,278,000	28,399	1,278,000	
*City of Boston Pub. Library			See Dartmouth Street	

COPPS HILL TERRACE

4	Conzetta Nuzzalo	6,100	840	1,700	4,400
2	Conzetta Nuzzalo	6,500	1,206	2,400	4,100

CORNHILL

9, 11	Exchange Trust Co.	72,000	939	67,600	4,400
13, 15	Mass. Hosp'l Life Ins. Co.	50,000	910	46,100	3,900
17, 19	William E. Martin	44,400	900	42,200	2,200
21, 23	William E. Martin	50,400	900	48,600	1,800
25, 27	C. W. Whittier *et al.* trs.	51,000	765	45,900	5,100
29, 31	Edward H. Eldredge *et al.*	55,000	830	50,000	5,000
33, 35	Ingersoll Bowditch tr.	57,600	900	53,100	4,500
	Cor. Franklin Avenue.				

No.	Owner	Total	Sq. Ft.	Land	Building
37	Henry F. Jenks *et al.*	$60,000	1,000	$55,000	$5,000
39	De Coursey Fales	50,000	950	44,000	6,000
43, 57	Olin L. Fuller	300,000	3,050	174,100	125,900
73	Workingmen's Co-op. Bk.	400,000	3,150	170,500	229,500
75, 81	Collateral Loan Co.	175,000	1,735	121,400	53,600
83, 85	Geo. L. De Blois *et al.* trs.	100,000	1,917	92,000	8,000
Form. 20, 30	First National Bank.	Valued	with 17,	19 Court	Street.
	Cor. Franklin Ave.				
38, 48	Fifty Associates	135,600	4,733	122,800	12,800
50, 56	Fifty Associates	70,300	2,255	59,700	10,600
58, 60	Fifty Associates	28,300	742	25,100	3,200
62, 68	Fifty Associates	45,800	1,244	41,200	4,600

CORNING STREET

3	William Clark	4,500	1,005	3,000	1,500
5	William Clark	4,500	1,015	2,800	1,700
7	William Clark	4,500	1,025	2,800	1,700
9	Essa Assad *et al.*	4,500	1,035	2,800	1,700
11	Ruth L. Grogan	4,500	1,045	2,900	1,600
13	Habib Zine	4,500	1,055	2,900	1,600
15	Lucy Salem	6,000	1,060	2,900	3,100
17	Hubeeb Zine *et al.*	5,000	1,075	2,900	2,100
19	Nellie B. Rourke	5,500	1,083	3,000	2,500
21	Federico Boraschi *et al.*	9,000	1,090	3,000	6,000
23	Federico Boraschi *et al.*	6,600	1,096	3,800	2,800
29, 33	*Morgan Mem., Inc.	75,000	5,292	10,600	64,400
37, 39	*Morgan Mem., Inc.	60,000	3,678	7,900	52,100
47	Joshua B. Smallwood *et al.*	6,500	1,106	2,700	3,800
49	Joshua B. Smallwood *et al.*	6,500	1,149	2,800	3,700
51	Eldica Hinds	4,500	1,180	3,000	1,500
57	Marion L. Gaffney	4,000	936	2,600	1,400
59	Charles Spampianato *et al.*	4,000	927	2,600	1,400
61	Ellen Taylor	4,000	987	2,700	1,300
63	Ellen Taylor	4,000	929	2,600	1,400
65	Julia T. Hevenor	4,000	704	2,300	1,700
67	Christus A. Pattago	4,300	826	2,300	2,000
4	Giuseppe Ierino *et al.*	4,600	859	2,600	2,000
6	Nora Biladeau	4,300	846	2,300	2,000
8	John F. Fitzgerald *et al.*	4,600	847	2,300	2,300
10	Mary J. Donnelly tr.	4,600	848	2,300	2,300
12	Ruth L. Grogan	4,500	849	2,300	2,200
14	Fannie M. Burnham	4,000	850	2,300	1,700
16	Fannie M. Burnham	4,100	888	2,400	1,700
18	Giacomo Creco *et al.*	4,600	891	2,500	2,100

No.	Owner	Total	Sq. Ft.	Land	Building
20	Michele Ingegneri	$4,600	893	$2,500	$2,100
22	Stefano Smedile	4,600	895	2,500	2,100
30	Maria Cruz	5,000	757	2,600	2,400
32	Marion L. Gaffney	4,500	1,049	3,700	800
	CORTES STREET				
1	Delia B. Croxon	9,000	1,496	4,500	4,500
3	Bessie Sheehan	8,000	1,360	4,000	4,000
5	George D. Moore	8,000	1,360	4,000	4,000
7	Grace I. Payson	8,000	1,360	4,000	4,000
9	Mary E. Finnigan *et al.*	8,000	1,360	4,000	4,000
11	Hannah M. J. Nagle	8,000	1,360	4,000	4,000
11A	Hannah M. J. Nagle	8,000	1,360	4,000	4,000
15	Mary E. Finnigan *et al.*	8,500	1,360	4,000	4,500
17	Franklin Sav. Bank	17,000	1,360	4,000	13,000
19	John D. Diggin	25,000	3,264	9,800	15,200
21	John D. Diggin	16,500	2,176	6,500	10,000
23	John C. Jones, Jr.	27,000	4,080	12,200	14,800
25	Allen A. Brown hrs.	36,000	5,474	16,400	19,600
E. Side	*Trs. Chapel Good Sheph.	30,000	5,163	15,500	14,500
20	Millie Goldstein	55,000	4,975	14,900	40,100
22	Catherine Spellman	6,500	1,258	3,700	2,800
24	Elizabeth J. Clifford	6,500	1,258	3,700	2,800
26	James H. McCormick *et al.*	6,500	1,258	3,700	2,800
28	Walter E. Mills	6,500	1,258	3,700	2,800
30	Arthur Norman *et al.*	6,500	1,258	3,700	2,800
32	Ellen S. Sullivan	6,500	1,258	3,700	2,800
34	Michael Reardon *et al.*	6,500	1,258	3,700	2,800
36	Nickels B. Huston	6,500	1,258	3,700	2,800
38	Timothy O'Brien *et al.*	6,500	1,258	3,700	2,800
40	Sarah G. Murphy	6,500	1,258	3,700	2,800
42	Isabella Greeran *et al.*	6,500	1,258	3,700	2,800
44	Nellie Rhind	6,500	1,258	3,700	2,800
46	Nellie Rhind	6,600	1,360	4,000	2,600
	COTTAGE PLACE				
	Valued with 1234 to 1284 Washington Street.				
	COTTING STREET				
5	Harris Tarlinsky	5,900	781	2,700	3,200
7	George N. Weed	6,400	769	3,100	3,300
11	Jacob Springer	8,000	871	3,500	4,500
13	Edmund Bridge *et al.* trs.	9,200	900	2,700	6,500
15	Peter Morello	8,000	880	2,600	5,400
17, 19	Realty Inc.	13,400	1,977	5,900	7,500
10, 14	Silvestro De Maggio	13,300	1,065	4,200	9,100
	Cor. Wall.				
16, 20	Valued with 95 Leverett street.				

No.	Owner	Total	Sq. Ft.	Land	Building
	Cor. Court.				
2	Y. H. Realty Corp.	Valued at 22 Court Street.			
7, 8, 9	Y. H. Realty Corp.	$600,000	12,700	$571,500	$28,500
11, 13	Frances E. O'Brien.	Valued at 219, 225 Washington Street.			
14, 17	Thompson's Spa Inc.	714,000	7,350	294,000	420,000

COURT STREET

	Cor. Washington.				
1, 15	John S. Ames *et al.* trs.	1,000,000	6,233	716,800	283,200
17, 29	First National Bank	2,720,000	18,166	1,453,200	1,266,800
	Cor. Franklin Avenue.				
33, 35	E. Sohier Welch *et al.* trs.	207,000	2,500	200,000	7,000
37, 51	A. P. Pearce *et al.* trs.	350,000	8,701	313,200	36,800
53, 61	K. B. Shillaber *et al.* trs.	315,000	3,271	294,300	20,700
63, 65	Fifty Associates	70,000	728	66,800	3,200
	Cor. Cornhill.				
22	Y. H. Realty Corp.	400,000	4,853	388,200	11,800
	Cor. Court Square				
	*City Hall Annex, City of Boston	2,000,000	14,888	1,116,600	883,400
	Cor. Court Square.				
30, 40	G. D. Boardman *et al.* trs.	1,215,000	10,946	821,000	394,000

CREEK SQUARE

1	Charlestown Five Cents Savings Bank	10,000	900	9,000	1,000
2, 4	Massachusetts Realty Commercial Co.	17,100	1,653	14,900	2,200
8	Massachusetts Realty Commercial Co.	8,500	730	7,300	1,200
	Owner Unknown	12,700	1,412	12,700	
20	Massachusetts Realty Commercial Co.	10,500	848	9,300	1,200

CROSS STREET

11, 11½	Barnet Nemrow *et al.*	18,500	1,200	16,600	1,900
13, 19	Marks I. Cohen	52,000	2,640	34,300	17,700
21, 23	William Zakon	34,000	1,065	19,100	14,900
	Cor. Endicott.				
33, 33½	Myer Cauman *et al.*	11,000	650	9,100	1,900
37, 41	Fannie Rubitsky	30,400	1,402	18,200	12,200
43	Marks I. Cohen	10,600	635	8,200	2,400

No.	Owner	Total	Sq. Ft.	Land	Building
45	Fannie Rosenthal	$12,100	605	$7,900	$4,200
47	Dorah Sandler	10,600	568	8,000	2,600
97, 99	Harold L. Niles	18,500	1,312	13,100	5,400
101, 103	Harold L. Niles	31,000	2,423	21,800	9,200
105, 107	Harry L. Doten	39,000	3,540	31,900	7,100
109, 113	Harry L. Doten	56,500	3,308	26,500	30,000
S. E.	John W. Morss *et al.* trs.	3,700	623	3,700	
129, 139	McKesson East. Drug Co.	117,000	6,054	60,500	56,500
6, 6½	Lillian R. Alford	11,000	500	8,500	2,500
8, 10	Arthur Brown	13,000	659	9,300	3,700
12, 14	Lillian R. Alford	9,500	500	6,500	3,000
	Cor. Endicott.				
26, 34	Marks I. Cohen	71,000	3,133	47,000	24,000
r. 34	Marks I. Cohen	2,500	600	1,800	700
r. 36	Hyman E. Bass	5,500	600	3,300	2,200
36, 40	Hyman E. Bass	28,300	1,300	13,700	14,600
42, 44	Hyman E. Bass	35,000	1,670	17,500	17,500
46, 50	Hyman E. Bass	34,700	1,670	18,400	16,300
52, 54	Hyman E. Bass	28,800	1,612	16,900	11,900
64, 70	Abbott J. Epstein	23,500	1,956	21,500	2,000
96, 98	*City of Boston (Tunnel)	10,100	1,266	10,100	
100, 102	*City of Boston (Tunnel)	10,100	1,266	10,100	
106, 108	*City of Boston (Tunnel)	35,000	3,786	30,300	4,700
124, 134	City of Boston (Tunnel)	145,000	10,314	103,100	41,900

CUMBERLAND STREET

1	Myrtle W. Harding	16,000	1,720	6,800	9,200
17	Margaret M. Connolly	9,000	2,592	5,200	3,800
19	Delia B. Roche	8,000	1,995	4,000	4,000
21	Frank V. Arancio *et al.*	8,000	1,994	4,000	4,000
23	Clio Gazulis	8,000	2,002	4,000	4,000
25	George P. Anderson	8,000	1,997	4,000	4,000
27	May P. Patrick	8,000	2,008	4,000	4,000
29	Helen I. Fales	8,000	1,899	3,800	4,200
31	May P. Patrick	7,500	1,940	3,600	3,900
8	J. B. Thomas *et al.* trs.	135,000	7,800	70,200	64,800
10, 12	Edward C. Allen	35,000	4,002	16,000	19,000
	Cor. St. Botolph.				
14	Mary P. Clark	9,500	2,325	6,400	3,100

No.	Owner	Total	Sq. Ft.	Land	Building
16	Lena Gilmore	$9,000	2,244	$3,900	$5,100
18	Etta M. Roberts	7,000	2,243	3,900	3,100
20	May P. Patrick	7,000	2,243	3,900	3,100
22	Amy G. Smith	7,000	2,243	3,900	3,100
24	Anna J. Kelly	7,000	2,243	3,900	3,100
26	Mary F. Kett	7,000	2,243	3,900	3,100
28	Caroline E. Lonergan	7,000	2,230	3,900	3,100
30	Mary P. Patrick	6,500	2,130	3,200	3,300

CUMMINGTON STREET

Pt. Lot 47	Nash New England Co.	1,900	1,276	1,900	
S. Side	William H. Flaherty	3,200	2,155	3,200	
48, 52	William H. Flaherty	40,000	5,773	8,700	31,300
64, 70	C. A. Dodge Co.	48,000	5,572	8,400	39,600
74, 76	C. P. Rockwell, Inc.	49,500	5,336	8,000	41,500
80	C. P. Rockwell, Inc.	44,500	5,204	7,800	36,700
96, 100	Francis F. Tische *et al.* trs.	63,000	8,634	15,100	47,900
110	Henry C. Brookings	90,000	11,721	17,600	72,400
112	John J. McDonough	17,200	5,239	5,200	12,000
118	David Patterson	12,000	4,483	4,500	7,500
122	Edward C. Kailher *et al.* trs.	17,000	6,839	6,800	10,200
Lot 2	Nash New England Co.	14,000	8,749	14,000	
36	Harold L. Niles *et al.* trs.	94,000	9,131	14,600	79,400
28	Dudley L. Pickman	3,500	1,856	3,000	500
Lot 37	Dudley L. Pickman	3,000	1,868	3,000	
	Dudley L. Pickman	2,800	1,768	2,800	
26	Comth. Hosp. for Animals	13,500	1,918	3,100	10,400
24	Frederick E. Snow	14,000	2,441	3,900	10,100
22	Ethel R. Thayer	16,000	2,256	3,600	12,400
20	Frieda Silverman	8,400	2,436	3,900	4,500
2	Anna S. Nichols	130,000	11,795	26,500	103,500
	Cor. Blandford.				
N. Side	C. A. Wood *et al.* trs.	10,100	4,250	10,100	
N. Side	E. Childs Murphy	12,700	6,740	12,700	
	North Side.				

CUMSTON PLACE

	Cor. Cumston Street				
1	Fay Lipkin	1,700	552	700	1,000
2	Fay Lipkin	1,700	552	700	1,000
3	Pearl E. Jackson	2,200	552	700	1,500
4	George A. Walsh	1,300	760	800	500

No.	Owner	Total	Sq. Ft.	Land	Building
1	Stephen S. Bartlett *et al.*	$2,500	933	$900	$1,600
2	Stephen S. Bartlett *et al.*	2,500	933	900	1,600
3	Stephen S. Bartlett *et al.*	2,500	933	900	1,600
5	Dora E. Alllen	2,600	832	800	1,800
6	John Goldberg	2,700	846	800	1,900
7	Mary A. Osborne *et al.*	2,700	859	900	1,800
	Cor. Cumston Place				
4	F. A. Reid, surv'g tr.	1,700	730	900	800
8	Elmer Moore *et al.*	1,200	730	700	500
	CURVE STREET				
23	John Marshall *et al.*	4,000	802	1,600	2,400
25	Caroline H. Sargeant hrs.	2,500	700	1,400	1,100
27	Henry F. Birmingham *et al.*	1,500	750	1,500	
29	Hannah Landers	3,500	730	1,500	2,000
41	Louis Rabbat *et al.*	1,600	650	1,600	
43	Joseph Emmed	2,000	450	1,100	900
45	Joseph Emmed	3,200	750	1,700	1,500
46	Patrick F. McDonald *et al.*	2,800	950	2,800	
48	Martin M. Lomasney	3,300	950	2,800	500
50	Frederick W. Rogers tr.	3,000	987	3,000	
	CUSHMAN AVENUE				
3	Harris Tarlinsky	300	460	200	100
4	Harris Tarlinsky	500	800	400	100
6	Harris Tarlinsky	400	616	300	100
8	Harry P. Chadwick T. T.	400	616	300	100
	CUSTOM HOUSE STREET				
5, 11	Francis T. Colby *et al.*	25,000	1,858	22,300	2,700
13, 15	C. W. Whittier *et al.* trs.	48,000	1,568	32,900	15,100
6, 8	Standard Oil Co. of N. Y.	35,500	1,290	28,400	7,100
14, 20	Michael J. Dee	117,200	4,159	74,900	42,300
22, 24	Harris Wolfe *et al.*	29,800	1,140	22,800	7,000
	CYPHER STREET				
	Cor. C St.				
S. Side	N. Y., N. H. & H. R. R. Co.	12,300	8,202	12,300	
15, 17	Joseph A. Hopkins *et al.*	35,000	18,304	24,600	10,400
	*Commonwealth of Mass.	287,100	122,200	287,100	
14	*Commonwealth of Mass.	146,000	64,037	134,000	12,000

Who Are Realtors?

REALTORS are real estate brokers or agents who are active members of a local Real Estate Board which is connected with the National Association of Real Estate Boards. They are licensed to use this designation by the National Association, whose exclusive right to the use of the term has been upheld by the Courts.

When you deal with a Realtor you obtain the services of an accepted member of a local Real Estate Board. That in itself gives assurance.

If there should be grounds for complaint against a Realtor you can appeal to the Board of which he is a member. That is a protection.

The standards of the National Association call for honesty and efficiency on the part of its members. That means dependable service.

In Massachusetts the following Boards are members of the National Association and their active members only are Realtors.

Boston Real Estate Exchange
Brockton Real Estate Board
Cape Cod Real Estate Board
Fall River Real Estate Board
Greater Salem Real Estate Board
Lowell Real Estate Exchange
Lynn Real Estate Exchange, Inc.
Springfield Real Estate Board
Worcester Real Estate Board

Deal with a Realtor

D

D STREET

No.	Owner	Total	Sq. Ft.	Land	Building
371	George C. Corcoran	$34,000	31,500	$28,000	$6,000
401	*Commonwealth of Mass.	350,000	175,406	263,000	87,000
411, 429	Chase Brass & Copper Co. Inc.	170,000	21,684	54,200	115,800
437, 447	Joseph Burnett Co.	300,000	13,147	39,400	260,600
	Cor. Fargo.				
451	J. Koshland *et al.* trs.	150,000	7,662	24,900	125,100
	Cor. Inman.				
	J. Koshland *et al.* trs.	63,000	20,740	41,400	21,600
W. Side	*Commonwealth of Mass.	238,000	81,200	190,800	47,200
340	Moffat Inc. Valued at 258 W. First Street.				
	Cor. Cypher.				
W. Side	*Commonwealth of Mass.	160,100	61,600	160,100	
E. Side	*Commonwealth of Mass.	311,000	155,782	311,000	
552, 558	Valued at 212, 234 Northern Ave.				

N. B. No. 401 Sold under agreement to Economy Grocery Stores Corpn.

DALTON STREET

11	Patrick J. Gargan *et al.*	12,000	1,093	3,300	8,700
11A	Isaac C. Simons tr.	12,000	1,857	4,200	7,800
15	John J. McGlinchey	12,000	2,200	5,000	7,000
17	John J. McGlinchey	12,000	2,200	5,000	7,000
19	Elizabeth D. McNally	12,000	2,200	5,000	7,000
21	Elizabeth D. McNally	12,000	2,200	5,000	7,000
23	Elizabeth D. McNally	12,000	2,200	5,000	7,000
25	Edw. T. Blanchard	12,500	2,211	5,500	7,000
	Boston & Albany R. R. Co.	28,300	14,150	28,300	
8	F. G. Howard *et al.* trs.	30,000	2,648	13,300	16,700
	*City of Boston	300,000	37,300	111,900	188,100
	Cor. Scotia.				
W. Side	*City of Boston	21,500	5,378	21,500	

DARTMOUTH PLACE

1	Mary L. Feeney *et al.*	3,500	1,140	1,400	2,100
2	Blackstone Sav. Bank	3,200	1,130	1,100	2,100
3	Arthur C. Quincy *et al.*	3,000	1,095	1,100	1,900
4	Josephine Miles	3,000	1,095	1,100	1,900
5	Charlotte I. Halpin	3,000	1,095	1,100	1,900
6	Isador Lazarus	3,000	1,095	1,100	1,900

No.	Owner	Total	Sq. Ft.	Land	Building
7	Charlotte I. Halpin	$3,000	1,095	$1,100	$1,900
8	Arthur C. Quincy *et al.*	3,000	1,095	1,100	1,900
9	Jacob Tarplin	3,000	1,095	1,100	1,900
10	Jacob Tarplin	3,000	1,020	1,000	2,000
11	Jacob Tarplin	3,000	1,020	1,000	2,000
12	Jacob Tarplin	3,000	1,020	1,000	2,000
12½	Jacob Tarplin	3,000	1,020	1,000	2,000
14	Jacob Tarplin	3,000	1,020	1,000	2,000
15	Jacob Tarplin	3,000	1,020	1,000	2,000
16	Arthur C. Quincy *et al.*	3,000	1,020	1,000	2,000
17	Jacob Tarplin	3,000	1,040	1,000	2,000
18	Charlotte I. Halpin	3,000	1,020	1,000	2,000
19	Alexander Nicholson	3,000	1,020	1,000	2,000
20	Jacob Tarplin	3,000	1,050	1,000	2,000
21	Jacob Tarplin	3,000	1,020	1,000	2,000
22	Jacob Tarplin	3,000	1,020	1,000	2,000
23	Jacob Tarplin	3,000	1,020	1,000	2,000

DARTMOUTH STREET

9	James E. Fitzgerald	7,500	776	2,500	5,000
11	Chester A. Brown *et al.*	7,500	986	3,200	4,300
11½	John Hunkins	7,000	960	3,100	3,900
15	George Dushku	7,000	986	3,200	3,800
17	Emily G. Walsh	7,000	988	3,200	3,800
19	Morris R. Frank	10,000	986	3,900	6,100
	Cor. Montgomery.				
25	Kazoon Maloof	11,000	1,500	4,900	6,100
27	August Damm	11,000	1,500	4,900	6,100
29	Abraham Bravman	11,000	1,500	4,900	6,100
31	William M. White	11,000	1,500	4,900	6,100
	Cor. Warren Avenue.				
61	Helen Willard	9,000	1,676	5,000	4,000
63	George Andrews	7,500	1,102	3,900	3,600
65	Emma Wollow	8,500	1,102	4,400	4,100
	Cor. Dartmouth Place.				
67	Neil McNeil Endow. Fund	9,000	1,444	5,800	3,200
69	Neil McNeil Endow. Fund	8,000	1,406	4,900	3,100
71	Mary J. Kenney *et al.*	8,000	1,406	4,900	3,100
73	Mary Seba	15,000	1,444	6,800	8,200
	Cor. Appleton.				
79	Settalkel G. Maloof tr.	8,000	1,460	4,400	3,600
81	Cora V. Reid	8,500	1,560	4,700	3,800
83	Mary A. Dolan	8,500	1,533	4,600	3,900
85	John W. Ward *et al.*	8,500	1,533	4,600	3,900
87	Joe Gouy Shong	10,000	1,533	6,300	3,700
	Cor. Lawrence.				

No.	Owner	Total	Sq. Ft.	Land	Building
109, 111	Kathleen P. Moore	$31,500	2,938	$20,600	$10,900
113, 113A	William Hoag tr.	13,700	1,800	9,000	4,700
115, 115A	William Hoag tr.	12,700	1,800	9,000	3,700
117, 117A	James A. Crowley	9,000	1,800	9,000	
119	Hattie C. Alden *et al.*	9,000	1,800	9,000	
121	James A. Crowley	9,000	1,800	9,000	
123	James A. Crowley	9,000	1,800	9,000	
125	Ida Penari *et al.*	9,000	1,800	9,000	
127	N.Y., N.H. & H.R.R. Co.	9,500	1,890	9,500	
129	Bertha Ruther	9,500	1,890	9,500	
131	Universalist Gen. Conv'tion	18,500	1,890	15,800	2,700
133, 135	Universalist Gen. Conv'tion	18,000	2,012	18,000	
	Cor. Buckingham.				
	Boston & Providence R. R. Corp.	342,800	17,925	179,200	163,600
	(Back Bay Station)				
161, 175	Charles W. Rowell	587,500	27,628	414,400	173,100
	Cor. Stuart.				
261, 263	Tarrant P. King *et al.*	52,000	1,911	44,000	8,000
271	Emile F. Coulon *et al.* trs.	300,000	14,112	254,700	45,300
	Cor. Newbury.				
277, 279	Mary R. Morrison	128,000	5,226	104,500	23,500
281	Arthur P. Mills *et al.* trs.	60,000	1,755	35,100	24,900
283	Norman B. Smith *et al.*	70,000	1,755	36,900	33,100
	Cor. Commonwealth Avenue.				
303	Katherine M. Gibbs *et al.* trs.	85,000	3,454	51,800	33,200
315	Gilbert L. Steward tr.	84,000	5,936	44,500	39,500
	Cor. Marlborough.				
317	Valued at 137 Marlborough St.				
319	Elizabeth P. Shattuck	17,500	1,326	7,300	10,200
321	Edward Reynolds	36,000	2,700	16,200	19,800
10	Rose S. Harris	8,000	1,543	3,900	4,100
12	Katherine B. Gallant	6,500	1,072	3,200	3,300
14	Constantine Pappacostopoulos	6,500	1,072	3,200	3,300
16	Elizabeth Brothers Smith	6,800	1,150	3,500	3,300
18	George Dushku	6,800	1,072	3,200	3,600
20	Mary A. Smith	6,800	1,155	3,500	3,300
22	Wong Hing Sang *et al.* trs,	8,500	1,155	3,500	5,000
	Cor. Montgomery.				
24	John F. Reily	13,000	1,600	5,600	7,400
26	Benjamin T. Yates	10,000	1,600	4,400	5,600
28	Anna Nelson	9,500	1,600	4,400	5,100
30	Delia Kerr	9,500	1,600	4,400	5,100
32	George A. Wyshak	9,000	1,600	4,400	4,600
34	Katherine H. Mindler	6,500	1,335	3,700	2,800

No.	Owner	Total	Sq. Ft.	Land	Building
36	Thomas McQuaid	$6,500	1,335	$3,300	$3,200
38	Frederick T. Dowling *et al.*	6,500	1,335	3,300	3,200
40	William J. McCartney *et al.*	6,500	1,335	3,300	3,200
42	Emma M. Smith	6,500	1,336	3,300	3,200
44	Greta H. Cassidy	6,500	1,335	3,300	3,200
46	Ella F. Moran	9,000	1,338	5,300	3,700
	Cor. Warren Avenue.				
r. 102	Realty Inc.	11,000	5,000	6,200	4,800
104	Bertha Ruther	11,600	2,200	9,900	1,700
106	Mary T. Cunningham	11,600	2,200	9,900	1,700
108	Bertha Ruther	13,700	2,100	9,600	4,100
110	Bertha Ruther	12,700	2,100	9,600	3,100
112	Mary T. Cunningham	16,500	2,100	9,600	6,900
114	Mary T. Cunningham	12,700	2,100	9,600	3,100
116	Charlestown Five Cents Sav. Bank	14,500	2,100	9,500	5,000
118	Mary T. Cunningham	12,500	2,100	9,500	3,000
120	George H. Tinkham *et al.*	31,400	4,992	22,500	8,900
124	George H. Tinkham *et al.*	17,000	2,470	11,100	5,900
126, 128	James F. Connor	35,000	4,465	26,800	8,200
	Cor. Harwich.				
130, 132	N. Y., N. H. & H. R.R. Co.	32,000	4,000	32,000	
	Boston & Prov. R. R. Co.	35,700	4,462	35,700	
162, 174	Ernest H. Hurd *et al.*	150,000	10,518	105,200	44,800
	Cor. Stuart.				
S. Side	B. & A. R. R. Co.	5,400	1,354	5,400	
194	Cornelia Channing	67,000	2,812	50,600	16,400
196	Merrill Hunt *et al.*	56,500	2,500	45,000	11,500
198	N E. Trust Co. tr.	51,500	2,500	45,000	6,500
200	Herbert L. Burrell devs.	67,500	2,500	42,500	25,000
202, 204	Walton Lunch Co.	140,000	4,988	84,800	55,200
206	Max E. Wyzanski *et al.* trs.	32,000	2,502	30,000	2,000
208	S. S. Pierce Realty Co.	68,000	2,500	55,000	13,000
	Cor. Blagden.				
	*City of Boston Public Library	4,145,000	72,484	2,029,700	2,115,300
	Cor. Boylston				
280	C. Sydney Cook, Jr., *et al.*	65,000	1,760	35,200	29,800
282	Herbert F. Winslow	60,000	1,560	31,200	28,800
284	Henry D. Lloyd	72,000	1,760	37,000	35,000
	Cor. Commonwealth Avenue.				
306	Edwin S. Webster	189,000	10,956	137,000	52,000
312	Sylvia G. Dreyfus	36,000	2,625	14,400	21,600
314	Barbara D. Danielson	55,000	4,200	25,200	29,800
326	Margot Cushing Rueter	31,000	2,639	14,500	16,500
328	Georgia P. Sawyer	27,000	2,992	16,400	10,600
330	Dartreal Corporation	110,000	3,692	29,500	80,500
	Cor. Beacon.				

No.	Owner	Total	Sq. Ft.	Land	Building
1	Margaret Jones	$6,300	1,560	$3,300	$3,000
3	Joseph Garaofalo	6,600	1,570	3,100	3,500
5	Latetia Garaofalo	6,100	1,545	3,100	3,000
7	Joseph Garaofalo	6,400	1,537	3,100	3,300
9	Latetia Garatofalo	6,400	1,545	3,100	3,300
11	Theresa Schriftgiesser	6,000	1,555	3,100	2,900
15	Louis Villelli *et al.*	10,000	1,565	3,300	6,700
17*	Boston Industrial Home valued at 343 Harrison Avenue.				
10	Nathan Dobro *et al.*	11,400	1,372	2,900	8,500
12*	Hale House Assn.	5,000	1,369	2,700	2,300
14	Pietro Palmieri *et al.*	8,700	1,372	2,700	6,000
16	**Congregation Anscha Sfardt	8,800	1,375	2,800	6,000
18	Joseph Garaofalo	5,700	1,379	2,800	2,900
20	Frank Palmieri, tr.	7,800	1,381	2,800	5,000
22	Louis Villali *et al.*	6,100	1,384	2,800	3,300
24	Edmund H. Talbot tr.	5,000	1,425	2,800	2,200

DEACONESS ROAD

25	*N. E. Deaconess Hosp'l	350,000	23,175	23,200	326,800
57	Hulda A. Olsen	5,000	4,500	2,700	2,300
59	Hulda A. Olsen	5,000	4,500	2,700	2,300
61	*Mass. Home for Ineb. Women	40,500	15,682	9,500	31,000
2	Bernard Loughary	12,000	14,375	10,000	2,000
	*City of Boston Longwood Park	20,200	20,150	20,200	

DECATUR STREET

1	Rosa D. Shiviry	7,300	968	2,200	5,100
3	Margherita Gangarossa	5,000	985	2,000	3,000
5	Max Strock *et al.*	7,100	986	2,000	5,100
7	Warren Inst. for Sav'gs	7,000	1,000	2,000	5,000
9	Joseph S. Gangarossa	5,300	1,065	2,100	3,200
11	Sarah Levine	7,000	1,000	2,000	5,000
13	Max Weinberg *et al.*	7,500	1,069	2,100	5,400
15	Agnes Swidzenski	7,600	1,068	2,100	5,500
17	Rose Finn tr.	7,600	1,068	2,100	5,500
19	Emma G. Lawler	5,700	1,080	2,200	3,500
21	George Riffal	6,000	1,062	2,400	3,600
23	George Heney *et al.*	7,400	1,060	2,400	5,000

No.	Owner	Total	Sq. Ft.	Land	Building
4	Saliba Perch *et al.*	$7,500	1,289	$2,600	$4,900
6	Gara Moses	5,200	1,086	2,200	3,000
8	Guiseppe Sperazza *et al.*	4,600	1,080	2,100	2,500
10	Guiseppe Sperazza *et al.*	4,600	1,047	2,100	2,500
12	Gussie Becker	8,200	1,055	2,200	6,000

DEERFIELD STREET

11, 19	Kenmore Realty Corpn.	225,000	14,008	56,000	169,000
2	Fred A. Simmons *et al.*	41,500	3,150	15,000	26,500
10	B. Jenney *et al.* trs.	145,000	24,824	136,500	8,500
Lot 51	Chas. F. Adams *et al.* trs.	12,700	5,083	12,700	
Lot 50	Chas. F. Adams *et al.* trs.	7,300	3,655	7,300	
Lot 49	Chas. F. Adams *et al.* trs.	7,000	3,298	7,000	
Lot 48	A. D. Hill *et al.* trs.	12,600	5,612	12,600	
	Cor. Bay State Road.				
58	E. Sohier Welch *et al.* trs.	58,000	12,017	45,100	12,900

DEMPSTER STREET

1	Despina Deassacon	2,800	1,174	500	2,300
3	George P. Pilavios	2,800	1,257	500	2,300
5	James Tougias	2,800	1,250	500	2,300
7	Gustaf F. Elofson *et al.*	2,800	1,242	500	2,300
9	Johanna M. Odenweller	2,800	1,235	500	2,300
N. Side	Evatt Construction Co.	12,200	23,413	8,200	4,000
N. Side	N. E. Creamery Prod. Co.	12,400	41,095	12,400	
E. Side	N. E. Creamery Prod. Co.	2,000	5,870	2,000	
E. Side	N. E. Creamery Prod. Co.	1,300	3,868	1,300	
24	N. E. Creamery Prod. Co.	1,500	4,290	1,500	
30	N. E. Creamery Prod. Co.	4,400	11,366	4,400	
36, 56	William F. A. Graham	30,000	48,766	19,500	10,500

DERBY PLACE

1	Trs. Hawes Fund	1,100	750	700	400
2	Trs. Hawes Fund	1,100	750	700	400
3	Trs. Hawes Fund	1,100	750	700	400
4	Trs. Hawes Fund	1,100	750	700	400
5	Trs. Hawes Fund	1,100	750	700	400
6	Trs. Hawes Fund	1,100	750	700	400
7	Trs. Hawes Fund	1,100	750	700	400

DERNE STREET

2	Gerardo M. Balboni *et al.*	13,500	900	8,100	5,400
4	Archy C. Walling	12,000	850	6,800	5,200

No.	Owner	Total	Sq. Ft.	Land	Building
6	Gerardo M. Balboni	$12,000	850	$6,800	$5,200
10	Yale Club of Boston	47,400	2,600	20,800	26,600
12	Richards M. Bradley *et al.* trs.	10,000	900	7,200	2,800
14, 16	George A. Brooks	18,000	821	9,000	9,000
	Cor. Temple.				
20	*Suffolk Law School	308,000	9,493	80,700	227,300
	Cor. Ridgeway Lane.				
26, 30	George H. Tinkham	17,700	1,307	11,800	5,900
32	A. W. Rockwood *et al.* trs.	138,500	6,459	58,100	80,400
	Cor. Hancock.				

DEVONSHIRE STREET

53	Globe Newspaper Co.	277,000	3,056	244,500	32,500
83, 85	Federal Nat. Bank	730,000	4,600	552,000	178,000
	Cor. Water.				
	Cor. Spring Lane.				
105, 113	Union Trust Co. trs.	1,200,000	7,016	841,900	358,100
115, 119	Union Trust Co. trs.	750,000	6,531	587,800	162,200
135	New Eng. Trust Co.	1,150,000	5,052	808,300	341,700
	Cor. Milk.				
159	"159" Devonshire St. Corp.	170,000	1,729	129,600	40,400
161, 175	Henry S. Rowe *et al.* trs.	770,000	6,465	420,200	349,800
181, 185	Amory Eliot *et al.* trs.	1,000,000	7,394	480,800	519,200
201	Valued at 100 Franklin Street.				
283, 287	James M. Beebe hrs.	132,500	2,992	104,700	27,800
289, 291	First Nat. Bank	126,000	2,261	90,400	35,600
295, 301	First Nat. Bank. Valued at 84, 86 Summer Street.				
14, 20	Merchants National Bank Valued at 30 State Street.				
	State Street.				
50, 54	Morton Prince *et al.* trs.	200,000	2,091	177,700	22,300
60, 68	G. Grace Goddard *et al.*	700,000	4,601	414,000	286,000
176, 180	First National Bank. Valued at 67 Milk Street.				
	Cor. Franklin.				
214, 232	Valued at 75 Federal Street.				
234, 238	Walter Hunnewell	121,500	3,105	102,500	19,000
240, 246	Carter Rice & Co. Corp.	200,000	7,427	148,500	51,500
250, 260	F. W. Hunnewell *et al.* trs.	270,000	12,981	181,800	88,200
262, 264	Boston S. D. & T. Co. trs.	64,000	1,890	51,000	13,000
266, 268	Boston S. D. & T. Co. trs.	61,000	2,262	45,300	15,700
272, 274	Alonzo W. Pollard	50,200	2,158	43,200	7,000
276, 278	Olin L. Fuller	54,000	2,165	43,300	10,700
280, 282	Wm. H. Dunbar *et al.* trs.	54,000	2,165	39,000	15,000
284, 286	N. E. Trust Co. tr. *et al.*	58,500	2,170	39,100	19,400

No.	Owner	Total	Sq. Ft.	Land	Building
288, 290	Wm. H. Slocum *et al.*	$61,200	2,250	$54,000	$7,200
292, 294	Wm. H. Slocum *et al.* trs.	68,000	2,250	60,700	7,300
296, 298	Wm. H. Slocum *et al.* trs.	89,300	2,380	73,700	15,600

DILLAWAY STREET

(Formerly Burroughs Place)

2	Geo. L. De Blois *et al.* trs.	13,300	1,270	10,200	3,100
4	Geo. L. De Blois *et al.* trs.	10,400	1,230	7,400	3,000
6	Warren B. P. Weeks *et al.* trs.	13,500	1,200	7,200	6,300
8	Geo. L. De Blois *et al.* trs.	9,800	1,237	7,400	2,400
10	Wm. W. K. Campbell *et al.*	13,000	1,250	7,500	5,500
12, 14	Morgans, Inc.	45,000	4,114	37,000	8,000

DILWORTH STREET

Cor. Northampton.

1	Lillian L. Wright	7,000	1,319	2,000	5,000
3	Jesse Goode R. E. Trust	6,300	1,564	1,800	4,500
5	M. Delbert McClean	6,300	1,537	1,800	4,500
7	M. Delbert McClean	6,300	1,537	1,800	4,500
9	Edmund E. Rochester	6,300	1,537	1,800	4,500
11	Susan I. Percival	6,300	1,537	1,800	4,500
13	Plymouth Realty Co. Inc.	6,300	1,537	1,800	4,500
15	Daniel McAndrew	6,300	1,537	1,800	4,500
17	Daniel McAndrew	6,300	1,537	1,800	4,500
19	George W. Morris	6,300	1,564	1,800	4,500
21	John L. Goode *et al.*	6,800	1,319	1,900	4,900

Cor. Camden.

2	Val. at 390 Northampton St.				
4	Edgar P. Benjamin	6,200	900	1,500	4,700
6	Mary S. Moore	6,200	1,507	1,800	4,400
8	Robert E. Price	6,200	1,454	1,700	4,500
10	Lottie S. Robinson	6,200	1,442	1,700	4,500
12	Egbert L. Marsh	6,200	1,431	1,700	4,500
14	Thomas W. Best	6,200	1,420	1,700	4,500
16	Annie S. Hess	6,200	1,408	1,700	4,500
18	Annie S. Hess	6,200	1,397	1,700	4,500
20	Annie S. Hess	6,200	1,385	1,700	4,500
22	Aletha C. Knight	6,200	1,413	1,700	4,500
24	Francis W. Foster *et al.*	6,200	1,340	2,000	4,200

DOANE STREET

5, 23	James M. Burr	330,000	4,990	164,700	165,300

No.	Owner	Total	Sq. Ft.	Land	Building
1 to 6	Geo. L. De Blois *et al.* trs.	$252,500	2,992	$194,500	$58,000
7, 8	P. S. Fenno *et al.* trs.	87,100	1,414	84,800	2,300
9, 10	P. S. Fenno *et al.* trs.	82,700	1,350	81,000	1,700
11, 12, 13	Elm Realty Co.	166,500	2,431	158,000	8,500
	Cor. Faneuil Hall Square.				
24, 26	First National Bank	115,000	1,557	93,400	21,600
27, 28	Alice E. Barry *et al.*	100,000	1,356	81,400	18,600
	Cor. Congress				
31	Mass. Hosp'l Life Ins. Co.	77,000	1,495	74,800	2,200
32	Fifty Associates	83,000	1,184	77,000	6,000
	Cor. Devonshire.				

DORCHESTER AVENUE

E. Side	*City of Boston	1,500			1,500
E. Side	Gillette Safety Razor Co.	Val. on W. First Street.			
	Cor. West First.				

DORCHESTER STREET

N. W. Side	Windram Mfg. Co.	700	1,055	700	
3	Windram Mfg. Co.	54,200	26,930	16,200	38,000

DORE STREET

(Formerly Dix Place.)

7	F. E. Snow *et al.* trs.	7,400	590	5,900	1,500
9	F. E. Snow *et al.* trs.	7,400	590	5,900	1,500
11	F. E. Snow *et al.* trs.	17,200	1,571	15,700	1,500
13	F. E. Snow *et al.* trs.	14,000	1,246	12,500	1,500
15, 17	Fifty Associates	22,600	2,265	18,100	4,500
8	R. H. Gardner *et al.* trs.	19,700	1,676	15,100	4,600
10	Valued at 12-14 Dillaway Street.				

DOUGLAS COURT

4	Guiseppe Cuneo	3,600	640	1,600	2,000
5	Joseph A. Langone *et al.*	4,000	640	1,000	3,000
6	Joseph A. Langone *et al.*	700	409	600	100

DOVER STREET

1, 3*	The Union Rescue Mission	44,000	2,561	9,000	35,000
5	Augusto Amado	6,700	1,270	4,400	2,300

FIELD & COWLES
INSURANCE
40 Broad Street Telephone HUBbard 7880

No.	Owner	Total	Sq. Ft.	Land	Building
7	Beulah M. Tully	$6,200	1,270	$4,100	$2,100
9	Dimitra Bardho	6,100	1,270	4,100	2,000
11	Dimitra Bardho	6,200	1,270	4,100	2,100
13	Arthur C. Quincy *et al.*	6,100	1,270	4,100	2,000
15	Arthur C. Quincy *et al.*	6,100	1,270	4,100	2,000
17	Henry W. Bigelow	6,100	1,270	4,100	2,000
19	Mary E. Lynch *et al.*	6,100	1,270	4,100	2,000
21	Simni Inc.	6,100	1,270	4,100	2,000
23*	South End Day Nursery	7,900	1,270	4,100	3,800
25*	South End Day Nursery	7,600	1,270	4,100	3,500
27	Armenooky Ounanian	9,800	1,270	4,400	5,400
29	Ida Snyder	11,600	1,270	4,100	7,500
31	Joseph Pink *et al.*	5,900	1,270	4,100	1,800
33	Lena Stoler	11,000	1,270	4,100	6,900
35	T. A. Ridder Co., Inc.	5,700	1,270	4,100	1,600
37	Asdour G. Arzoomanian	5,700	1,270	4,100	1,600
39	Trs. of Neil McNeil Endowment Fund	5,200	1,270	4,100	1,100
41	Helen P. Farley	5,700	1,270	4,100	1,600
43	Augustus C. Pettingill *et al.*	5,800	1,270	4,100	1,700
45	Joseph Berlow	5,800	1,270	4,100	1,700
47	Augustus C. Pettingill *et al.*	5,700	1,270	4,100	1,600
49	Stanley G. Meader	5,700	1,270	4,100	1,600
51	Blanche A. Taggard	5,700	1,270	4,100	1,600
53	Bessie Goldfield	6,000	1,270	4,100	1,900
55	Harmar Corporation	6,300	1,397	4,700	1,600
57	Annie McCrensky	6,500	1,386	4,700	1,800
59	Diamante Sorgi	8,900	1,440	5,000	3,900
61	George M. Turner	6,500	1,362	4,700	1,800
63	George H. Holden	9,300	1,398	6,300	3,000
	Cor. Shawmut Avenue				
69	Morris R. Frank *et al.*	17,600	1,447	14,500	3,100
71	Morris R. Frank *et al.*	15,400	1,574	9,400	6,000
73	Morris R. Frank *et al.*	14,400	1,397	8,400	6,000
75	Morris R. Frank *et al.*	14,500	1,417	8,500	6,000
77	Azniv Mardigan	14,400	1,397	8,400	6,000
79	Michael S. Hamaty	13,700	1,417	8,500	5,200
81	Cleofe Anastasia	15,200	1,417	9,200	6,000
	Cor. Fay				
117, 119	Israel Levitch	6,500	1,069	3,300	3,200
121, 123	Israel Levitch	6,000	1,015	2,800	3,200
125, 127	Anna Kaplan	5,500	1,076	3,000	2,500
129, 131	David Friedman *et al.*	5,700	1,075	3,000	2,700
133, 135	Maria Furfari	6,200	1,108	3,000	3,200
137, 139	Katherine L. Delaney	6,300	1,133	3,100	3,200

RICHARD P. SLATTERY & CO.
163 HarrisonAve. Near Harvard Street
GENERAL REAL ESTATE REPAIRS
Established 1890 TEL. Hancock 0185
Residence—Talbot 3113
PLUMBING STEAM and GAS FITTING

No.	Owner	Total	Sq. Ft.	Land	Building
141, 143	Anna Levitch	$6,100	1,148	$3,100	$3,000
145	Workingmen's Co-op. Bk.	6,200	1,180	3,200	3,000
147	Workingmen's Co-op. Bk.	5,900	1,055	2,900	3,000
149	Eli M. Blank *et al.*	6,200	1,080	3,000	3,200
151	Eva E. Tebbets	5,800	1,019	2,800	3,000
209, 211	Eugene Glickstein *et al.* trs.	9,000	1,410	4,200	4,800
213, 215	Eugene Glickstein *et al.* trs.	8,900	1,409	3,900	5,000
217, 219	Eugene Glickstein *et al.* trs.	8,900	1,410	3,900	5,000
221, 223	Eugene Glickstein *et al.* trs.	8,900	1,408	3,900	5,000
225, 227	Eugene Glickstein *et al.* trs.	8,800	1,455	4,000	4,800
235	Sarah Miller	10,000	2,346	4,700	5,300
241	Sarah Miller	10,000	2,347	4,700	5,300
243	F. H. Williams *et al.* trs.	4,100	2,360	4,100	
	Ida O. Folsom	4,100	2,360	4,100	
249*	City of Boston	68,000	5,149	9,000	59,000
251	Daniel H. McKay	9,000	3,030	5,300	3,700
253	Daniel H. McKay	9,000	2,772	4,900	4,100
255	Daniel H. McKay	9,000	2,760	4,800	4,200
257	Daniel H. McKay	9,000	2,762	4,800	4,200
259, 311	Ellen F. Brodbine	31,200	14,344	28,700	2,500
	Cor. Albany				
6	John E. F. Magee	12,000	1,122	5,600	6,400
8	Martin Dadoorian *et al.*	7,000	1,128	5,100	1,900
10	Martin Dadoorian *et al.*	8,000	1,170	5,300	2,700
12	Martin Dadoorian *et al.*	9,000	1,196	5,400	3,600
	Cor. Albion				
14, 16	Armand J. Poirer	40,000	3,957	15,800	24,200
20	Martin Dadoorian *et al.*	6,000	1,242	3,900	2,100
22	Aris P. Rozes *et al.*	8,000	1,263	4,000	4,000
24, 26	Harris Frank	12,000	1,592	6,400	5,600
	Cor. Village				
34	Maria G. Cruz	7,500	1,563	7,000	500
36	Isaac Cohen	17,000	1,535	6,100	10,900
38	Isaac Cohen	15,000	1,548	6,200	8,800
40	Isaac Cohen	13,000	1,566	6,300	6,700
42	Mary Shepard	5,000	1,232	4,300	700
44	Maria Cruz	12,000	1,204	6,000	6,000
	Cor. Emerald				
46	Maria Cruz	11,000	1,377	6,200	4,800
48	Louise F. Taisey	7,000	1,226	4,900	2,100
50	Henry C. Brookings	7,000	1,230	4,900	2,100
52	John Christy	9,000	1,228	4,900	4,100
54	John Christy	11,600	1,258	6,300	5,300
	Cor. Middlesex				
60	Louise Mullin	8,500	1,268	6,300	2,200

No.	Owner	Total	Sq. Ft.	Land	Building
62	Louise Mullin	$7,000	1,227	$5,200	$1,800
64	James O. Graham	7,200	1,227	5,200	2,000
66	Thos. B. McKeagney *et al.*	12,000	1,227	5,200	6,800
74	Gertrude A. Mahoney	14,200	1,710	10,200	4,000
76	Louis Beck	12,000	1,706	10,200	1,800
78	Jacob Spear	14,200	1,705	10,200	4,000
80	Frances Sandman	11,700	1,699	10,200	1,500
82	A. S. Bornstein *et al.* trs.	14,000	1,696	10,100	3,900
84	A. S. Bornstein *et al.* trs.	14,000	1,692	10,100	3,900
86	Samuel Barovitz	14,000	1,688	10,100	3,900
88	John Cimerblatt	11,200	1,532	9,200	2,000
140, 148	Isadore M. Kramer *et al.*	81,000	8,947	35,800	45,200
150, 154	Max Fredman	15,000	4,157	11,500	3,500
156, 158	Jacob Noble	12,000	1,750	5,000	7,000
162, 164	Jacob Noble	4,000	1,540	4,000	
	Cor. Harrison Ave.				
204, 220	Morris Wies	37,100	6,686	35,100	2,000
	Cor. Calvert Place				
226, 230	Kate Zieff	18,000	6,475	12,900	5,100
240, 242	James M. Beebe hrs.	48,800	6,271	15,700	33,100
250, 260	James M. Beebe hrs.	48,500	6,127	15,300	33,200
262, 280	James M. Beebe hrs.	52,000	11,802	29,500	22,500
308, 320	Eleanor Whidden. Valued with 322 Albany Street.				

DRAPER'S LANE

1	Bessie Elfman	1,800	800	1,000	800

DRISKO STREET

15	Trs. Tufts College	Valued on Huntington Ave.
	S. E. Cor. Huntington Ave.	

DRY DOCK AVENUE

	*U. S. of America	6,810,000	4,199,900	3,530,000	3,280,000
	Dry Dock, etc.				

DUDLEY STREET

	Cor. Washington				
109, 117	State Realty Trust	Valued at 2400 Washington Street.			
121, 127	State Realty Trust	130,000	16,400	41,000	89,000
131, 135	State Realty Trust	27,000	3,000	15,000	12,000
	Cor. Dana				
	*Boston Baptist Social Un.	230,500	33,000	115,500	115,000
143, 145	Emilie F. Banwart	65,300	7,689	42,300	23,000
	Cor. Warren				
155, 157	Suffolk County Realty Co.	146,300	6,626	66,300	80,000
	Cor. Harrison Avenue				

ARTHUR W. JOSLIN
Sound Value Appraisals
Fire Insurance Adjustments
Telephone
KENmore 0972
Rooms 54, 55 and 56
Newbury Building
107 Massachusetts Ave.

No.	Owner	Total	Sq. Ft.	Land	Building
165	Eliot Five Cnt. Sav. Bnk	$125,000	6,672	$20,000	$105,000
80, 86	*Boys' Club of Boston	72,600	32,331	22,600	50,000
N. E. Side	J. H. Broderick & Co.	7,300	4,851	7,300	
98, 102	Harriet M. Drake	8,000	2,500	6,300	1,700
104, 112	Samuel Abrams	40,000	5,040	25,200	14,800
122, 126	George L. Fisher *et al.*	23,500	3,707	18,500	5,000
130, 136	Boston Elevated Ry. Co.	132,000	25,616	128,000	4,000
160, 164	James A. Brown	24,000	6,317	20,500	3,500

DURHAM STREET

1	William Frank	14,000	2,325	7,000	7,000
3	Willis H. Coffin *et al.*	12,500	2,713	4,700	7,800
5	Willis H. Coffin *et al.*	12,500	2,711	4,700	7,800
7	Willis H. Coffin *et al.*	12,500	2,626	4,600	7,900
9	Willis H. Coffin *et al.*	12,500	2,706	4,700	7,800
11	Willis H. Coffin *et al.*	12,500	2,695	4,400	8,100
15	Willis H. Coffin *et al.*	11,500	2,705	4,100	7,400
17	Willis H. Coffin *et al.*	11,500	2,625	3,900	7,600

2	Ronald McDonald *et al.*	7,500	1,648	3,300	4,200
4	Caroline D. Jones	7,000	1,580	3,100	3,900
6	Selah R. Eaton	7,000	1,580	3,100	3,900
8	Gertrude H. Hartshorn *et al.*	7,000	1,580	3,100	3,900
10	Abraham Bravman	7,000	1,580	3,100	3,900
12	Patrick J. Roche *et al.*	7,000	1,580	3,100	3,900
14	Mary E. Walsh	7,000	1,580	3,100	3,900
16	Mary E. Walsh	7,000	1,580	3,100	3,900
18	Clarissa H. Le Vesconte	7,000	1,648	3,300	3,700

DWIGHT STREET

5	Mary E. Riley	6,600	1,680	3,600	3,000
7	Rosienne Patenaude	6,700	1,760	3,700	3,000
9	Frank S. Hall *et al.*	5,800	1,360	2,900	2,900
11	Frank S. Hall *et al.*	5,800	1,360	2,900	2,900
13	Frank S. Hall *et al.*	5,800	1,360	2,900	2,900
15	Frank S. Hall *et al.*	5,800	1,433	3,000	2,800
17	Frank S. Hall *et al.*	6,000	1,440	3,000	3,000
19	Mary Coleman hrs.	6,500	1,528	3,200	3,300
21	George De Long	6,500	1,507	3,200	3,300
23	Emma J. Heymans	6,000	1,470	3,100	2,900
25	Sam Toma	6,500	1,451	3,100	3,400

No.	Owner	Total	Sq. Ft.	Land	Building
27	Alfonso Prioli *et al.*	$6,500	1,432	$3,000	$3,500
29	Mary Dwyer	6,500	1,431	3,000	3,500
31	Mary E. Sullivan	6,500	1,393	3,100	3,400
31½	Lena A. Parsons	6,500	1,374	3,100	3,400
33	Arturo De Nicola *et al.*	6,500	1,450	3,200	3,300
35	Daniel O'Keefe, Jr.	5,500	1,430	3,200	2,300
37	Josephine Crimmins	6,500	1,400	3,200	3,300
39	Patrick J. Burke *et al.*	6,500	1,379	3,100	3,400
41	Anne S. Murphy	6,100	1,359	3,100	3,000
43	Mary E. MacNeil	6,500	1,346	3,000	3,500
45	Wm. W. K. Campbell *et al.*	6,500	1,347	3,000	3,500
47	Bernadette Gagne	6,500	1,290	3,100	3,400
49	Mary J. Coffey	6,500	1,269	3,000	3,500
51	Hannah Clifford	6,500	1,240	2,900	3,600
53	Laura A. Magee	6,500	1,225	2,900	3,600
55	Anna F. Kettles	6,500	1,275	3,000	3,500
57	Ellen M. Jenkes *et al.*	6,400	1,180	2,800	3,600
59	Stephen Shuko *et al.*	6,400	1,175	2,800	3,600
61	Mary E. Sullivan	6,600	1,137	2,900	3,700
6	Mary Riley	6,000	972	2,200	3,800
8	Estella Reines	5,200	966	2,200	3,000
10	Estella Reines	5,000	882	2,000	3,000
12	Elizabeth McCormack	5,100	910	2,300	2,800
18	Herepsema Dinjian	6,000	1,453	3,300	2,700
20	Ella Long	6,300	1,613	3,600	2,700
22	Charles George	6,200	1,400	3,200	3,000
24	James Paffiolis *et al.*	6,500	1,536	3,500	3,000
26	Jennie I. White	6,500	1,561	3,500	3,000
28	Joseph McKavitt *et al.*	7,000	1,320	3,000	4,000
30	Timothy J. McGillicuddy	7,000	1,520	3,400	3,600
32	Katherine Moore	7,000	1,499	3,400	3,600
34	Louis Sakey *et al.*	7,000	1,480	3,300	3,700
36	Abraham K. Farmoney	7,200	1,400	3,200	4,000
38	Carmine Ciampaglia *et al.*	7,300	1,438	3,300	4,000
40	Alexander Rumsey	7,200	1,350	3,000	4,200
42	Mary E. Sullivan	6,300	1,406	3,100	3,200
44	Arship Kostrik *et al.*	7,300	1,380	3,100	4,200
46	Romanie Grymonprez	7,100	1,290	2,900	4,200
48	Sewall W. Abbott *et al.* trs.	7,100	1,226	2,800	4,300
50	Jennie Levine	7,100	1,313	3,000	4,100
52	Isabelle F. Pendleton	7,100	1,224	3,100	4,000
54	James A. McCoul *et al.*	7,000	1,265	3,300	3,700
56	Nishan Zartarian	7,000	1,331	3,300	3,700

E

E STREET

No.	Owner	Total	Sq. Ft.	Land	Building
582	J. Koshland *et al.*	$540,000	27,113	$81,300	$458,700
	Cor. Fargo.				
540	*Commonwealth of Mass.	745,000	419,314	576,000	169,000
505	*Commonwealth of Mass.	413,200	513,923	413,200	

S. E. Side So. Boston Land Co. Valued on W. First Street.

EAST STREET

9	*City of Boston	90,000	1,893	47,300	42,700
	Cor. East Street Place.				
8, 12	George A. Carpenter	Valued at 203, 207 Essex Street.			
20, 24	Edith Foster	202,500	4,302	129,000	73,500
11, 17	Valued at 711 Atlantic Ave.				

EAST STREET PLACE

Valued at 96, 100 South Street.

EAST BROOKLINE STREET

37	Paul Hekimian	3,500	975	1,500	2,000
39	Malachey Manning *et al.*	5,300	1,260	1,900	3,400
41	Howard D. Lovering	5,000	1,122	1,400	3,600
43	Cornelius F. Hayes	5,000	1,190	1,400	3,600
45	Howard D. Lovering	5,000	1,190	1,400	3,600
61	Sophie Abany	4,300	1,688	2,100	2,200
63	George J. Razook *et al.*	3,500	1,688	1,700	1,800
65	Hannah Downing *et al.*	3,900	1,688	1,700	2,200
67	Annie Hegerty	3,900	1,688	1,700	2,200
69	Mary F. Collins	3,700	1,688	1,700	2,000
71	Dennis F. Burke *et al.*	3,600	1,611	1,600	2,000
73	Nellie Deraney	3,500	1,612	1,600	1,900
75	Julius E. Eichler *et al.*	3,700	1,688	1,700	2,000
77	George J. Razook *et al.*	3,800	1,611	1,600	2,200
79	Sophie M. Deraney	3,800	1,611	1,700	2,100
81	Candeloro Maggio *et al.*	3,800	1,688	1,700	2,100
83	Lillian E. Weir	3,700	1,611	1,600	2,100
85	Mary Dunne	3,700	1,611	1,600	2,100

No.	Owner	Total	Sq. Ft.	Land	Building
87	Annie F. Sullivan	$3,700	1,611	$1,600	$2,100
89	Augusta Obst	3,800	1,688	1,700	2,100
91	Mary Cronin	3,700	1,612	1,600	2,100
93	Bertha Simons *et al.*	3,800	1,612	1,600	2,200
95	George Farah *et al.*	3,900	1,611	1,600	2,300
97	Aaron Akabas *et al.*	3,800	1,611	1,600	2,200
99	Bertha Simons *et al.*	3,800	1,611	1,600	2,200
101	Hripsime D. Dasho	3,800	1,611	1,600	2,200
103	Charles Sturmlauf	3,800	1,611	1,600	2,200
105	Attina Farrage	3,800	1,535	1,600	2,200
107	Theresa Khirallah	3,800	1,525	1,600	2,200
109	Joseph Tanous *et al.*	4,000	1,622	1,900	2,100
10	Tofey A. Maloof	9,100	2,048	4,100	5,000
12	Jeremiah Shine	7,500	1,980	3,500	4,000
14	Leon A. Hadge	6,800	1,980	3,500	3,300
16	Joseph A. Hadge	6,800	2,070	3,600	3,200
18*	Ladies' Catholic Club	7,000	2,160	3,800	3,200
20	Agnes S. Handy	7,000	2,166	3,800	3,200
22	Abdallah G. Maloof *et al.*	7,000	1,953	3,400	3,600
24	Joseph A. Hadge	6,500	1,950	3,400	3,100
26	Rashidy Nasif	7,400	1,950	3,400	4,000
28	Mageed Joseph	7,200	1,950	2,900	4,300
30	George Saker	6,500	1,950	2,900	3,600
32	Margaret Herlihy	6,500	1,942	2,900	3,600
34	Kathleen T. Reardon	4,500	1,590	2,000	2,500
36	Nellie A. Harrington	4,700	1,755	2,200	2,500
40	John Johnson	4,500	1,710	2,100	2,400
42	Martha Egan	4,500	1,710	2,100	2,400
44	Elizabeth J. Enross	4,700	1,710	2,100	2,600
46, 48	Merchants Co-op. Bank	4,500	1,710	2,100	2,400
70	Wadea Eouse	4,100	2,060	2,300	1,800
72	Dorothy Johnian	3,900	1,974	2,000	1,900
74	Rebecca L. Evans	3,800	1,974	2,000	1,800
76	Fannie Maloof	3,600	1,974	2,000	1,600
78	Najeeb B. Maloof	3,800	1,974	2,000	1,800
80	Hafiza Nawfel	3,900	1,974	2,000	1,900
82	John P. Foley *et al.*	3,900	1,974	2,000	1,900
84	Annie F. Sullivan	3,800	1,974	2,000	1,800
86	Abraham Timoosh	3,900	1,974	2,000	1,900
88	Louis Kardoose *et al.*	3,800	1,974	2,000	1,800
90	William Blaisdell *et al.*	3,800	1,974	2,000	1,800
92	Thomas J. Herlihy *et al.*	3,900	1,974	2,000	1,900
94	Edward L. Hickey	3,900	1,974	2,000	1,900

No.	Owner	Total	Sq. Ft.	Land	Building
96	Michael J. Gallagher *et. al.*	$3,900	1,974	$2,000	$1,900
98	Nassif Faysal	3,900	1,974	2,000	1,900
100	Jamil A. Bishara *et al.*	3,900	1,974	2,000	1,900
102	Charles Strumlauf	4,400	1,974	2,000	2,400
104	Harriet J. Tipling	3,900	1,974	2,000	1,900
106	Nazera Ganem	3,800	1,974	2,000	1,800
108	Deeb Rezk	3,900	1,862	2,100	1,800
110	Mary Fiske Hoffman	3,800	1,200	1,500	2,300

EAST CANTON STREET

7	Peter J. Haddad	4,300	800	2,000	2,300
9	Harry M. Groos *et al.*	4,100	800	1,800	2,300
11	Jos. F. Mellor *et al.*	4,300	800	2,000	2,300
	Cor. Mystic				
13	Ellen Mellen	5,500	2,013	3,000	2,500
15	Emil Affsa *et al.*	4,200	1,980	2,200	2,000
17	George A. Deraney	4,200	1,980	2,200	2,000
19	Danila J. Sarofeen	4,000	1,800	2,000	2,000
21	Rosa Booshara	4,500	1,800	2,000	2,500
23	Chas. A. Maloof *et al.*	4,500	1,800	2,000	2,500
25	Alice Sahyoun	4,000	1,800	2,000	2,000
27	Adeesee Handy	3,800	1,800	2,000	1,800
29	Amalyne Farrah	4,000	1,800	2,000	2,000
31	Mary A. Derancy *et al.*	4,300	1,800	2,000	2,300
33	Ameena Matta	3,800	1,800	2,000	1,800
35	Ellen Reilly *et al.*	5,000	1,800	2,000	3,000
37	Lucia Rabufetti	5,000	1,845	2,000	3,000
39	Nazera T. Lawson	3,400	1,626	1,800	1,600
41	John J. Egan tr.	3,200	1,440	1,600	1,600
43	Najeebee Morad *et al.*	3,400	1,440	1,600	1,800
45	Matry Masselam	3,400	1,440	1,600	1,800
47	Mary F. Powers	3,100	1,440	1,600	1,500
49	Victoria G. Ayoob	5,200	1,749	3,000	2,200
	Cor. Harrison Avenue				
79	Abbott Lawrence *et al.* trs.	33,000	9,820	7,800	25,200
89	Abbott Lawrence, *et al.* trs.	33,000	9,820	7,800	25,200
99	Abbott Lawrence *et al.* trs.	33,000	9,820	7,800	25,200
109	Abbott Lawrence *et al.* trs.	33,000	9,800	7,800	25,200
14	John P. Edgar	3,100	881	1,500	1,600
16	Emma A. Calnan *et al.*	3,200	866	1,300	1,900
18	James F. Drey	3,500	866	1,300	2,200
20	Lewis J. Towers *et al.*	3,200	866	1,300	1,900
22	William Sperling	4,000	1,000	1,500	2,500
24	Edna C. Lovering	3,300	1,000	1,500	1,800
26	Fred B. Rihbany *et al.*	3,300	1,000	1,500	1,800

No.	Owner	Total	Sq. Ft.	Land	Building
28	Mary A. Deraney	$3,300	1,000	$1,500	$1,800
30	Josephine Trainer	3,300	1,000	1,500	1,800
32	Jas. T. Landrigan *et al.*	3,400	1,000	1,500	1,900
34	Marie A. Finan	4,100	1,000	1,500	2,600
36	Nicholas H. George *et al.*	7,000	1,000	1,500	5,500
38	Maghey Najjar	4,300	1,082	1,700	2,600
40	Naseeb Naddaff	4,200	1,055	1,600	2,600
42, 44	Boston Laundry & Sup. Co.	16,500	4,209	6,300	10,200
62	Rachael Shapiro	5,500	4,340	4,300	1,200
68	Addolarata Sferrazza	5,000	1,522	1,500	3,500
70	Addolarata Sferrazza	4,500	1,594	1,800	2,700
	Cor. Andrews				
72, 92	Boston Co-op. Bldg. Co.	54,900	19,419	19,400	35,500
94, 112	Boston Co-op. Bldg. Co.	61,200	19,419	19,400	41,800

EAST CONCORD STREET

11, 17	Housh Co. Inc.	17,000	4,661	11,700	5,300
19	Mary A. Haley	5,000	1,527	2,300	2,700
21	Ethel M. Allen	5,000	1,527	2,300	2,700
23	Mabel L. Ahearn	5,500	1,527	2,300	3,200
25	Celia L. Lynch	5,500	1,527	2,300	3,200
27	Gertrude Duhamel *et al.*	5,500	1,527	2,300	3,200
29	Margaret Sheehan	5,500	1,527	2,300	3,200
31	Sarah B. Kennedy	5,500	1,527	2,300	3,200
33	John J. Gibbons	5,500	1,527	2,300	3,200
35	Cornelius E. Collins	6,100	1,527	2,300	3,800
37	Anna L. Scagel	6,100	1,527	2,300	3,800
39	Delia Bell	8,700	1,817	2,700	6,000
41	Abdo Peters	13,000	1,859	2,700	10,300
43	Hannah E. Riordan	9,300	1,744	2,500	6,800
45	Hannah E. Riordan	12,700	1,744	2,500	10,200
47	Hannah E. Riordan	12,700	1,744	2,500	10,200
49	Katherine J. McIntyre	5,800	1,599	2,400	3,400
51	Michael McDonald *et al.*	5,800	1,599	2,400	3,400
53	Mary E. Lucas	5,800	1,599	2,400	3,400
55	Bertha A. Simons *et al.*	5,800	1,526	2,300	3,500
S. W. Side	*City of Boston	200,000	5,167	9,000	191,000
	Cor. Harrison Avenue				

	Cor. Washington				
6, 14	Robert J. Garrity *et al.*	Valued at 1630, 1638 Washington St.			
18, 24	Charles A. Eaton	30,000	7,030	10,500	19,500
26, 28	Edmund J. Burke	7,500	3,637	5,500	2,000
30, 34	Alice Hutchins	24,500	4,824	9,000	15,500
	Cor. James				

No.	Owner	Total	Sq. Ft.	Land	Building
N. E. Side	*Mass. Hom. Hs. Asso.	$145,000	7,000	$7,900	$137,100
N. E. Side					
	*Trustees of Boston University School of Med.	135,000	33,000	37,100	97,900
80, 82	*Mass. Hom. Hosp. Asso.	200,000	41,624	47,000	153,000
Cor. Albany					

EAST DEDHAM STREET

19	Dennis J. O'Grady	4,500	1,452	2,200	2,300
*	City of Boston	15,000	3,303	5,000	10,000
29	Antonetta Millitari *et al.*	3,500	1,000	1,500	2,000
31	Daniel Collins	3,500	1,000	1,500	2,000
33	Barnett Berry	2,300	1,000	1,500	800
35	Barnett Berry	2,500	1,000	1,500	1,000
37	Annie G. Roesger	2,500	1,000	1,500	1,000
39	Agnes M. Cronon	2,700	1,000	1,500	1,200
41	Prudenta Santouceto tr.	2,700	1,000	1,500	1,200
43	Saverio Bruno *et al.*	4,500	1,000	1,500	3,000
45	Karop D. Senior	2,500	1,000	1,500	1,000
47	Cornelius Spillane hrs.	2,400	1,000	1,500	900
49	Elizabeth B. Cavanagh	2,600	1,000	1,500	1,100
51	Ella B. Kaulbach	2,500	1,000	1,500	1,000
67, 71	Sarah A. McBarron	3,400	3,873	2,900	500
73	Joseph Rubenstein	3,500	5,962	3,000	500
75	Vincent Bellitte	4,800	1,200	1,200	3,600
77	Laurence H. H. Johnson	4,000	1,016	1,000	3,000
79	Austin Harkins	3,300	833	900	2,400
Cor. Andrews					
81	Bessie T. Moodie	5,400	3,880	4,400	1,000
83	Bessie T. Moodie	3,200	2,760	2,400	800
	Bessie T. Moodie	3,300	3,860	3,300	
	Bessie T. Moodie	2,000	2,346	2,000	
	Bessie T. Moodie	2,000	2,346	2,000	
99	Harris Goldman	7,200	2,346	2,000	5,200
101, 103	Goldie Adler	5,500	2,346	2,000	3,500
105	Hyman Adler	8,000	2,346	2,000	6,000
107, 111	Walter H. Dodge	5,400	7,038	5,100	300
119, 123	Mary E. Ford	27,000	9,366	9,300	17,700
6	Mary Millman	3,500	850	1,700	1,800
8	Mary Deland *et al.*	3,500	850	1,700	1,800
10	Wm. Pohl	3,800	850	1,700	2,100
16	Albion B. Turner *et al.* trs.	7,000	1,700	3,400	3,600
Cor. Mystic					
24	Lincoln H. Jones	2,500	1,300	2,000	500
28	Iona M. Jones	1,000	650	1,000	

No.	Owner	Total	Sq. Ft.	Land	Building
30	Iona M. Jones	$1,000	650	$1,000	
32	John J. Geoghegan	3,200	1,110	1,700	$1,500
34	Guiseppe Millitaire *et al.*	3,200	1,110	1,700	1,500
36	William Pohl	3,700	1,110	1,700	2,000
38	Ethel M. Daly	3,200	1,110	1,700	1,500
40	Barnet Berry	3,200	1,110	1,700	1,500
42	Ignace Janowicz *et al.*	7,200	1,104	1,700	5,500
44	John Geba *et al.*	7,200	1,116	1,700	5,500
46	Filomena B. Bruno	3,900	997	1,700	2,200
	Cor. Meander				
48	Joseph De Pietro	4,800	2,287	3,400	1,400
50	Marie A. Finan	3,700	1,453	2,100	1,600
52, 54	Marie A. Finan	3,500	1,145	1,700	1,800
72, 74	Elvira R. Curry	17,000	4,929	4,400	12,600
	Otis A. Shepard	18,000	20,060	18,000	
92, 94	Jacob Saunders	13,500	5,146	4,600	8,900
	Frank L. Whitcomb *et al.* Inc.	1,300	1,423	1,300	
100	Frank L. Whitcomb *et al.* Inc.	5,400	5,610	5,000	400
106	Star Brass Mfg. Co.	4,200	3,740	3,400	800
108	Star Brass Mfg. Co.	30,000	7,864	7,100	22,900
120, 122	Otis A. Shephard	26,000	13,777	12,400	13,600

EAST FIRST STREET

621	James F. Travers *et al.*	42,800	11,625	7,500	35,300
625, 627	International Waste Co.	8,000	7,750	5,000	3,000
631	International Waste Co.	33,000	11,000	6,600	26,400
392	James J. Jarvis hrs.	21,400	141,931	18,400	3,000
N. Side	Lumsden & Van Stone Co.	900	1,623	900	
426	Lumsden & Van Stone Co.	132,000	359,943	71,900	60,100
462, 470	Samuel D. Low	9,500	10,000	6,000	3,500
472, 478	Samuel D. Low	12,000	18,800	11,200	800
490	Herbert O. Stetson *et al.* trs.	62,500	90,075	40,200	22,300
	Cor. I.				
500	Jesse Tirrell hrs.	337,000	757,340	331,900	5,100
538	Linde Air Products Co.	Val. at 115 K Street.			
	Cor. K.				
564, 592	Tarrant P. King *et al.* trs.	804,000	572,970	348,800	455,200
	Cor. Summer				
620	Edison Elec. Ill. Co.	6,564,000	1,053,661	1,388,000	5,176,000
680	Boston Elev. Ry. Co.	6,260,000	1,042,866	1,228,600	5,031,400
	Walworth Mfg. Co.	500	800	500	
	Cor. O.				
S. Side	Walworth Mfg. Co.	61,000	17,640	4,400	56,600
800	Walworth Mfg. Co.	900,000	568,084	405,500	494,500

No.	Owner	Total	Sq. Ft.	Land	Building
S. Side	Walworth Mfg. Co.	$12,000	7,075	$1,700	$10,300
888	White Fuel Corpn.	63,700	118,404	48,700	15,000
N. Side.	White Fuel Corpn.	72,000	274,300	71,300	700
N. Side	Boston Molasses Co.	152,600	409,812	152,600	
	Jct. Farragut Road.				

EAST LENOX STREET

1	C. Herbert Johnson	1,800	1,168	1,300	500
3, 5	Garabed Yerganian *et al.*	3,500	1,561	2,700	800
	Boston Elevated Ry. Co.	10,600	8,464	10,600	
15	John H. Jones *et al.*	2,000	498	400	1,600
17	Dominico Torre *et al.*	2,500	680	600	1,900
19	Rosaria Oliva	2,300	680	600	1,700
21	Giuseppe Marando *et al.*	2,500	680	600	1,900
23	Guiseppe Lentini *et al.*	2,500	680	600	1,900
25	John La Rosa *et al.*	2,500	680	600	1,900
27	Camelo Ieni *et al.*	2,500	680	600	1,900
29	Francesco Mendolia *et al.*	2,500	680	600	1,900
31	Antonio Ammendolia *et al.*	2,500	680	600	1,900
33	Biaggio Rosselli	2,500	680	600	1,900
35	John J. Noonan	2,700	680	700	2,000
	Cor. Reed				
8, 10	Meir W. Peitchell	3,500	1,219	1,500	2,000
12, 14	Meir W. Peitchell	3,300	1,479	1,500	1,800
16, 20	Dominick Torre	4,000	2,549	2,500	1,500
28	Joseph Lisi *et al.*	2,400	609	600	1,800
30	Joseph Lisi *et al.*	2,400	609	600	1,800
32	Joseph Lisi *et al.*	2,400	609	600	1,800
34	Joseph Lisi *et al.*	2,400	610	600	1,800
36	Daniel O. Anderson *et al.*	2,400	609	600	1,800
38	Emil Fredey	2,800	609	600	2,200
40, 42	Giuseppe Lentini *et al.*	3,000	599	700	2,300
68	Michael Scholar	3,700	1,629	1,500	2,200
70	Michael Scholar	3,600	1,514	1,400	2,200
72	Stellario Carita *et al.*	3,600	1,507	1,400	2,200
74	Giovanne Costa *et al.*	3,600	1,516	1,400	2,200
76	Felix Pennellatore *et al.*	3,600	1,514	1,400	2,200
78	Bridget Carusone	3,600	1,512	1,400	2,200
80	Albert J. Benfield	3,600	1,512	1,400	2,200
82	Sadie Crapson	3,600	1,517	1,400	2,200
84	Enrie Carusone *et al.*	3,600	1,517	1,400	2,200
86	Adelena Carusone	3,400	1,233	1,100	2,300
88	Antonetta Liardo	3,200	945	900	2,300
90, 92	Antonetta Liardo	3,400	1,047	1,000	2,400

No.	Owner	Total	Sq. Ft.	Land	Building
	Cor. Washington.				
11*	Franklin Square House	$430,000	50,695	$101,500	$328,500
	Cor. James.				
31	Boston College High Sch.	8,000	3,192	5,800	2,200
33	Boston College High Sch.	4,300	1,848	2,300	2,000
35	Boston College High Sch.	4,300	1,848	2,300	2,000
37	Boston College High Sch.	4,300	1,848	2,300	2,000
39	Boston College High Sch.	4,300	1,848	2,300	2,000
41*	Boston College High Sch.	10,000	2,415	3,000	7,000
43	Boston College High Sch.	4,000	1,575	2,000	2,000
45	Boston College High Sch.	4,000	1,575	2,000	2,000
47	Boston College High Sch.	4,000	1,575	2,000	2,000
49, 51**	Boston College High Sch.	6,700	1,835	3,200	3,500
	Cor. Harrison Avenue				
55*	Mass. Homeopathic Hosp.	26,000	3,078	4,600	21,400
61*	Mass. Homeopathic Hospital	6,000	2,034	2,600	3,400
63*	Mass. Homeopathic Hospital	4,800	1,932	2,000	2,800
65*	Mass. Homeopathic Hospital	4,800	1,932	2,000	2,800
67*	Mass. Homeopathic Hosp.	4,800	1,932	2,000	2,800
69*	Mass. Homeopathic Hosp.	4,800	2,024	2,000	2,800
	*Mass. Homeopathic Hosp.	2,000	2,024	2,000	
	S. W. Side				
*	Commonwealth of Mass.	270,000	70,797	70,000	200,000
101, 103	James J. Friedburg	5,800	934	1,100	4,700
105	Delia F. Orpin	5,200	910	900	4,300
107, 107A	Max Sontag *et al.*	5,200	910	900	4,300
109, 111	Max Sontag *et al.*	5,900	910	1,400	4,500
	Cor. Albany				

34, 36	Valued at 16 James St.				
38	Annie E. Lee	5,500	1,600	2,400	3,100
40	Frank A. Leahan	4,200	1,526	1,900	2,300
42	Katherine A. Doherty	4,200	1,526	1,900	2,300
44	Catherine G. Martin	4,200	1,526	1,900	2,300
46	Nellie T. Hart	4,500	1,526	1,900	2,600
48, 50	Joseph A. Merello *et al.*	10,000	1,579	2,800	7,200
	Cor. Harrison Avenue				
58	Porter D. Helliwell	4,100	1,650	2,100	2,000
60	Frederick J. Laity *et al.*	4,300	1,470	1,500	2,800
62	Catherine Dowd	4,200	1,573	1,600	2,600
64	Sarah A. Tonry	4,200	1,573	1,600	2,600
66	Mary Fleming	5,200	1,470	1,500	3,700

No.	Owner	Total	Sq. Ft.	Land	Building
68	Thomas Buckley	$4,300	1,470	$1,500	$2,800
70	Annie Gordon	4,200	1,573	1,600	2,600
72	Edward E. Hasenfuss *et al.*	4,200	1,573	1,600	2,600
74	Annie B. Lyons *et al.*	4,200	1,573	1,600	2,600
76	Mary J. Ghiloni	4,200	1,573	1,600	2,600
78	Annie Gordon	4,200	1,573	1,600	2,600
80	Annie Gordon	4,200	1,573	1,600	2,600
82	Wasyl Szule *et al.*	4,200	1,573	1,600	2,600
84	Levi Furbush	4,200	1,573	1,600	2,600
86	Joseph W. Hodgkinson *et al.*	4,200	1,575	1,600	2,600
88	Luigi Amaru *et al.*	5,200	1,573	1,600	3,600
90	Helen Glaser	5,200	1,573	1,600	3,600
92	Antonina Aissa	5,200	1,573	1,600	3,600
94	Guiseppe Zuccola *et al.*	5,200	1,573	1,600	3,600
96	Max Sontag *et al.*	5,200	1,573	1,600	3,600
98	Rebecca Abrams	5,200	1,573	1,600	3,600
100	Salvatore Tarara	5,200	1,573	1,600	3,600
102	Salvatore Amaru	5,200	1,573	1,600	3,600
104	Abraham Wolpert tr.	5,200	1,573	1,600	3,600
106	Luigi Amaru	5,500	1,963	2,000	3,500

EAST SECOND STREET

rear	Joseph P. McCabe	500	914	500	
	Cor. Dorchester.				
	Joseph P. McCabe	9,800	19,547	9,800	
rear	Herbert E. Felton T. T.	5,300	10,686	5,300	
524	Felton & Son, Inc.	67,000	40,646	22,300	44,700
	Cor. H.				

EAST SPRINGFIELD STREET

11	Annie Pugh	5,000	1,705	2,400	2,600
15	Helen F. Doherty	4,600	1,813	2,300	2,300
17	Frederick N. Hall	4,600	1,811	2,300	2,300
19	Margaret J. Gillespie *et al.*	4,600	1,807	2,300	2,300
21	Thomas E. Donlan *et al.*	4,500	1,785	2,200	2,300
23	John Kalnosky *et al.*	4,500	1,797	2,200	2,300
25	Ralph E. Doble *et al.*	5,200	1,785	2,200	3,000
27	George Yesbich	4,200	1,785	2,200	2,000
29	Sarah Shore	4,200	1,785	2,200	2,000
31	William Shapiro	4,200	1,779	2,200	2,000
33	Tania Sherman	4,200	1,774	2,200	2,000
35	Lizzie Cohen	4,200	1,769	2,200	2,000
37	Grace F. Kelly	4,000	1,765	2,200	1,800
39	Mary Shapiro	4,800	1,760	2,200	2,600
41	Catherine Murray	4,800	1,756	2,200	2.600

No.	Owner	Total	Sq. Ft.	Land	Building
43	Archie A. Phillips	$4,800	1,751	$2,200	$2,600
45	Ellen Farren	5,000	1,746	2,200	2,800
47	William Shapiro	5,000	1,823	2,200	2,800
49	Charles Patts	5,300	1,818	2,200	3,100
51	Ann Campeau *et al.*	5,300	1,810	2,200	3,100
53	Annie G. Carney *et al.*	5,300	1,808	2,200	3,100
55	Josephine Tartaro *et al.*	5,300	1,785	2,200	3,100
57	Eddie T. Salamy	5,300	1,797	2,200	3,100
59	John Elia *et al.*	9,000	2,199	3,300	5,700
	Cor. Harrison Avenue				
	Cor. Washington				
2, 6	Valued 1708, 1716 Washington Street.				
8	Mary A. McNally	2,700	1,280	2,200	500
10	Arthur N. Weaver *et al.*	2,500	1,400	2,500	
12	William Riley	3,900	1,190	1,600	2,300
14	William H. Griffith	3,900	1,190	1,400	2,500
16	Franklin Savings Bank	3,900	1,190	1,400	2,500
18	Morris R. Frank *et. al.*	5,000	1,470	1,800	3,200
20	Albert Sperling	4,300	1,470	1,800	2,500
22	E. Sohier Welch tr.	4,300	1,470	1,800	2,500
24	Sarah E. Loheed	4,300	1,470	1,800	2,500
26	Carmela Giarrusso	4,800	1,470	1,800	3,000
28	Charles Patt	6,100	1,470	1,800	4,300
30	Samuel Poverman	6,800	1,470	1,800	5,000
32	Daniel J. Sullivan	4,300	1,470	1,800	2,500
34	Lizzie Cohen	4,300	1,470	1,800	2,500
36	Elizabeth Entin	6,300	1,470	1,800	4,500
38	Assad J. Elias	4,300	1,470	1,800	2,500
40	Annie Smith	4,300	1,470	1,800	2,500
42	Nora Hynes	4,300	1,470	1,800	2,500
44	Mary Berg Smith	4,300	1,470	1,800	2,500
46	John O'Neil *et al.*	4,300	1,470	1,800	2,500
48	Elizabeth M. Seeley	4,800	1,470	1,800	3,000
50	Ada Adolph	4,300	1,470	1,800	2,500
52	Ella E. Breslin	3,500	1,470	1,800	1,700
54	William H. Varney	4,000	1,470	1,800	2,200
56	George Abraham	4,300	1,470	1,800	2,500
58	Sotir Elia *et al.*	5,000	1,470	1,800	3,200
60	Sotir Elia *et al.*	16,500	1,331	3,300	13,200
	Cor. Harrison Avenue				

EASTERN AVENUE

1, 59	Quincy Market Cold Storage & W'house Co.	900,000	94,500	318,800	581,200
	*City of Boston	120,000	25,550	51,100	68,900

No.	Owner	Total	Sq. Ft.	Land	Building
60	*City of Boston	$45,000	25,448	$40,000	$5,000
	Cor. Atlantic Avenue.				
16, 28	Boylston A. Beal *et al.* trs.	Valued at 2, 8 Atlantic Ave.			
30, 36	Boylston A. Beal *et al.* trs.	8,600	1,223	8,600	
40	Boylston A. Beal *et al.* trs.	8,600	1,323	8,600	
42	Boylston A. Beal *et al.* trs.	8,900	1,365	8,900	
46	Chas. W. Whittier *et al.* trs	10,000	1,208	7,900	2,100
48	Chas. W. Whittier *et al.* trs.	10,500	1,289	8,400	2,100
50	Chas. W. Whittier *et al.* trs.	10,500	1,291	8,400	2,100
52, 58	Chas. W. Whittier *et al* trs.	42,000	5,198	33,800	8,200

EATON STREET

7	Morris Farbish *et al.*	9,400	965	3,100	6,300
9	Lillian Aleshnick	7,100	1,300	3,900	3,200
11	Norah Crowley	6,900	1,302	3,900	3,000
15	Annie Siegel	8,000	1,320	4,000	4,000
17	Antone Neinartowicz *et al.*	16,000	1,394	4,200	11,800
19	Louis Baer *et al.*	13,000	1,463	4,400	8,600
21	Fannie Goodman	13,100	1,382	4,100	9,000
23	Benny Berkman *et al.*	9,200	1,221	3,700	5,500
25, 27	Nathan Baer *et al.*	26,900	2,233	8,900	18,000
	N. B. Numbers on Eaton Street changed in 1924.				
8	Boston Five Cents Sav. Bk.	7,000	1,185	4,500	2,500
10	Tena Schutzman	10,500	1,200	3,900	6,600
12	David Milton	10,200	1,200	3,900	6,300
14	Nathan Baer	10,000	1,100	3,500	6,500
16	Fannie G. Davis	6,500	860	2,800	3,700
20	See 59 North Russell Street.				
	Cor. North Russell.				

EDGAR STREET

1	Thomas Sullivan devs.	2,400	2,215	900	1,500
S. Side	John L. Yiannacopoulos	1,200	2,644	1,200	
Lot 1	Old Colony Trust Co. trs.	500	1,540	500	
Lot 2	Old Colony Trust Co. trs.	500	1,400	500	
Lot 3	Charles J. Fay	500	1,400	500	
Lot 4	Chas. P. Webber *et al.* trs.	500	1,400	500	
Lot 5	Chas. P. Webber *et al.* trs.	500	1,400	500	
Lot 10	Chas. P. Webber *et al.* trs.	600	2,000	600	
Lot 9	Chas P. Webber *et al.* trs.	600	2,000	600	
Lot 8	Chas. P. Webber *et al.* trs.	600	2,000	600	
Lot 7	James T. Gilligan trs.	800	2,000	800	
Lot 6	James T. Gilligan trs.	800	2,000	800	

No.	Owner	Total	Sq. Ft.	Land	Building
10	Nora M. Foley	$4,000	1,251	$2,700	$1,300
14	Florence M. R. Grogan	4,200	1,350	2,700	1,500
16	Ada I. Colcord	3,800	1,177	3,000	800

EDGERLY ROAD

(Formerly Bickerstaff Street)

15	Isidor Greenspan *et al.*	40,000	4,250	11,700	28,300
	Cor. Stoneholm				
25	Isidor Greenspan *et al.*	40,000	3,758	9,300	30,700
33	Isidor Greenspan *et al.*	35,000	3,584	7,200	27,800
41	Jay I. Moskow	72,000	5,100	15,300	56,700
	Cor. Norway.				
W. Side	Alexander A. Dezerne	5,600	2,227	5,600	
53, 57	Whipple Street corpn.	78,000	8,730	17,400	60,600
12, 14	Jennie M. White	13,000	2,569	3,800	9,200
16, 18	Jennie M. White	13,000	2,400	3,600	9,400
20, 22	Harold Berliner	12,600	2,400	3,600	9,000
24, 26	Harold Berliner	12,600	2,400	3,600	9,000
28	Francis J. Stanga	6,300	1,507	2,300	4,000
30	Francis J. Stanga	7,000	1,977	3,000	4,000
32	Mary C. Walsh	7,000	1,411	2,700	4,300
34	Mary C. Walsh	7,000	1,433	2,700	4,300
36	Mary C. Walsh	7,000	1,711	2,900	4,100
	Cor. Norway.				
48, 50	Jay I. Moskow	20,000	2,096	6,300	13,700
56, 58	Gertrude C. Proctor	14,000	1,825	3,700	10,300

EDINBORO STREET

11, 13	William H. Hill hrs.	25,000	1,373	16,500	8,500
15	Anna E. Cunningham	25,000	1,370	13,700	11,300
17, 19	Henry V. Cunningham *et al.*	56,000	2,728	27,300	28,700
21, 23	Arthur W. Blackman *et al.* trs.	54,000	2,728	27,300	26,700
25, 27	John R. Lankenau	45,000	2,709	27,000	18,000
31, 33	John R. Lankenau	81,000	4,041	40,400	40,600
35, 37	Valued at 70, 72 Beach Street.				
34	John W. T. Nichols	30,500	1,574	28,300	2,200
36	John W. T. Nichols	22,000	1,647	19,800	2,200
38	Mary L. Matthews	16,500	1,212	14,500	2,000

ELIOT STREET

7	Eliot St. Garage Co.	800,000	26,864	483,500	316,500
21, 23	T. H. Whittemore *et al.* trs.	35,000	1,550	31,000	4,000
25, 27	T. H. Whittemore *et al.* trs.	35,000	1,550	31,000	4,000

No.	Owner	Total	Sq. Ft.	Land	Building
29	William B. Rice hrs.	$19,500	799	$15,200	$4,300
	Cor. Carver.				
N. Side	W. L. Richardson *et al.* trs.	150,000	7,170	146,000	4,000
45, 53	Valued at 12 Park Sq.				
	Junct. Stuart				
6, 10	Mary L. McDonald	135,000	5,478	131,500	3,500
	Cor. Carver.				
36, 38	Wm. B. Rice hrs.	32,100	1,460	32,100	
Lot 64	William J. Stober	5,600	224	5,600	
Lot 65	Henry C. Brookings	32,000	1,611	32,000	
Lot 66	E. Herbert Botsford	16,000	619	16,000	
50, 52	Everett H. Potter	42,000	796	22,100	19,900
60, 72	Val. at 5, 29 Broadway.				

ELM PLACE

1-2	Simon Vorenberg	6,300	2,328	6,300	

ELM STREET

7, 9	Edward P. Faunce	60,000	3,009	49,100	10,900
11	Edward P. Faunce	20,800	850	17,000	3,800
15	Cyrus Sargeant hrs.	12,000	380	10,400	1,600
	Cor. 20 Brattle Square.				
19, 23	Harold L. Niles *et al.* trs.	55,500	1,239	49,000	6,500
55, 59	Harry H. Ham *et al.* tr.	70,000	2,168	65,000	5,000
63	Elm Realty Co. See 11, 12, 13 Dock Square.				

EMBANKMENT ROAD

20	Edna Rich Morse	26,500	944	9,500	17,000
22	Muriel S. Haynes	28,000	967	10,700	17,300
30	Henry P. Kendall	30,000	1,124	10,700	19,300
32	Henry P. Kendall	37,000	1,277	12,700	24,300
E. Side	P. A. Atherton *et al.* trs.	6,000	4,003	6,000	
E. Side	P. A. Atherton *et al.* trs.	6,000	4,000	6,000	
E. Side	P. A. Atherton *et al.* trs.	2,100	1,400	2,100	
E. Side	*Com. of Mass.	5,485,000	1,094,825	5,474,000	11,000

EMERALD STREET

	Cor. Castle				
1	Minas Minasian	4,500	520	2,200	2,300
3	Minas Minasian	4,000	520	1,400	2,600
5	George J. Averdon	7,000	1,215	2,400	4,600
7	George J. Averdon	7,500	1,200	2,400	5,100
9	Jacob Annis	7,500	1,455	2,900	4,600
11	H. W. Baxter, Jr., *et al.* trs.	8,500	1,477	3,000	5,500
13	H. W. Baxter, Jr., *et al.* trs.	8,500	1,445	2,900	5,600

No.	Owner	Total	Sq. Ft.	Land	Building
	*David A. Breitstein *et al.* trs.	$15,900	2,932	$5,900	$10,000
27	Mary A. Donovan *et al.*	2,800	914	1,800	1,000
29	Daniel J. Hines *et al.*	2,800	931	1,800	1,000
31	Olynthus B. Stone	2,800	922	1,800	1,000
33	Anna A. Scollard *et al.*	1,900	927	1,800	100
35	George J. Averdon	8,000	976	2,200	5,800
	Cor. Lucas				
37, 39	Raffaele Di Matteo *et al.*	10,000	1,537	3,500	6,500
41	Boston S. D. & Tr. Co. trs.	2,500	756	1,500	1,000
43, 47	O. C. Trust Co. *et al.* trs.	17,000	3,041	6,100	10,900
49	O. C. Trust Co. *et al.* trs.	18,000	3,300	9,100	8,900
	Cor. Compton				
63	Radu Mosey	14,500	2,877	6,500	8,000
65	Radu Mosey	14,500	2,883	6,500	8,000
67	Anna C. Gerade	7,500	1,766	3,500	4,000
69	Louisa H. Donovan	2,800	990	2,000	800
71	Louisa H. Donovan	2,800	985	2,000	800
73	Edward W. Madison	4,000	1,045	2,100	1,900
75	Michael J. Moriarty *et al.*	3,300	734	1,600	1,700
77	Mary E. Frazer	3,100	722	1,600	1,500
79	Theodore Talabach	3,500	811	2,300	1,200
	Cor. Paul				
4	George Dushker	3,700	619	1,900	1,800
12	Marion K. Mullen	7,000	1,127	2,400	4,600
14	Marion K. Mullen	7,000	1,126	2,300	4,700
16	Marion K. Mullen	7,000	1,127	2,300	4,700
*	Trs. of Albanian Church	16,900	3,458	6,900	10,000
22	Mary E. Cannon	4,000	1,057	2,100	1,900
24	Benj. C. Cromwell, Jr.	3,800	1,064	2,100	1,700
26	Benj. C. Cromwell	3,800	1,111	2,200	1,600
28	Jacob Cohen *et al.*	7,000	1,187	2,400	4,600
30	Jacob Cohen *et al*	7,000	1,189	2,400	4,600
32	Jacob Zager	7,500	1,285	2,500	5,000
34	Moses Guber	10,000	1,276	2,600	7,400
	Cor. Lucas				
38, 40	Arthur Speaker	7,500	1,138	2,500	5,000
42	Arthur Speaker	7,500	1,121	2,500	5,000
44	Thos. E. Folger *et al.*	5,000	1,347	3,000	2,000
46	Thos. E. Folger *et al.*	5,500	1,705	3,800	1,700
62	Donato Finamore *et al.*	14,000	2,913	7,200	6,800
64	Donato Finamore *et al.*	14,000	2,889	7,200	6,800
66, 68*	Lincoln House Association	8,600	1,949	4,600	4,000
70, 80*	Lincoln House Association	98,800	6,141	13,800	85,000
82	Maria Cruz	3,200	641	1,600	1,600

You Do Not Pay Rent Years in Advance— Why Your Insurance?

Buy **WAMCO** *Insurance*
WILLIAM A. MULLER & CO., Corp.
55 Kilby St. Business Est. 1847 Boston

No.	Owner	Total	Sq. Ft.	Land	Building
5	Ernesto Iacoviello	$1,200	400	$800	$400
7	Ernesto Iacoviello	1,200	400	800	400
9, 11	Salome E. White				
	Val. at 133 Washington St. North.				
6	Ernesto Iacoviello	1,600	798	1,200	400
8	Ernesto Iacoviello	1,300	798	1,200	100

ENDICOTT STREET

3, 5	New Eng. Trust Co. tr.	19,000	1,052	10,500	8,500
7, 9	Carmelo Caruso *et al.*	11,000	1,000	6,000	5,000
11, 13	Pelligrino Muollo	11,000	850	5,100	5,900
15, 17	Pelligrino Muollo	10,500	879	4,400	6,100
19, 21	Michele Mercadante *et al.*	10,000	1,000	4,000	6,000
23, 25	Giovanni Mercadante *et al.*	9,000	1,000	4,000	5,000
27, 35	U. S. Trust Co. tr.	142,500	10,043	45,200	97,200
37, 49	Myer Cauman *et al.*	51,000	2,908	43,600	7,400
	Cor. Cross.				
51	Marks I. Cohen. Valued at 26, 34 Cross Street.				
53, 57	Marks I. Cohen	14,200	1,500	13,500	700
59, 61	Henry H. Levin	18,000	1,200	10,800	7,200
	Cor. Morton.				
63, 69	Boston Penny Sav. Bank	118,700	6,370	50,900	67,800
	Cor. Stillman.				
73, 75	Frederick V. Palladino	24,000	1,716	10,300	13,700
77	Frederick V. Palladino	15,000	1,041	6,200	8,800
83, 85	Nunzio Pasquale *et al.*	10,500	1,060	6,400	4,100
87, 89	Giovanni De Marco *et al.*	12,000	1,060	6,400	5,600
93	Francesco P. Fiore *et al.*	9,000	1,060	6,400	2,600
95, 97	Carolina Mercandenti *et al.*	11,500	1,066	6,400	5,100
99	Catherine Friel	12,500	1,060	6,400	6,100
101, 103	Andrea Chiesa dev.	19,000	1,166	9,300	9,700
	Cor. Cooper.				
107, 109	Pasquale Napolitano *et al.*	13,500	1,011	8,000	5,500
111, 113	Guisepe Mercadonte *et al.*	14,000	1,119	6,700	7,300
	Cor. Pond St. Place.				
127	Amato Cataldo	5,500	457	2,200	3,300
129	Erminio Guarciariella *et al.*	11,000	1,380	5,500	5,500
131	Erminio Guarciariella *et al.*	11,000	1,345	5,400	5,600
133	Erminio Guarciariella *et al.*	11,000	1,380	5,500	5,500
135, 137	Filipo Todisco	25,000	2,855	12,100	12,900
145, 147	Carosino Rosetti	19,300	2,067	9,300	10,000
149	Anna M. De Leo	7,500	897	4,300	3,200
151, 155	M. Masselli hrs. *et al.*	12,500	860	5,200	7,300
	Cor. Thacher.				
157	Carmela Tantillo *et al.*	16,500	1,438	10,000	6,500

C. W. Whittier & Bro. ***Real Estate Brokers***
82 DEVONSHIRE STREET SHAWMUT BANK BUILDING
Selling, Leasing and Management of Business Property a Specialty

No.	Owner	Total	Sq. Ft.	Land	Building
159A, 161	Concetta Fabiano	$21,000	1,760	$11,000	$10,000
163	Saverio Sasso *et al.*	12,500	1,043	6,300	6,200
165, 167	Grazia De Leo *et al.*	10,000	952	4,800	5,200
169	Louise Colucci *et al.*	22,000	1,660	8,300	13,700
173	Leonardo Contardo *et al.*	10,400	1,690	8,400	2,000
	Cor. North Margin.				
177	Pantaleone Mercurio *et al.*	17,000	1,655	11,600	5,400
181	Pantaleone Mercurio *et al.*	6,000	671	4,000	2,000
183	Pantaleone Mercurio *et al.*	6,700	719	4,300	2,400
185	Pantaleone Mercurio *et al.*	7,000	724	4,700	2,300
	Cor. Lafayette Avenue.				
193, 195	Leopoldo De Rosa	13,000	1,468	8,100	4,900
197, 199	Graziano Capodilupo *et al.*	5,500	1,100	5,000	500
201, 203	Harry Rabatsky	13,500	1,426	6,400	7,100
205	Lucia Colicchio *et al.*	11,500	1,186	5,300	6,200
209	John Carbone *et al.*	11,300	1,135	5,100	6,200
211	Giovanni Moretti *et al.*	4,500	640	2,900	1,600
213	Catherine O'Dowd	4,500	640	2,900	1,600
215	William Iannelli	5,500	640	2,900	2,600
217	William Iannelli	6,500	934	4,200	2,300
219	Saint Eliabeth Hosp.	3,400	760	3,400	
221, 223	Elizabeth T. Wentworth	13,500	1,100	6,600	6,900
225	Daniel McLaughlin *et al.*	11,500	1,300	9,100	2,400
	Cor. Causeway.				
	Cor. Cross.				
52, 58	Michael Lamarca *et al.*	95,000	5,812	69,800	25,200
60	Saverio Puopolo	20,000	1,963	15,700	4,300
62	J. W. Bailey & Sons Co.	24,800	1,850	14,800	10,000
64	Henry H. Levenson	26,600	1,900	15,200	11,400
66, 68	John F. Holland	17,600	1,400	11,400	6,200
70	William J. Stober	19,400	1,400	14,000	5,400
	Cor. Stillman.				
74, 76	Bianco Cuneo *et al.*	15,500	1,086	7,600	7,900
80, 82	Maria Chiesa *et al.*	9,500	1,086	6,500	3,000
84	Antonio Cerullo	9,000	1,088	6,500	2,500
86, 88	Domenico Pappaluca *et al*	9,000	1,086	6,500	2,500
90, 92	Antonio Puopolo *et al.*	11,500	1,086	6,500	5,000
94, 96	Ben Shelzvich *et al.*	11,000	1,086	6,500	4,500
98, 100	H. V. Cunningham *et al.* trs.	13,000	1,063	6,400	6,600
102, 106	H. V. Cunningham *et al.* trs.	22,000	2,145	15,000	7,000
	Cor. Cooper.				
	Cor. Thacher.				
158	Josephine Capodilupo	11,000	1,045	6,800	4,200
160	Aurelia A. Scigliano	10,500	900	4,500	6,000

No.	Owner	Total	Sq. Ft.	Land	Building
162	Francesco Yula *et al.*	$10,000	900	$3,600	$6,400
164	Baldasaere Catalanotto *et al.*	10,000	918	3,700	6,300
166	Domenico Ciampa *et al.*	8,500	966	3,900	4,600
168	John Bruno	8,500	963	3,900	4,600
170	Giovanni Troisi *et al.*	8,500	981	3,900	4,600
174	Maria C. Capodilupo	8,500	1,220	4,900	3,600
176	Maria C. Capodilupo	12,500	1,074	4,300	8,200
178	Carmelo Cirino	8,000	950	3,800	4,200
180	Maria C. Capodilupo	5,000	650	2,600	2,400
184	Maria C. Capodilupo	6,000	808	3,200	2,800
190	Mary A. Barr *et al.*	14,000	2,340	9,400	4,600
196	Guiseppe Carlomagno *et al.*	10,000	1,170	4,700	5,300
198	Guiseppe Carlomagno *et al.*	9,000	996	4,000	5,000
204	Guiseppe Maffeo	7,000	900	3,600	3,400
206	Adelaide Melchionno *et al.*	7,500	900	3,600	3,900
208	Carmine Melchionno *et al.*	7,000	800	4,000	3,000
210	Ellen V. McGonagle *et al.*	5,000	700	4,200	800
212	Rose Toland *et al.*	5,500	706	4,200	1,300
214, 220	Valued at 171, 183 Washn. St. North.				

ESSEX STREET

11, 13	Geo. L. De Blois *et al.* trs.	74,000	1,796	71,800	2,200
15, 17	Thos. H. Brown *et al.* trs.	71,000	1,496	61,300	9,700
19, 21	Thos. H. Brown *et al.* trs.	74,000	1,500	69,000	5,000
25, 31	Charles F. Ayer *et al.* trs.	125,000	2,206	112,200	12,800
33, 37	Wm. H. Dunbar *et al.* trs.	110,000	3,034	106,200	3,800
41, 45	Wm. H. Dunbar *et al.* trs.	125,000	2,018	111,000	14,000
	Cor. Harrison Avenue.				
59, 71	N. E. T. & T. Co. Valued at 8 Harrison Ave.				
	Cor. Oxford.				
73, 79	Thos. H. Brown *et al.* trs.	383,000	8,054	241,600	141,400
81, 83	Charles P. Curtis	188,000	5,395	118,600	69,400
	Cor. Oliver Place.				
85, 91	Wm. O. Taylor *et al.* trs.	275,000	8,841	221,000	54,000
	Cor. Edinboro.				
105	Geo. L. De Blois *et al.* trs.	170,000	5,252	131,300	38,700
	Cor. Kingston.				
133, 135	Michael F. Kelly	93,200	2,350	71,000	22,200
	Cor. Essex Place.				
141, 157	John S. Ames *et al.* trs.	675,000	25,106	552,300	122,700
	Cor. Lincoln.				
181, 183	Geo. L. De Blois *et al.* trs.	700,000	22,353	625,900	74,100
	Cor. South.				
203, 209	Geo. A. Carpenter	460,000	13,352	400,500	59,500
215	F. Peabody *et al.* trs.	150,000	3,210	80,200	69,800

No.	Owner	Total	Sq. Ft.	Land	Building
50	Wendell Phillips Co.	$468,000	5,147	$257,400	$210,600
	Cor. Chauncy.				
62, 72	Geo. L. De Blois *et al.* trs.	475,000	9,796	372,200	102,800
76, 78	George S. Smith *et al.* trs.	77,000	1,669	58,400	18,600
80	J. R. Wakefield *et al.* trs.	27,000	765	22,700	4,300
82	John S. Ames *et al.* trs.	25,000	729	22,200	2,800
86	John S. Ames *et al.* trs.	170,000	4,117	123,500	46,500
88, 92	A. W. Blackman *et al* trs.	108,000	3,335	100,000	8,000
94	Warren Inst. for Savings	55,000	1,813	50,800	4,200
96	Samuel Chase	48,000	1,077	37,700	10,300
100, 106	Harris Poorvu	90,000	1,961	68,600	21,400
130	Nathan Rome tr.	125,000	3,280	108,200	16,800
	Cor. Columbia.				
140, 144	Mary C. Bardol	250,000	6,467	194,000	56,000
204, 210	Jas. H. Proctor *et al.* trs.	360,000	7,996	231,900	128,100
212, 218	Valued at 683 Atlantic Avenue.				

EUSTIS STREET

9, 15	Ira W. Shapira trs.	4,400	1,742	4,400	
17	Ira W. Shapira trs.	1,900	790	1,900	
27, 29A	Bertha K. Pemple	4,000	3,000	2,500	1,500
	Cor. Harrison Avenue				
	*City of Boston	8,000	1,790	3,100	4,900
18	Burgess & Blacker Co.	6,000	9,992	5,000	1,000
	William Curtis Sons Co.	11,100	8,737	10,500	600
30	William Curtis Sons Co.	15,100	7,215	10,100	5,000
	Cor. Harrison Avenue				

EVANS WAY

30, 48	*Gordon Bible College	290,000	30,224	60,400	229,600
	James C. Ayer *et al.* trs.	19,300	12,844	19,300	
	*H. J. Coolidge *et al.* trs.	31,400	20,934	31,400	
N. W. Side	Leland T. Powers hrs.	45,000	5,000	10,000	35,000
Pt. Lot 9	Blanche C. Martin	3,400	2,100	3,400	
Lot 8	Blanche C. Martin	4,600	2,299	4,600	
22	Niles Management Corp.	80,000	6,565	19,700	60,300
26	Niles Management Corp.	80,000	7,495	22,500	57,500

EXCHANGE PLACE

7 Valued at 50 Congress Street.

EXETER PLACE

2, 4 See 27-31 Bedford Street.

No.	Owner	Total	Sq. Ft.	Land	Building
1	Francis R. Hart tr.	$15,500	1,357	$8,100	$7,400
3	Katherine M. Channing	19,000	1,357	8,100	10,900
5	B. Davis Crowninshield	17,000	1,392	9,000	8,000
r. 7	Henry L. Whitney	1,800	583	1,800	
7	Henry L. Whitney	35,000	1,980	12,900	22,100
9	R. D. Sears, Jr., *et al.*	28,000	2,565	12,800	15,200
11	Sarah P. Shaw	60,000	4,472	31,300	28,700
	Cor. Marlborough.				
17, 19	Smith P. Burton, Jr.	85,500	3,486	50,500	35,000
	Cor. Commonwealth Avenue.				
25	Elizabeth A. Mason	80,000	3,859	42,400	37,600
85	Lerman C. Prior	500,000	17,160	291,700	208,300
	Cor. Boylston.				
	N. Y. C. & H. R. R. Co.	606,000	40,800	591,600	14,400
18	Mary R. Frost	43,000	2,507	15,000	28,000
80	Boston Athletic Assoc.	284,000	15,300	184,000	100,000
88, 90	Albert Matthews *et al.* trs.	185,000	5,700	85,500	99,500
	*Commonwealth of Mass.	264,000	15,568	179,000	85,000

EXPORT STREET

5	Franklin R. Webber *et al.*	25,800	3,216	25,800	

The Boston Real Estate Exchange

INCORPORATED 1889

Maintains an unique service for all interested in Real Estate. It has current records of transfers and mortgages, Atlases of States, Counties and Cities, reference books on Real Estate law, accounting and legal taxation, and a complete set of the various forms used. It publishes and distributes a monthly bulletin to its members.

Its Brokers Division and Building Owners and Managers Association actively assist those engaged in the Real Estate business.

Its Property Owners Division is composed of members of the Boston Real Estate Exchange who are interested in real estate through ownership, leasehold or mortgage and the Newton Board of the Boston Real Estate Exchange consists of members of the Exchange particularly interested in Newton.

The public is invited to acquaint itself with the Exchange and deal with its members.

If interested in Real Estate, join the Boston Real Estate Exchange.

OFFICES:

7 WATER STREET

F

FABIN STREET

No.	Owner	Total	Sq. Ft.	Land	Building
3	Ellen G. Martin	$1,000	718	$500	$500
N. S.	William Collier *et al.*	500	1,000	500	
N. S.	Melvin Litchfield *et al.*	800	1,452	800	
15	Wm. R. Wheeler, Jr.	400	600	300	100
17	Celia Shurdut	400	600	300	100
N. E. S.	Alice C. Dow	Valued at 70-78 W. Dedham St.			
27	Provident Realty Co.	1,600	1,125	600	1,000
31	John C. Kiley	1,000	1,350	700	300
33	Maurice F. Casey	800	765	400	400
35	Maurice F. Casey	800	765	400	400
37	Simeon J. Vatcher	800	700	400	400
N. E.	Simeon J. Vatcher	400	700	400	
N. E.	Simeon J. Vatcher	400	700	400	
43	James Ratta	1,400	1,440	700	700
4	Mary Coffey	1,400	1,034	800	600
	Provident Realty Company	600	820	600	
8	George R. Richards	600	832	600	
10	Solomon L. Mintz	1,200	1,000	800	400
12	Highland Trust Co.	500	900	500	
14	Highland Trust Co.	500	900	500	
16	Carrie Perry	900	956	700	200
24	Edison Elec. Ill. Co.	Val. at 85, 91 W. Canton St.			
36	Sarkis Mouradian	900	640	500	400
38	Sarkis Garabedian *et al.*	900	766	600	300

FAIRFIELD PLACE

1	John F. Sullivan tr.	6,500	1,178	1,500	5,000
2, 3	John F. Sullivan tr.	3,500	1,107	1,300	2,200

FAIRFIELD STREET

1	Frances P. Daniels	22,000	1,993	10,500	11,500
3	John E. Yerza	19,000	1,980	10,000	9,000
5	Mary C. Hollingsworth **Cor. Marlborough.**	30,000	3,440	22,400	7,600
7	Elizabeth M. Lovett	24,500	1,655	9,900	14,600
9	Fanny H. Morse hrs.	20,000	1,664	10,000	10,000
21	Frank W. Stearns *et al.* **Cor. Commonwealth Avenue.**	100,000	3,984	47,800	52,200

No.	Owner	Total	Sq. Ft.	Land	Building
29	*Girls' Friendly Soc., Inc.	$60,000	3,445	$24,100	$35,900
31	C. Lawrence Bond	17,500	1,271	7,600	9,900
33	Charlotte S. Sprague	16,000	1,271	7,600	8,400
35	Annie L. Congdon	16,000	1,271	7,600	8,400
37	Maria U. Drake hrs.	27,500	2,514	21,400	6,100
	Cor. Newbury.				
39	Mary C. Marshall	26,000	1,984	16,900	9,100
41	Florence B. Rothwell	17,000	1,411	10,600	6,400
8	James Jackson hrs.	23,000	1,371	7,500	15,500
10	Richard Olney	21,000	1,386	7,600	13,400
12	Ellen W. Coolidge	36,000	2,545	17,800	18,200
	Cor. Marlborough.				
16	Cambridge Sav. Bank	225,000	4,915	34,500	190,500
18	Marie F. Johnson	15,000	1,359	8,200	6,800
20	Ethel Seymour	20,000	1,717	11,200	8,800
22	Nathaniel Thayer devs.	150,000	5,878	70,500	79,500
	Cor. Commonwealth Avenue.				
30	Lucy S. Rantoul	60,000	3,735	37,300	22,700
32	Paul M. Hamlen tr.	18,000	1,350	7,400	10,600
34	Paul M. Hamlen tr.	18,000	1,350	8,100	9,900
36	Paul M. Hamlen tr.	18,000	1,350	8,100	9,900
38	Paul M. Hamlen tr.	33,000	2,670	24,000	9,000
	Cor. Newbury.				

FAIRWEATHER STREET

3	Louis Ynkelewitz	2,800	826	600	2,200
5	Louis Ynkelewitz	2,800	777	600	2,200
7	Louis Ynkelewitz	2,800	748	600	2,200
9	Joseph Silk	2,300	748	600	1,700
11	Joseph Silk	2,300	827	600	1,700
4	Boston Co-op. Bldg. Co.	2,800	827	600	2,200
6	Boston Co-op. Bldg. Co.	2,800	785	600	2,200
8	Boston Co-op. Bldg. Co.	2,800	748	600	2,200
10	Boston Co-op. Bldg. Co.	2,800	748	600	2,200
12	Boston Co-op. Bldg. Co.	2,800	827	600	2,200

FALMOUTH STREET

29	Ida A. Kelley	12,000	2,156	4,800	7,200
31	Ida A. Kelley	12,000	2,166	4,800	7,200
33	William A. Muller *et al.* trs	12,000	2,166	4,800	7,200
35	Annastassios A. Papanastassion	12,000	2,166	4,800	7,200
37	Joseph A. Daniels *et al.*	12,000	2,166	4,800	7,200

OBRION, RUSSELL & CO. INSURANCE
108 Water St., Boston
Telephone Hubbard 8760
of Every Description
115 Broadway, New York
Telephone Rector 75540

No.	Owner	Total	Sq. Ft.	Land	Building
39	Joseph A. Daniels *et al.*	$12,000	2,166	$4,800	$7,200
41	Victor S. Brewer	12,000	2,600	5,900	6,100
43	Flavie Landry	12,000	2,600	5,900	6,100
45	Mildred Braman	15,500	2,600	7,800	7,700
47	F. G. Howard *et al.* trs.	12,000	2,600	5,900	6,100
49, 55	F. G. Howard *et al.* trs.	40,000	5,451	20,500	19,500
	Cor. Dalton.				
Form. 59, 69.	Valued at 202, 216 Massachusetts Avenue.				
	Cor. Norway.				
	*I. O. Knapp *et al.* C. S. Church	1,933,000	33,202	132,800	1,800,200
	Cor. St. Paul.				
107	First Church of Christ, Scientist	450,000	31,748	127,000	323,000
N. Side	F. G. Howard *et al.* trs.	23,000	5,756	23,000	
18, 22	Maurice J. Hamilburg	80,000	8,261	33,300	46,700
	Junc. Belvidere.				
24	William A. Muller *et al.* trs.	12,000	1,845	4,700	7,300
26	Lawrence W. Holderied *et al.*	12,000	1,845	4,700	7,300
28	William A. Muller *et al.* trs.	12,000	1,845	4,700	7,300
30	William A. Muller *et al.* trs.	12,000	1,890	4,700	7,300
32	Lemuel F. Noble	12,000	2,025	5,100	6,900
34	Emma Drago	12,000	2,025	5,100	6,900
36	Victor S. Brewer	12,000	2,025	5,100	6,900
38	Victor S. Brewer	12,000	2,025	5,100	6,900
40	Adele Ferrari	12,000	2,025	5,100	6,900
42	Helen H. Torrey	12,000	2,025	5,100	6,900
44	Robert Jacobson	12,000	2,025	5,100	6,900
46	Rose Anzalone	12,000	2,025	5,100	6,900
48	Maud L. Phelps	12,000	2,025	5,100	6,900
50	Isaac E. Simon tr.	12,000	2,025	5,100	6,900
52	Pauline Strater	12,000	2,160	5,400	6,600
54	F. G. Howard *et al.* trs.	17,000	2,295	8,000	9,000
56	F. G. Howard *et al.* trs.	20,000	1,175	4,700	15,300
58	F. G. Howard *et al.* trs.	9,500	975	4,800	4,700

FANEUIL HALL SQUARE

	*City of Boston	1,000,000	8,460	592,200	407,800
2, 6	Mass. Gen. Hospital	50,000	876	43,800	6,200
S. Side	John F. Cronan	38,000	1,392	38,000	
10, 11	Mass. Hospt. Life Ins. Co.	50,000	889	44,500	5,500
12, 13	P. & F. of Harvard Col.	160,000	3,079	138,600	21,400
	Change Ave.				
25	Mass. Hosp. Life Ins. Co.	298,000	3,728	186,400	111,600

No.	Owner	Total	Sq. Ft.	Land	Building
	Junction Dock Square.				
E. Side	*City of Boston (Tunnel)	$11,000	70	$10,500	$500
	5 North Street				
	FARGO STREET				
64	J. Koshland *et al.* trs.	137,000	7,195	19,800	117,200
72, 76	J. Koshland *et al.* trs	192,000	9,261	25,400	166,600
5, 31	Old Colony R. R. Co.	2,653,000	924,466	1,848,900	804,100
53	Fargo Stores Inc.	360,000	19,080	62,000	298,000
S. Side	J. Koshland *et al.* trs.	39,000	21,775	39,000	
55	Quincy Market C. S. & W. Co.	50,000	19,840	49,600	400
57	Paul J. Richenburg	89,000	12,500	37,000	52,000
	Cor. D Street.				
	FARNSWORTH STREET				
11, 27	Boston Wharf Co.	140,000	23,479	70,400	69,600
29, 31	Clifton L. Bremer	44,000	4,900	16,100	27,900
33, 63	Boston Wharf Co.	178,000	26,662	80,000	98,000
12, 20	Boston Wharf Co.	133,000	12,019	36,000	97,000
24, 32	Bankers Warehouse Co.	109,000	14,000	46,200	62,800
34, 54	Boston Wharf Co.	238,000	27,323	82,000	156,000
	Boston Wharf Co.	400	900	400	
	FARNUM PLACE				
3	David Towner *et al.*	900	1,578	500	400
2	James Laffey hrs.	1,100	1,984	700	400
	FARRAGUT ROAD				
	*Com'lth of Mass.	1,060,600	3,121,500	1,060,600	
	*U. S. of America	310,000	775,368	310,000	
	*City of Boston	861,900	1,736,104	229,900	632,000
	Marine Park.				
	FAY STREET				
17, 19	James Shea *et al.* trs.	3,000	657	1,000	2,000
21	James Shea *et al.* trs.	900	754	900	
23	James Shea *et al.* trs.	900	734	900	
27	James Shea *et al.* trs.	900	750	900	
29, 31	Louis Stepner heirs	4,500	764	1,000	3,500
33, 35	Esther Tobin	4,500	772	1,000	3,500
37, 39	Trs. Lexington Ministerial Fund	4,000	772	1,000	3,000
41, 43	Rae Resnick	4,500	742	1,000	3,500
45, 47	Celia Aaronson	3,000	771	1,000	2,000
49, 51	Celia Aaronson	3,000	782	1,000	2,000
53, 55	Virginia Ostipasides	4,000	806	1,000	3,000

No.	Owner	Total	Sq. Ft.	Land	Building
57	Ida M. Hodsdon	$1,200	808	$1,200	
16	Laura M. Amadei *et al.*	3,000	972	1,700	$1,300
20	Fred A. Mouhana *et al.*	4,000	742	1,100	2,900
24	Boston Penny Sav. Bank	4,000	779	1,100	2,900
28	Esther Stone	3,800	811	1,200	2,600
32	Trimount Co-op. Bank	2,800	848	1,300	1,500
36	Angelina Trainor	2,800	859	1,300	1,500
40	Annie Klein	2,900	915	1,400	1,500
44	Charles Balber	4,000	931	1,600	2,400
46, 48	Betsey Wolf	3,600	983	2,000	1,600

FAYETTE STREET

3	Wm. M. Welch *et al.* trs.	7,700	957	6,500	1,200
5	Wm. M. Welch *et al.* trs.	7,700	1,012	7,100	600
7	Patrick J. Shea *et al.*	8,500	1,222	6,700	1,800
9	Marie F. Barry	8,500	977	5,900	2,600
11	Henry P. Wasserbacht	8,500	1,009	7,000	1,500
13	Lucretia P. Russell *et al.*	8,500	1,159	6,900	1,600
15	Charles D. Redmond heirs	15,500	1,645	11,500	4,000
17	Arthur McLaurin *et al.*	9,500	1,507	9,000	500
19	Arthur McLaurin *et al.*	20,000	1,758	10,500	9,500
23	Pennell-Gibbs & Quiring Co.	10,000	1,305	7,800	2,200
25	William H. Brady	18,000	1,436	8,500	9,500
27	Mary S. Purcell	10,000	1,505	9,000	1,000
29	Eugene N. Siskind	31,000	1,646	9,800	21,200
	Cor. Dingley Place.				
33	Ida L. J. Bengtsson	13,000	1,006	7,000	6,000
35	Ida L. J. Bengtsson	14,000	995	7,000	7,000
37	Ida L. J. Bengtsson	14,000	1,005	7,000	7,000
39	Ida L. J. Bengtsson	14,500	1,018	7,500	7,000
	Cor. Church.				

6	Barnet Ostrovsky	8,000	862	6,000	2,000
8	*A. & N. Serv. Com., Inc.	24,000	1,372	11,000	13,000
	Cor. Jefferson.				
10	Sidney F. Squires	7,000	808	4,800	2,200
12, 14	Sidney F. Squires	11,000	1,606	9,600	1,400
16	D. M. Hill *et al.* trs.	10,000	1,477	9,000	1,000
18	Francis F. Hicks	10,000	1,449	8,700	1,300
20	Catherine Costello	8,000	1,288	7,700	300
22	Emma Riecke devs.	10,000	1,412	8,500	1,500
24	John H. Hebb	10,500	1,402	8,400	2,100
26	John H. Hebb	10,500	1,411	8,400	2,100
28	Francis B. Plummer	12,500	1,424	8,500	4,000

No.	Owner	Total	Sq. Ft.	Land	Building
30	Lemuel A. Coolidge hrs.	$9,000	1,418	$8,500	$500
32	Marie F. Barry	10,000	1,419	8,500	1,500
34	Lawyers Mtge. Invest. Corpn.	21,000	824	6,600	14,400
	Cor. Church.				
42	N. E. Trust Co. *et al.* trs.	23,000	2,415	17,000	6,000
44	Charles R. Lynde	5,500	1,344	5,300	200
46	Lemuel A. Coolidge hrs.	7,500	1,325	6,600	900
48	Adeline L. Horgan *et al.*	7,500	1,334	6,700	800
50	Julia E. Sullivan	7,500	1,364	6,900	600
52	Johanna L. Quiring	7,500	1,378	6,900	600
54	Adolph Quiring devs.	7,000	1,120	5,600	1,400
56	Julia C. Quiring	6,000	920	4,600	1,400
62	Adeline L. Horgan *et al.*	6,700	1,340	6,700	
64	Adeline L. Horgan *et al.*	6,700	1,337	6,700	
66	Adeline L. Horgan *et al.*	7,500	1,545	7,500	
68	Adeline L. Horgan *et al.*	5,800	1,171	5,800	
70	Adeline L. Horgan *et al.*	5,800	1,171	5,800	
72	Adeline L. Horgan *et al.*	5,800	1,175	5,800	
74	Adeline L. Horgan *et al.*	5,800	1,170	5,800	
76	Adeline L. Horgan *et al.*	5,800	1,168	5,800	
78	Adeline L. Horgan *et al.*	5,600	1,133	5,600	
80	Adeline L. Horgan *et al.*	5,900	982	5,900	

FEDERAL COURT

7	John Wooldredge *et al.* trs.	90,000	6,683	73,500	16,500
	Cor. Federal.				
9, 13	Quaker Building Co.	50,400	3,100	34,100	16,300

FEDERAL STREET

1, 5	Valued at 67 Milk Street.				
43, 49	Valued at 120 Franklin Street.				
	Cor. Franklin.				
75	J. A. Trossbach *et al.* trs.	3,100,000	21,050	1,473,500	1,626,500
89, 93	Charles P. Beebe	400,000	11,785	353,500	46,500
105, 107	Mary C. Baker *et al.*	261,000	4,500	225,000	36,000
	Cor. Sullivan Place.				
109, 115	James C. Ayer *et al.* trs.	232,000	6,544	216,000	16,000
117, 121	James C. Ayer *et al.* trs.	168,000	4,852	155,000	13,000
125, 131	Henry S. Hunnewell	289,000	6,507	273,300	15,700
133, 137	Geo. L. De Blois *et al.* trs.	189,000	4,331	163,800	25,200
139, 141	Geo. L. De Blois *et al.* trs.	220,500	6,109	189,300	31,200
143, 147	Andrew G. Webster tr.	166,500	3,000	153,000	13,500
	3 Milton Place.				

C. W. Whittier & Bro. ***Real Estate Brokers***
82 DEVONSHIRE STREET SHAWMUT BANK BUILDING
Selling, Leasing and Management of Business Property a Specialty

No.	Owner	Total	Sq. Ft.	Land	Building
153, 163	John W. Adie *et al.* trs.	$520,000	9,605	$489,900	$30,100
167, 177	Valued at 19 High Street.				
181	Valued at 158 Summer Street.				
24	John R. Macomber *et al.* trs.	900,000	5,616	421,200	478,800
36	Atlantic Nat. Bank tr.	800,000	6,488	421,700	378,300
50	Seventy Federal St. Realty Corpn.	850,000	7,893	473,600	376,400
70	Seventy Federal St. Realty Corpn.	918,000	10,200	714,000	204,000
	Cor. Franklin.				
72, 98	Amory Eliot *et al.* trs.	4,750,000	26,603	1,463,200	3,286,800
100, 102	H. L. Shattuck *et al.* trs.	198,000	4,690	178,200	19,800
110, 118	H. L. Shattuck *et al.* trs.	513,000	10,118	404,700	108,300
	Cor. Matthews.				
130, 136	P. & F. of Harvard Col.	440,000	8,387	293,500	146,500
140, 142	United Shoe Mchy. Corp.	4,118,000	29,163	1,458,200	2,659,800
	Cor. High.				
172, 180	Isabel Anderson	486,000	10,094	454,000	32,000
	Cor. Purchase.				
	FELLOWS COURT				
	Cor. Fellows				
1	Angelo Compagnone	1,000	768	600	400
3	Domenico Sansovino	1,000	969	600	400
5	Domenico Mastrogiacomo	1,000	931	500	500
7	Antoinetta Forte	600	760	400	200
	Antoinetta Forte	600	1,140	600	
11	Elizabeth McKohne	500	764	400	100
Lot 16	Placido Femino	400	760	400	
15	Catherine Menz	800	760	400	400
17	Mary Kelliher	400	760	400	
19	Annie Rydwanski	1,500	958	500	1,000
	Albert C. Smith T. T.	400	724	400	
	S. W. Side				
6	Angelo Compagnone	3,700	2,320	1,200	2,500
8	Catarina Saia	1,400	1,740	900	500
	Delia T. Garrity *et al.*	500	1,100	500	
	North East Side				
16	Annie F. Sullivan	600	1,160	600	
18	Julia Murphy	600	1,160	600	
	Cor. Tilton				
9	Benjamin Michelson	1,300	773	700	600
11	Giacomina Damico	1,300	767	700	600

CHARLES E. CUSHING *REALTOR*
209 Washington St. **LAFayette 7040**
Investment and Factory Properties

No.	Owner	Total	Sq. Ft.	Land	Building
15	Joseph Saia *et al.*	$1,300	760	$700	$600
	Cor. Fellows Court				
17	Angelo Compagnone	700	752	600	100
N. W.	Patrick J. Osborne	10,500	21,131	10,500	
	North West Side				
27	Mary T. Ultch	3,300	1,467	1,100	2,200
	FENCOURT STREET				
1	Manton J. Wilson	7,500	942	4,700	2,800
	FENWAY				
59	*City of Boston (Fire Alarm)	268,000			268,000
8	*Boston Medical Library	360,000	12,000	84,000	276,000
22	K. van R. Dey *et al.* trs.	43,000	4,000	20,000	23,000
24	Carroll Tillman tr.	44,000	4,000	20,000	24,000
26	Fanny Foster	65,000	4,000	20,000	45,000
28	Penfield Mower *et al.* trs.	62,000	5,640	28,000	34,000
30	Daniel Sargent	45,000	3,360	16,800	28,200
32	**Vedanta Centre Inc.	34,000	3,000	15,000	19,000
34	Savannah Osborne	32,000	3,000	15,000	17,000
36	Fannie L. Rosenbaum	22,000	3,000	15,000	7,000
38	Robert A. Browne Inc.	22,000	3,000	15,000	7,000
40	Flora E. Speed	24,000	3,000	15,000	9,000
42	Emma L. Coleman	30,000	3,000	15,000	15,000
44	The Beta Corporation	27,000	3,000	15,000	12,000
46	Frances A. Sampson	30,000	3,000	15,000	15,000
48	Harriette S. Foster	30,000	3,000	15,000	15,000
50	Bessie W. Preston	30,000	3,000	15,000	15,000
52	Bessie W. Preston	40,000	3,000	15,000	25,000
54	John L. Grandin	46,000	3,600	19,800	26,200
56	*City of Boston	325,000	12,000	72,000	253,000
	Cor. Hemenway.				
60	Cecil R. Seymour	143,000	6,730	40,400	102,600
66	Jeremiah A. Keating *et al.*	140,000	9,582	33,600	106,400
70	Anna L. Landry	135,000	8,179	29,000	106,000
74	Anna L. Landry	135,000	8,280	29,000	106,000
80	First National Bank	90,000	5,981	20,700	69,300
84	Bristol County Savs. Bank	120,000	6,259	21,900	98,100
Lot 17	Clarence H. Holloway	3,600	3,641	3,600	
90	Oscar Cranz	115,000	9,240	32,300	82,700
Lot 21	*Students House Corp.	10,500	3,000	10,500	
96	*Students House Corp.	100,000	9,000	31,500	68,500
102, 104	Stuart Club Corp.	80,000	9,000	31,500	48,500

No.	Owner	Total	Sq. Ft.	Land	Building
Lot 28	Otis Shepard hrs.	$10,500	3,000	$10,500	
Lot 29	Otis Shepard hrs.	10,500	3,000	10,500	
Lot 30	Otis Shepard trs.	10,500	3,000	10,500	
114	Marjorie N. Davenport	110,000	6,360	22,200	$87,800
140	*Old Col'ny Trust Co. trs. (Forsyth Dental Infir.)	708,000	69,373	208,000	500,000
280	*Isabella Stewart Gardner Museum	335,000	45,862	114,700	220,300
300	*Simmons College	1,220,000	166,541	209,800	1,010,200
	*Boston Academy of Notre Dame	900,000	462,973	463,000	437,000
	Cor. Brookline Ave.				

FENWOOD ROAD

11	Bridget O'Connor	8,300	4,050	2,500	5,800
15	Harriet A. O'Brien	8,100	3,780	2,300	5,800
17	Benjamin Sheehan	8,100	3,780	2,300	5,800
19	Frank P. Dunn *et al.*	8,100	3,780	2,300	5,800
21	Michael J. Whalen *et al.*	8,500	4,500	2,900	5,600
	Cor. St. Albans Road.				
31	Daniel J. O'Keefe *et al.*	9,000	3,955	2,600	6,400
33	Elizabeth G. Kilduff *et al.*	8,200	3,510	1,800	6,400
35	Catherine O'Sullivan	8,200	3,510	1,800	6,400
39	Nellie Bailey	7,800	3,510	1,800	6,000
43	Catherine Tobin	8,200	3,420	1,700	6,500
47	Mary Teehan	8,200	3,690	1,800	6,400
49	Patrick Keane	8,200	3,510	1,800	6,400
51	Jane Dwyer	8,200	3,510	1,800	6,400
53	Katherine Hourihan	8,200	3,510	1,800	6,400
55	Michael J. Bergin *et al.*	8,000	3,510	1,800	6,200
57	Joanna Hourihan	10,400	3,954	2,400	8,000
	Cor Vila				
63	James P. Duffy	9,500	4,500	2,700	6,800
65	Norah M. Dwyer	8,000	3,600	2,000	6,000
69	Martha A. Brodie	8,000	3,600	2,000	6,000
71	Katherine N. O'Hare	8,500	3,600	2,000	6,500
73	Patrick P. Gearin *et al.*	8,500	3,600	2,000	6,500
81	John J. Conroy *et al.*	8,500	3,600	2,000	6,500
85	Frank M. Hennessey	8,500	3,600	2,000	6,500
87	Mary A. Sutton *et al.*	8,500	3,600	2,000	6,500
91	Edward Green	8,500	3,600	2,000	6,500
93	Ellen M. McMorrow *et al.*	8,500	3,600	2,000	6,500
101	Catherine E. Shields	8,500	3,600	2,000	6,500
105	Michael C. White hrs. *et al.*	9,000	3,762	2,100	6,900

No.	Owner	Total	Sq. Ft.	Land	Building
109	Rose Ryan	$8,500	4,310	$2,400	$6,100
111	Katie A. Scott *et al.*	10,500	4,701	3,300	7,200
	Cor. Brookline Avenue				
20	Mary F. Costello	6,900	3,510	1,900	5,000
24	Alice A. Wright *et al.*	9,500	4,089	2,700	6,800
	Cor. St. Albans Road				
30	Julia Quinn	9,500	3,420	2,200	7,300
32	Annie V. Lowney *et al.*	8,500	3,420	2,100	6,400
36	John J. Laffey *et al.*	8,500	3,400	2,100	6,400
40	Katherine F. Nugent	9,000	3,420	2,100	6,900
44	Rose A. Keane	9,200	3,420	2,200	7,000
	Cor. Kempton				
50	George S. Glover	8,900	3,690	2,200	6,700
52	William W. Sampson	8,000	3,570	1,800	6,200
54	Gustina M. Gregory trs.	8,000	3,498	1,700	6,300
56	Gustina M. Gregory trs.	8,800	3,510	1,800	7,000
58	Mary E. Connelly	8,000	3,690	2,200	5,800
	Cor. Vila St.				
74	*Com. of Massachusetts (Psychopathic Hospital)	648,900	88,950	48,900	600,000
	Jct. Riverway				
	FERRY STREET				
5, 7	George S. Perry	10,200	1,100	8,800	1,400
9, 11	Charles S. Viano	12,600	1,072	9,600	3,000
13, 15	Actors Fund of America	13,500	1,097	9,900	3,600
17, 19	C. W. Whittier *et al.* trs.	13,600	1,100	9,900	3,700
21, 23	C. W. Whittier *et al.* trs.	12,800	1,100	9,900	2,900
25, 27	Actors Fund of America	13,900	1,175	10,600	3,300
29, 31	William C. Sharkey	16,200	1,218	11,000	5,200
33, 35	Stacy L. Hall	14,400	1,200	10,800	3,600
37, 39	Lillian Wolff	17,000	1,252	12,500	4,500
12-26	F. H. Roberts Co.	130,500	7,082	49,600	80,900
	FIELD STREET				
7	Charles E. O'Donnell *et al.*	1,500	1,781	1,000	500
9	Charles E. O'Donnell *et al.*	1,400	1,535	900	500
11	Charles H. Jennings T. T.	1,200	1,380	800	400
13	Louise D. Smith	1600	1,206	1,300	300
r. 15	Henry J. Adami	1,600	3,770	1,300	300
17	Anna H. Fallon	1,900	1,440	700	1,200
21, *r.* 19	Sophie Wolf	6,500	4,649	2,100	4,400
25, 27	William H. Emery	5,000	6,416	2,900	2,100

No.	Owner	Total	Sq. Ft.	Land	Building
29	William G. Burrows	$3,400	3,903	$1,800	$1,600
31, 33	Walter H. Turner	11,000	5,046	2,500	8,500
37, 39	Walter H. Turner	14,000	6,132	2,800	11,200
41, 45	Edward A. Janse	8,600	5,151	2,300	6,300
47	Thomas W. Norman	7,600	5,887	2,600	5,000
49, 51	United Drug Co.	25,000	10,161	4,000	21,000
63, 69	Josie E. Evans	8,500	8,495	3,000	5,500
N. Side	Edith Foster	66,500	20,076	10,000	56,500
2, 8	Frederick C. Bleiler *et al.*	8,400	4,824	3,900	4,500
10	Frederick C. Bleiler *et al.*	1,200	1,241	700	500
14	Thomas Greenwood *et al.*	2,100	2,213	1,100	1,000
16	Fred W. Thiessen *et al.*	1,100	1,196	600	500
18	Julia Heinly hrs.	1,100	1,251	600	500
24	Stephen Ladas	3,000	6,877	2,400	600
26	William G. Burrows	3,100	4,439	2,000	1,100
30	William G. Burrows	1,800	2,142	1,000	800
32	William G. Burrows	1,600	1,921	900	700
34	Adam Willhauk *et al.*	1,400	1,533	700	700
36	Ferdinand J. Willhauk *et al.*	1,900	1,473	700	1,200
40	Maria E. Palmer	2,200	3,871	1,700	500
44	Myron L. Chamberlain *et al.*	1,000	1,040	500	500
46	Catherine D. Palmer *et al.*	1,000	1,006	500	500
W. Side	Josie E. Evans	200	276	200	
56	Valued at 39 Tavern Road.				
74, 76	Valued with 466 Parker St.				

N. B. 60, 68 Changed to 63, 69 in 1933.

FLAGG STREET

3	S. W. Abbott *et al.* trs.	2,300	769	800	1,500
5	S. W. Abbott *et al.* trs.	2,300	764	800	1,500
7	S. W. Abbott *et al.* trs.	2,300	764	800	1,500
9	S. W. Abbott *et al.* trs.	2,300	764	800	1,500
11	Etta Brest	2,300	764	800	1,500
11A	Etta Brest	2,300	764	800	1,500
15	S. W. Abbott *et al.* trs.	2,300	764	800	1,500
17	S. W. Abbott *et al.* trs.	2,300	781	800	1,500
19	Gaetano Arena *et al.*	2,800	1,109	900	1,900
21	Joseph Lizi *et al.*	2,500	806	700	1,800
23	George A. Richards T. T.	2,500	799	700	1,800
25	John Lentine	2,800	815	700	2,100
27	Julio Zappi	2,800	811	700	2,100
29	George A. Richards T. T.	2,500	992	800	1,700
31	George A. Richards T. T.	2,500	780	700	1,800
33	Madeline Jennings	2,300	770	700	1,600

No.	Owner	Total	Sq. Ft.	Land	Building
35	Madeline Jennings	$2,300	757	$700	1,600
37	Myer J. Lurie	2,300	753	700	1,600
4	S. W. Abbott *et al.* trs.	2,700	928	900	1,800
6	S. W. Abbott *et al.* trs.	2,700	928	900	1,800
8	S. W. Abbott *et al.* trs.	2,700	928	900	1,800
10	S. W. Abbott *et al.* trs.	2,700	928	900	1,800
12	S. W. Abbott *et al.* trs.	2,700	928	900	1,800
14	S. W. Abbott *et al.* trs.	2,700	928	900	1,800
16	S. W. Abbott *et al.* trs.	2,700	928	900	1,800
18	S. W. Abbott *et al.* trs.	2,700	928	900	1,800
26	Mildred Sinclair	3,500	1,100	900	2,600
28	Aaron Smith	3,500	1,110	900	2,600
30	Max Greb	3,700	1,091	900	2,800
32	Hotel & Railroad News Co.	8,500	1,110	900	7,600
34	Hotel & Railroad News Co.	8,600	1,123	1,100	7,500
	Cor. Reed				

FLEET STREET

5, 7	Carmine Polcari *et al.*	11,200	834	7,100	4,100
9	Annie M. Kelley T. T.	16,000	1,550	11,600	4,400
11, 13	Vincenzo Liotta	16,000	1,462	8,800	7,200
15	William E. Collins *et al.*	5,000	1,000	4,500	500
17	Domenico Agrippi *et al.*	11,400	1,295	7,400	4,000
19	Theodore Fucillo	13,000	1,544	8,900	4,100
21, 23	Filippina Martini	18,000	1,700	9,800	8,200
25	Mary K. McCormick *et al.*	11,500	1,270	7,300	4,200
31, 35	Antino Zerella *et al.*	36,000	3,010	19,600	16,400
37	Saverio Sorrentino *et al.*	11,000	775	5,400	5,600
39	Eugene H. Kraetzer	1,000	250	1,000	
41, 43	Angelo Fuccillo *et al.*	14,000	931	6,500	7,500
55, 57	Myer Harris *et al.*	7,500	978	5,400	2,100
10, 12	Vincenzo Lepore *et al.*	12,500	1,172	7,600	4,900
14	Felice A. Reppuci *et al.*	13,500	1,135	6,800	6,700
16	Saverio Donati	16,000	1,300	7,800	8,200
	Cor. Webster Place.				
20, 22	Thomas McCormick	21,000	2,636	13,200	7,800
24, 24½	Albina Gnecco *et al.*	22,000	3,348	15,100	6,900
26, 30	Franklin Savings Bank	66,000	7,708	34,700	31,300
32, 36	Thomas McCormick	42,000	6,080	27,400	14,600
38	Michael D. Collins hrs.	8,000	2,000	6,000	2,000
40, 42	Michael D. Collins hrs.	7,000	1,460	4,800	2,200
44	Ermini Truilzi	7,500	700	4.200	3,300
	Cor. North.				

No.	Owner	Total	Sq. Ft.	Land	Building
	*R. C. Archbp. of Boston	$65,500	8,688	$18,500	$47,000
7	Anna Ulfo	6,100	1,173	2,300	3,800
9	Laura Zuliani	5,700	1,050	2,100	3,600
11	Dorchester Co-op. Bank	5,800	1,045	2,100	3,700
13	Boston Five Cents Sav. Bk.	5,800	1,052	2,100	3,700
15	Federated Jewish Charities	5,800	1,052	2,100	3,700
2	Harry Tatlebaum	6,100	1,056	2,100	4,000
4	Guiseppina Affannato	5,000	1,064	2,100	2,900
6	Vincenzo Palmieri *et al.*	6,200	1,078	2,200	4,000
8	Thomas Finkelstein *et al.* trs.	6,000	1,078	2,200	3,800
10	Esther Hait	6,200	1,100	2,200	4,000
12	Frank Ginsberg *et al.*	6,200	1,078	2,200	4,000
14	Antonio Capriulo *et al.*	6,200	1,078	2,200	4,000
16	Mansour Koran *et al.*	6,000	1,029	2,000	4,000

FOLLEN STREET

7	William A. Muller *et al.* trs.	8,000	2,152	3,700	4,300
9	William A. Muller *et al.* trs.	8,000	2,100	3,700	4,300
11	William A. Muller *et al.* trs.	8,000	2,100	3,700	4,300
15	William A. Muller *et al.* trs.	8,000	2,100	3,700	4,300
17	William A. Muller *et al.* trs.	8,000	2,100	3,700	4,300
19	William A. Muller *et al.* trs.	8,000	2,100	3,700	4,300
21	William A. Muller *et al.* trs.	8,000	2,100	3,700	4,300
23	William A. Muller *et al.* trs.	8,000	2,100	3,700	4,300
25	William A. Muller *et al.* trs.	7,000	2,152	3,800	3,200

6	Juliette Davis	14,000	1,258	2,700	11,300
8	*Trs. of Boston University	9,500	1,799	3,500	6,000
10	John Clark *et al.*	7,500	1,576	3,100	4,400
12	Jewel B. Zeigler	6,500	1,559	3,100	3,400
14	Albert E. Hinds tr.	7,500	1,561	3,100	4,400
16	Daniel L. Smith	7,000	1,570	3,100	3,900
18	Evelyn B. Smith	7,000	1,550	3,100	3,900
20	George Dushku	7,000	1,404	2,800	4,200
22	George Dushku	7,000	1,445	2,900	4,100

FORSYTH STREET

Lot	B Edward C. Allen	300	341	300	
17,	23 Value at 387, 395 Huntington Avenue.				
	46 Oliver Realty Corpn.	53,000	6,780	13,500	39,500
	50 Oliver Realty Corpn.	57,000	5,355	10,700	46,300
	54 Oliver Realty Corpn.	47,000	3,987	8,000	39,000

No.	Owner	Total	Sq. Ft.	Land	Building
Lot E	*The Durant, Inc.	$41,300	20,635	$41,300	
Lot D	*The Durant, Inc.	6,500	2,188	6,500	
70	Earl D. Gaskell	160,000	30,000	75,000	$85,000
100, 110	Boston & Prov. R. R. Co.	568,000	496,698	496,700	71,300
In Rear	Boston & Prov. R. R. Co.	48,700	48,683	48,700	
In Rear	*The Durant Inc.	2,700	2,195	2,700	
	*Trs. Tufts Medical College	7,500	3,766	7,500	
	Cor. Greenleaf.				
151	John J. Moran	2,600	3,298	1,600	1,000
W. Side	United Drug Co.	900	2,025	900	
W. Side	United Drug Co.	900	1,723	900	
W. Side	Mary J. Donnelly tr. *et al.*	5,600	11,296	5,600	
159	Valued at 63 Leon St.				
W. Side	United Drug Co.	400	615	400	
165	United Drug Co.	1,700	1,739	1,700	

FORT HILL SQUARE

*City of Boston, Park	677,800	29,473	677,800	
*City of Boston, Fire Dept.	146,000	4,175	104,400	41,600

FOSTER COURT

2 Valued at 472 Commercial Street.
6 Valued at 470 Commercial Street

FOSTER PLACE

City of Boston Playground	4,800	4,756	4,800	

FOSTER STREET

1	Carmello Giuffre *et al.*	6,500	654	2,000	4,500
3	Carmello Giuffre *et al.*	5,500	572	1,700	3,800
11	Vincenza Lanza *et al.*	10,000	977	2,000	8,000
4	Gabriel Lopilata *et al.*	4,200	473	1,000	3,200
6	Crescenzie Cardalisco	4,600	543	1,100	3,500
12	Vincenzo M. Bellizia *et al.* trs.	10,000	1,560	3,100	6,900
14	Raffaele Ventola *et al.*	10,500	1,399	2,800	7,700
16	Pellegrino Vena *et al.*	10,500	1,488	3,000	7,500
	Cor. Commercial.				

No.	Owner	Total	Sq. Ft.	Land	Building
Lot 42	*House of Gd. Samar'n	Valued on	Binney	Street.	
91	Frederick W. Faxon	$16,000	11,961	$8,400	$7,600
93, 95	Frank S. Lane	18,000	4,405	3,300	14,700
97, 99	Mary E. Woolhouse	18,000	4,449	3,300	14,700
101, 103	Samuel Wright	18,000	4,569	3,400	14,600
125, 127	David L. Rand	13,000	7,022	8,800	4,200
135	John J. Martin	12,000	11,675	10,500	1,500
	Cor. Pilgrim Road				
S. Side	Edward A. Thomas T. T.	500	450	500	
12	Mary A. Gilroy	9,500	3,600	4,500	5,000
16	Catherine A. Healy	9,500	3,780	3,400	6,100
18	Mary J. Denning	9,500	3,780	3,400	6,100
20	Jane Breen devs.	9,500	3,780	3,400	6,100
22	Patk. J. McGillicuddy *et al.*	10,800	4,500	4,300	6,500
	Cor. St. Albans Road.				
30	Jeremiah A. Crowley trs.	13,500	2,502	2,500	11,000
32	Catherine Donovan	7,500	3,150	2,000	5,500
34	Francis C. Donovan *et al.*	8,000	3,150	2,000	6,000
36	Jane Healy	8,000	3,150	2,000	6,000
38	Thomas J. Collins hrs.	8,000	3,150	2,000	6,000
40	Owen McGovern *et al.*	8,300	3,150	2,000	6,300
42	William Hegarty	8,300	3,150	2,000	6,300
44	Thomas J. Menton *et al.*	7,800	3,150	2,000	5,800
46	Philip E. O'Neil	8,300	3,330	2,100	6,200
48	Katherine Hogan	8,000	2,880	1,900	6,100
50	Margaret O'Neill *et al.*	8,300	3,588	2,300	6,000
52	Ellen F. McGrail	8,000	3,150	2,000	6,000
	Cor. Vila St.				
54	John H. O'Neil	8,900	3,150	2,000	6,900
56	Joseph F. Dooley	8,500	3,150	2,000	6,500
58	Nellie J. Flaherty	8,500	3,150	2,000	6,500
66	Catherine L. Tuohy	8,300	3,150	2,000	6,300
68	Genevieve Connor	8,500	3,600	2,300	6,200
70	Hannah E. Sullivan	8,300	3,150	2,000	6,300
74	Bridget Carroll	8,300	3,150	2,000	6,300
76	Nora E. Curry	8,300	3,150	2,000	6,300
78	Nora J. Terry	8,300	3,150	2,000	6,300
80	William Greene	8,500	3,150	2,000	6,500
82	Mary Gilbert	8,300	3,150	2,000	6,300
84	Bessie E. Gillespie	8,200	3,240	2,100	6,100
86	Catherine L. Tuohy	8,300	3,150	2,000	6,300
88	John J. Martin *et al.*	8,300	3,222	2,100	6,200
S. Side	Catherine C. McCarthy *et al.*	1,800	2,631	1,800	

FRANKLIN SQUARE

	*City of Boston	263,400	105,205	263,400

C. W. Whittier & Bro. ***Real Estate Brokers***
82 DEVONSHIRE STREET SHAWMUT BANK BUILDING
Selling, Leasing and Management of Business Property a Specialty

No.	Owner	Total	Sq. Ft.	Land	Building
25	John S. Ames *et al.* trs.	$300,000	3,337	$233,500	$66,500
33	John S. Ames *et al.* trs.	625,000	5,565	445,200	179,800
	Cor. Hawley.				
43, 47	L. Damon's Sons Co.	450,000	5,484	383,800	66,200
49, 51	Geo. M. Cushing *et al.* trs.	170,000	3,050	158,600	11,400
53, 55	P. & F. of Harvard Coll.	194,000	3,050	167,800	26,200
57, 63	P. & F. of Harvard Coll.	360,000	5,964	328,000	32,000
65, 71	Geo. L. De Blois *et al.* trs.	259,000	4,831	241,500	17,500
	Cor. Arch.				
77	Columb. Nat. Life Ins. Co.	910,000	6,573	460,100	449,900
85	Columb. Nat. Life Ins. Co.	209,000	3,440	189,200	19,800
89, 93	Edw. W. Grew *et al.* trs.	460,000	7,009	441,500	18,500
	Cor. Devonshire.				
115, 123	Valued at 75 Federal Street.				
	Cor Federal.				
143-163	Amory Eliot *et al.* trs.	Valued at 72-98 Federal Street.			
	Cor. Congress.				
181	N. E. Tel. & Tel. Co.	158,800	3,177	158,800	
185	N. E. Tel. & Tel. Co.	356,000	5,020	225,900	130,100
	Cor. Pearl.				
215, 229	Fred R. Kimball *et al.*	235,800	7,361	154,500	81,300
235, 237	Milford Savings Bank	21,700	588	18,100	3,600
239, 241	Albert R. Rosenthal	30,000	1,526	27,900	2,100
243, 245	Charles H. Sherburne *et al.*	34,200	722	32,400	1,800
	Cor. Oliver.				
253, 275	C. K. Cummings *et al.*	365,000	10,209	285,800	79,200
	Cor. Batterymarch.				
281, 285	Mary G. Hopkins	63,000	2,139	44,800	18,200
295, 297	John D. Bates hrs.	51,200	2,424	41,100	10,100
14, 20	Eliot N. Jones *et al.* trs.	225,000	3,338	200,300	24,700
24, 28	A. Lawrence Lowell tr.	378,000	6,800	340,000	38,000
30, 32	P. & F. of Harvard Col.	418,500	5,464	382,400	36,100
	Cor. Hawley.				
42, 48	Walter C. Baylies *et al.* tr.	360,000	4,901	319,100	40,900
50, 56	Edw. W. Grew *et al.* trs.	234,000	4,271	213,500	20,500
58, 62	Edw. W. Grew *et al.* trs	225,000	3,992	199,600	25,400
64, 70	Mass. Inst. of Technology	324,000	6,504	312,200	11,800
72, 74	Herbert M. Sears	280,000	4,204	252,200	27,800
	Cor. Arch.				
100	Boston S. D. & Tr. Co.	1,540,000	12,000	900,000	640,000
	Cor. Devonshire.				
120	Stone & Webster Realty Co.	3,100,000	23,568	1,767,600	1,232,400
	Cor. Federal.				
	Cor. Congress.				

MEREDITH & GREW
INCORPORATED
40 CENTRAL ST., BOSTON — Tel. Hubbard 6772
23 CENTRAL STREET — Manchester, Mass.
SELLING, LEASING MANAGING REAL ESTATE

No.	Owner	Total	Sq. Ft.	Land	Building
184	Valued at 160 Congress Street.				
	Cor. Pearl.				
216, 238	Federal Reserve Bank	$3,780,000	40,330	$1,209,900	$2,570,100
258, 270	Valued at 32, 34 Oliver Street.				
272, 276	Tichnor Brothers Inc. Valued at 67 Batterymarch.				
	Batterymarch.				

FREEMAN PLACE

Included with 9-11 Beacon Street.

FRIEND STREET

19, 31	Marie F. Barry	100,000	3,016	81,400	18,600
77, 101	Valued on Washington Street.				
103, 105	Valued at 28 Haymarket Square.				
107, 109	Valued at 10 Sudbury Street.				
117, 123	John D. Long hrs.	125,000	3,000	90,000	35,000
155	Annie A. Colby tr.	180,000	7,048	155,100	24,900
157, 163	C. C. Bailey Co., Inc.	175,000	7,570	159,000	16,000
165	Eben B. Thaxter	35,000	1,142	17,100	17,900
	Cor. Chapel Place.				
169	Theodore E. Clark	6,300	380	5,700	600
171, 177	Valued 84, 98 Canal Street.				
181, 189	Lynn Five Cts. Sav. Bank	40,000	1,850	27,700	12,300
	Cor. Traverse.				
191, 197	Wm. B. Cohen *et al.* trs.	258,300	5,075	126,900	131,400
205, 207	Herbert R. Morse *et al.* Valued at 112, 116 Canal Street.				
217, 231	Arthur W. Blackman *et al.* trs.	192,000	8,120	129,900	62,100
233	Joseph H. Soliday *et al.* trs.	40,000	2,030	32,500	7,500
235, 239	Joseph H. Soliday *et al.* trs.	40,000	2,030	32,500	7,500
243, 249	Valued on Canal Street.				
257	John F. Burke *et al.* trs.	27,500	2,033	24,400	3,100
259	Cambridge Sav. Bank	36,000	2,030	32,500	3,500
4, 6	Fifty Associates	26,000	915	22,900	3,100
8	Fifty Associates	33,000	1,705	29,000	4,000
12, 14	Fifty Associates	51,000	2,365	44,900	6,100
18, 26	Fifty Associates	64,000	2,980	56,600	7,400
84	John A. McNamara	38,800	1,135	33,000	5,800
86	Henry P. Kendall *et al.*	40,300	1,100	30,800	9,500
88, 90	John A. McNamara	65,700	2,222	51,100	14,600
92, 102	Chauncey D. Parker *et al.* trs.	94,000	4,652	58,400	35,600
104, 108	Chauncey D. Parker *et al.* trs.	68,000	3,063	37,000	31,000

No.	Owner	Total	Sq. Ft.	Land	Building
140, 142	Union Savings Bank	$40,000	1,994	$23,900	$16,100
144, 146	Elizabeth C. Hyland	21,600	1,486	17,700	3,900
148	*City of Boston	40,000	1,676	26,800	13,200
	Junc. Merrimac.				
150, 158	Standard Oil Co.	104,000	4,051	101,300	2,700
170, 172	Samuel Wax	16,000	770	15,400	600
174, 176	Peter J. McDonald	17,000	838	15,100	1,900
182, 184	Wendell M. Weston, Jr.	36,000	1,850	29,600	6,400
186, 188	Ralph W. Redding	24,000	1,000	18,000	6,000
202	East Bridgewater Sav. Bk.	15,000	875	14,600	400
204	East Bridgewater Sav. Bk.	9,400	420	9,000	400
	Cor. Traverse.				
208, 210	Eleanor U. Monahan	47,000	1,620	40,500	6,500
216, 218	William H. Brown *et al.*	8,200	425	7,200	1,000
1st r. 216	William H. Brown	7,600	800	7,200	400
2d r. 218	William H. Brown	7,600	800	7,200	400
222, 226	Vincenzo Bonzagni *et al.* trs.	130,000	7,627	107,000	23,000
228, 230	John F. Burke *et al.* trs.	29,000	2,038	28,300	700
232, 234	Edward J. Hickey *et al.*	37,000	2,038	28,300	8,700
236	New Eng. Trust Co. trs.	24,400	2,032	24,400	
252	Mary A. Ryan	7,000	315	6,900	100
r. 252	Valued with 169 Portland Street.				
254, 256	Sanford F. Petts	40,000	2,037	30,600	9,400
264, 266	Eben Stevens *et al.* trs.	45,000	3,095	40,200	4,800
268, 274	Union Savings Bank	69,000	3,095	46,400	22,600
276, 280	Boylston A. Beal *et al.* trs.	72,000	3,056	52,000	20,000

FRUIT STREET

	*Mass. Gen. Hospital	277,600	10,400	41,600	236,000
	Cor. North Grove.				

FULLERTON STREET

Lot G2	Elwyn G. Preston	22,500	15,042	22,500	

FULTON PLACE

1, 2	Guy Mafera	15,000	1,248	10,000	5,000
3, 4	Guy Mafera	13,000	1,217	8,500	4,500
5, 6	John W. Morss *et al.* trs.	14,000	1,350	9,500	4,500
7, 8	Guy Mafera	15,000	1,220	8,500	6,500
9, 10	Charles Cuneo	14,000	1,218	8,500	5,500
11, 12	Mabel Y. Howe	11,000	1,220	8,500	2,500
13, 14	Emma Cuneo	14,000	1,350	9,500	4,500
15, 16	Celia Saffersohn	14,000	1,350	9,500	4,500
19, 20	Eleanor A. Frenning	23,000	2,060	18,500	4,500

No.	Owner	Total	Sq. Ft.	Land	Building
15, 17	Boston S. D. & Trust Co.	$44,500	1,371	$37,000	$7,500
19, 21	Boston S. D. & Trust Co.	48,500	1,478	39,900	8,600
23, 25	Boston S. D. & Trust Co.	44,500	1,471	36,800	7,700
27, 29	Frank M. Wattendorf	40,000	1,290	29,600	10,400
31, 33	Beacon Beef Co. Inc.	65,000	2,779	55,600	9,400
	Cor. Cross.				
35	City of Boston (Tunnel)	42,000	1,557	42,000	
37, 39	City of Boston (Tunnel)	28,200	1,483	28,200	
41, 43	City of Boston (Tunnel)	23,800	1,400	23,800	
45, 47	Charlestown Five Cents Savings Bank	31,500	1,400	23,800	7,700
49, 51	Jeanette B. Fine	31,600	1,400	23,800	7,800
53, 55	John Gaston *et al.* trs.	25,600	1,400	21,000	4,600
57, 59	Barnet Goldenberg	25,600	1,400	21,000	4,600
61, 63	Charlestown Five Cent Savings Bank	25,600	1,400	21,000	4,600
65, 67	John Gaston *et al.* trs.	25,600	1,400	21,000	4,600
69, 71	Charles A. Pastene	25,600	1,300	19,500	6,100
73, 75	Charles A. Pastene	27,600	1,422	21,300	6,300
77, 79	E. Sohier Welch *et al.* trs.	25,600	1,402	21,000	4,600
81, 83	Paul B. Watson *et al.* trs.	23,100	1,179	17,700	5,400
85, 87	Paul B. Watson *et al.* trs.	23,100	1,168	17,500	5,600
89, 91	Paul B. Weston *et al.* trs.	23,100	1,170	17,600	5,500
93, 95	Paul B. Watson *et al.* trs.	23,100	1,169	17,500	5,600
97, 99	Paul B. Watson *et al.* trs.	19,600	1,079	16,200	3,400
101, 103	Paul B. Watson *et al.* trs.	31,600	1,160	26,700	4,900
	Cor. Richmond.				
105	David I. Bloomberg	28,100	1,324	23,800	4,300
107, 111	David I. Bloomberg	22,000	1,230	14,800	7,200
113, 115	E. Bridgewater Sav. Bank	19,800	1,232	14,700	5,100
117, 119	E. Bridgewater Sav. Bank	19,800	1,229	13,600	6,200
121, 123	Home Savings Bank	15,300	1,227	11,000	4,300
125	Home Savings Bank	16,200	1,296	11,700	4,500
129, 131	Henry H. Leonard	16,300	1,093	9,800	6,500
133, 135	Eugenio Testa *et al.*	12,700	1,215	7,000	5,700
137, 139	Eugenio Testa *et al.*	13,600	1,166	7,000	6,600
141, 143	Albert R. Whittier	8,000	1,047	5,200	2,800
145	Albert R. Whittier, Jr.	13,000	1,074	5,400	7,600
147, 149	C. W. Whittier *et al.* trs.	12,800	1,047	5,200	7,600
153, 155	Smith P. Burton, Jr.	10,500	918	5,500	5,000
157, 159	Geo. L. De Blois *et al.* trs.	7,000	1,000	6,000	1,000
161	Geo. L. De Blois *et al.* trs.	7,000	1,000	6,000	1,000
163, 165	Charles W. Whittier *et al.*	9,000	1,000	6,000	3,000
169, 171	Home Savings Bank	9,500	960	5,800	3,700
173	Paul B. Watson *et al.* trs.	10,000	960	6,700	3,300

No.	Owner	Total	Sq. Ft.	Land	Building
177, 179	Sneierson Bros. Inc.	$9,000	960	$6,700	$2,300
181, 185	E. Bridgewater Sav. Bank	22,500	1,300	10,400	12,100
	Cor. Lewis.				
	Cor. John.				
6	Armour & Company	130,000	3,694	110,000	20,000
8, 20	Jas. H. Proctor *et al.* trs.	333,000	8,466	254,000	79,000
	Cor. Cross.				
24, 30	City of Boston (Tunnel)	65,500	2,975	65,500	
32, 34	City of Boston (Tunnel)	19,200	1,203	19,200	
36, 38	Abram Re	30,000	1,253	18,800	11,200
40, 42	Abram Re	30,000	1,236	18,800	11,200
44, 54	Abram Re	90,000	5,145	77,200	12,800
	Cor. Ferry.				
56	George S. Perry	21,600	900	18,900	2,700
58	George S. Perry	18,200	900	15,300	2,900
60, 62	Rebecca Kuposky	30,000	1,400	21,000	9,000
64, 66	Morrison & Schiff Inc.	30,000	1,434	21,600	8,400
68, 70	John B. Zerella	25,000	1,400	21,000	4,000
88, 90	N. E. Trust Co. *et al.* trs.	20,000	1,500	13,500	6,500
92, 94	N. E. Trust Co. *et al.* trs.	13,000	1,015	8,100	4,900
96, 98	N. E. Trust Co. *et al.* trs.	15,000	1,200	9,600	5,400
100, 102	Charles W. Whittier	17,000	1,700	13,600	3,400
104, 106	Paul B. Watson *et al.* trs.	16,000	1,200	9,600	6,400
108, 110	E. Bridgewater Sav. Bank	18,000	1,440	11,500	6,500
112, 114	Esther Wolff	18,000	1,485	11,900	6,100
116, 118	Benjamin Rogolsky *et al.*	18,000	1,700	10,600	7,400
120	Geo. T. McLauthlin Co.	55,000	7,118	32,000	23,000
122, 124	Annie E. Guild	16,200	1,215	7,600	8,600
126, 128	Annie T. Tarbell	16,000	1,113	8,900	7,100
130, 132	Horace W. Baxter, Jr. *et al.* trs.	26,100	2,041	16,300	9,800
134, 136	Mass Hosp'l Life Ins. Co.	31,500	1,731	13,900	17,600
138, 140	Moses Silverman hrs.	23,000	1,479	11,800	11,200

G

GAINSBOROUGH STREET

No.	Owner	Total	Sq. Ft.	Land	Building
1	Old Colony R. R. Co.	$1,400	930	$1,400	
3	Old Colony R. R. Co.	1,400	926	1,400	
5	Elias J. Michael	6,000	1,033	1,500	$4,500
7	Elias J. Michael	6,000	1,020	1,500	4,500
9	Elias J. Michael	6,000	1,019	1,500	4,500
11	John M. Doherty tr.	6,000	1,022	1,500	4,500
13	Catherine Lee	6,000	1,020	1,500	4,500
15	Catherine E. Doherty	6,000	1,013	1,500	4,500
17	Margaret L. Gainey	6,000	1,012	1,500	4,500
19	John M. Doherty tr.	6,000	1,010	1,500	4,500
21	Bradford S. Turpin	6,000	1,020	1,500	4,500
27	Oliver C. Faust	12,000	1,120	3,900	8,100
29	Oliver C. Faust	12,000	1,170	3,900	8,100
31	Putnam Hotel Co.	12,000	1,168	5,800	6,200
33	Putnam Hotel Co.	12,000	1,110	5,600	6,400
69	Thos. F. Toomey *et al.* trs.	23,500	4,085	8,200	15,300
71	Thos. F. Toomey *et al.* trs.	13,000	1,908	2,900	10,100
73	Thos. F. Toomey *et al.* trs.	13,000	1,908	2,900	10,100
75	Thos. F. Toomey *et al.* trs.	18,000	2,453	3,700	14,300
77	Thos. F. Toomey *et al.* trs.	18,000	2,453	3,700	14,300
79	Thos. F. Toomey *et al.* trs.	18,000	2,453	3,700	14,300
81	Thos. F. Toomey *et al.* trs.	18,000	2,453	3,700	14,300
83	Thos. F. Toomey *et al.* trs.	18,000	2,453	3,700	14,300
85	Thos. F. Toomey *et al.* trs.	18,000	2,453	3,700	14,300
87	Thos. F. Toomey *et al.* trs.	18,000	2,453	3,700	14,300
89	Thos. F. Toomey *et al.* trs.	18,000	2,453	3,700	14,300
91	Thos. F. Toomey *et al.* trs.	18,000	2,453	3,700	14,300
93	Thos. F. Toomey *et al.* trs.	18,000	2,453	3,700	14,300
95	Thos. F. Toomey *et al.* trs.	18,000	2,453	3,700	14,300
97	Thos. F. Toomey *et al.* trs.	18,000	2,453	3,700	14,300
99	Thos. F. Toomey *et al.* trs.	18,000	2,453	3,700	14,300
101	Thos. F. Toomey *et al.* trs.	18,000	2,453	3,700	14,300
103	Thos. F. Toomey *et al.* trs.	18,000	2,453	3,700	14,300
105	Thos. F. Toomey *et al.* trs.	18,000	2,453	3,700	14,300
107	Thos. F. Toomey *et al.* trs.	18,000	2,453	3,700	14,300
109	Thos. F. Toomey *et al.* trs.	18,000	2,453	3,700	14,300

No.	Owner	Total	Sq. Ft.	Land	Building
111	Thos. F. Toomey *et al.* trs.	$18,000	2,453	$3,700	$14,300
113	Thos. F. Toomey *et al.* trs.	18,000	2,453	3,700	14,300
115	Geo. B. Hayward *et al.* trs.	25,000	2,668	5,300	19,700
4, 22	Conservatory Garage Inc.	440,000	59,237	103,700	336,300
	Cor. St. Botolph.				
50	Joseph M. Isenberg *et al.*	23,000	2,151	8,600	14,400
52	Joseph M. Isenberg *et al.*	21,000	2,111	8,400	12,600
54	Joseph M. Isenberg *et al.*	22,000	1,843	7,300	14,700
56, 58	Joseph M. Isenberg *et al.*	35,000	2,705	16,200	18,800
76	J. B. Thomas *et al.* trs.	22,000	2,465	5,000	17,000
78	J. B. Thomas *et al.* trs.	22,000	2,639	5,300	16,700
80	J. B. Thomas *et al.* trs.	23,000	3,082	6,100	16,900
82	J. B. Thomas *et al.* trs.	22,000	2,662	5,300	16,700
84	J. B. Thomas *et al.* trs.	22,000	2,639	5,300	16,700
86	J. B. Thomas *et al.* trs.	23,000	3,082	6,100	16,900
88	J. B. Thomas *et al.* trs.	22,000	2,662	5,300	16,700
90	J. B. Thomas *et al.* trs.	22,000	2,639	5,300	16,700
92	J. B. Thomas *et al.* trs.	23,000	3,082	6,100	16,900
94	J. B. Thomas *et al.* trs.	22,000	2,662	5,300	16,700
96	J. B. Thomas *et al.* trs.	22,000	2,639	5,300	16,700
98	J. B. Thomas *et al.* trs.	23,000	3,082	6,100	16,900
100	J. B. Thomas *et al.* trs.	22,000	2,662	5,300	16,700
102	J. B. Thomas *et al.* trs.	22,000	2,639	5,300	16,700
104	J. B. Thomas *et al.* trs.	23,000	3,082	6,100	16,900
106	J. B. Thomas *et al.* trs.	22,000	2,662	5,300	16,700
108	J. B. Thomas *et al.* trs.	22,000	2,483	5,000	17,000
110	J. B. Thomas *et al.* trs.	22,000	2,481	5,000	17,000
	Cor. Hemenway.				

GARDEN COURT STREET

1	Luigi Rossi *et al.*	5,000	1,000	4,000	1,000
3	Giovanni Ianniello *et al.*	9,000	1,000	4,000	5,000
5	Antonia Raspa	9,000	937	3,800	5,200
7	Patrick Collins dev.	5,000	950	3,800	1,200
9	Thomas McCormick	7,500	900	3,600	3,900
	Cor. Fleet.				
2	Mary K. McCormick *et al.*	6,500	1,116	3,300	3,200
4 & *r.*	Salvatore Cavallaro	10,500	2,080	4,200	6,300
6	Carolina Luciano	7,000	980	2,900	4,100
8	Michele Richie *et al.*	10,000	1,400	4,200	5,800

No.	Owner	Total	Sq. Ft.	Land	Building
10	Carmine Repucci *et al.*	$12,500	1,450	$5,100	$7,400
12, 14	Valued at 9 Fleet St.				
	Cor. Fleet.				

GARDEN STREET

15	John Venezia *et al.*	9,000	1,000	5,000	4,000
19	Prescott Townsend	4,700	825	3,300	1,400
r. 19	Prescott Townsend	3,500	1,600	2,400	1,100
23	James E. West dev.	3,500	675	2,300	1,200
25	Frederick W. Ordway	5,500	742	2,600	2,900
27, 29	William H. Flynn	23,000	1,522	6,100	16,900
	Cor. Phillips.				
33	Josephine Camella	9,000	728	3,300	5,700
37	Myer Krinsky tr.	13,000	1,325	4,600	8,400
41	Myer Krinsky tr.	13,000	1,333	4,600	8,400
43	Abraham Berkman	7,000	666	2,000	5,000
45	Rae Levy	18,500	1,954	6,500	12,000
47	Rachel Berman	13,000	2,005	6,500	6,500
49	James McGonagle *et al.*	6,200	800	2,600	3,600
51	Elizabeth G. Looney	6,500	775	2,500	4,000
53	Rosie Gamarnick	9,000	975	3,900	5,100
10-16	Henry M. Rittenberg tr.	42,500	5,722	22,200	20,300
18	Celia Goldberg	10,000	1,145	3,400	6,600
20, 20A	Rae Levy	16,000	1,422	4,300	11,700
22	Rachel G. Barber	3,200	620	1,900	1,300
24	Marian Daniels	3,900	620	1,900	2,000
26	Agnes G. Lally	5,400	630	1,900	3,500
28	Sybil Richards	4,500	760	2,500	2,000
30	Annie Spector	7,500	805	2,400	5,100
34	Lena Mogul	10,000	800	4,000	6,000
36	Helen M. Lohman	10,500	640	2,300	8,200
38	Jacob Stern *et al.*	7,500	760	2,600	4,900
42	H. W. Baxter, Jr., *et al.* trs.	6,000	843	2,900	3,100
44	H. W. Baxter, Jr., *et al.* trs.	6,000	843	2,900	3,100
46	Jennie Chayet	9,500	965	3,400	6,100
48	Max Chayet	9,500	955	3,300	6,200
50	Fannie Slobinsky	12,000	1,125	3,900	8,100
52	David Sherman *et al.*	17,000	1,274	4,500	12,500

GARFIELD PLACE

1	William H. Wilcock tr.	500	1,326	500	
2	William H. Wilcock tr.	400	1,035	400	

No.	Owner	Total	Sq. Ft.	Land	Building
3	William H. Wilcock tr.	$400	1,040	$400	
4	William H. Wilcock tr.	400	1,049	400	
5	William H. Wilcock tr.	500	1,627	500	

GARLAND STREET

1-9 Included with 1095 Washington Street.

2	Emma Turner	5,000	1,421	3,000	2,000
4	John Perfetti *et al.*	5,000	1,522	3,200	1,800
6	Beatrice Hurley	5,000	1,500	3,200	1,800
8	Beatrice Hurley	4,800	1,412	3,000	1,800
10	Meta A. Kihlgren	5,000	1,400	3,000	2,000
12	Katherine T. Gagan	5,000	1,375	2,900	2,100
14	May L. E. Sturtevant	5,000	1,351	2,900	2,100
16	Mary E. Mansur	5,000	1,322	3,100	1,900

GARRISON STREET

13	George M. Reed	14,000	1,468	5,100	8,900
15	Leo Barsomian	13,500	1,408	4,900	8,600
17	Charles Brodsky tr.	16,000	1,397	4,900	11,100
19	Ednah B. Parker	20,000	2,119	9,500	10,500
	Cor. St. Botolph.				
8, 16	Israel Nesson	180,000	6,500	32,500	147,500
30	A. W. Perry Realty Co.	45,000	21,512	26,900	18,100
32	Hayes Bickford Lunch Co.	80,000	29,328	36,700	43,300

GENESEE STREET

1	Warren Inst. for Savings	7,000	900	2,000	5,000
3	Jennie Golick	5,700	900	2,000	3,700
5	Antonina Malfa *et al.*	5,700	900	2,000	3,700
7	Jennie Golick	5,700	900	2,000	3,700
9	Andrew Kenny	5,700	900	2,000	3,700
11	Aldo Catalucci	5,700	900	2,000	3,700
13	Lena Hryhorowicz	5,700	900	2,000	3,700
15	Androniky Thomas	5,700	900	2,000	3,700
	*City of Boston	103,700	14,344	28,700	75,000
29	Charles Fotenalis *et al.*	5,500	893	1,800	3,700
31	Charles Fotenalis *et al.*	5,500	932	1,900	3,600
33	University Realty Corp.	5,500	875	1,800	3,700

No.	Owner	Total	Sq. Ft.	Land	Building
2**	Congregation Mesach Hari Anshi Lebavitz Ponedell	$4,000	900	$2,000	$2,000
4	Samuel Rachersky *et al.*	6,000	900	2,000	4,000
6	Samuel Rachersky *et al.*	6,000	900	2,000	4,000
8	Angeline M. Brackett	6,000	900	2,000	4,000
10	Celia Franklin	6,000	900	2,000	4,000
12	Fannie Stepner	6,000	900	2,000	4,000
14	James J. Landrigan *et al.*	3,600	900	2,000	1,600
16	James J. Landrigan *et al.*	3,600	900	2,000	1,600
18	James J. Landrigan *et al.*	3,600	900	2,000	1,600
20	James J. Landrigan *et al.*	3,600	900	2,000	1,600
22	Walter B. Trask	4,200	900	2,000	2,200
24	Morris Levine	4,800	900	1,800	3,000
26	Robert Shaevirtz	4,800	900	1,800	3,000
28	Lawrence H. H. Johnson	4,800	900	1,800	3,000
30	Vincenzo Sperazza *et al.*	4,800	900	1,800	3,000
32	Vincenzo Sperazza *et al.*	4,800	900	1,800	3,000
34	Max Shriber	6,100	1,064	2,100	4,000
38	Max Shriber	6,100	1,044	2,100	4,000
40, 44	Arthur Williams	15,800	2,386	4,800	11,000
	Cor. Albany				

GLOUCESTER PLACE

5	Salvatore Saya	8,500	2,389	3,000	5,500
9, 11	Salvatore Saya	4,000	1,700	2,100	1,900
2	Guiseppe Candido	3,300	810	1,000	2,300
4	Antonia Fiorenza	3,300	810	1,000	2,300
6	Josephine Bille	3,300	810	1,000	2,300
8	John Scibilia	3,300	810	1,000	2,300
10	Antonia Fiorenza	3,300	810	1,000	2,300
12	Giovanna Nunnari	3,300	810	1,000	2,300
14	Concetta Sansevrino	3,300	810	1,000	2,300

GLOUCESTER STREET

	Cor. Beacon.				
1	Martha F. Halsey	35,000	3,696	24,000	11,000
3	Charlotte H. Denny	30,000	2,280	12,500	17,500
5	James J. Storow, Jr.	20,000	1,282	6,400	13,600
7	Geo. C. Lee *et al.* trs.	27,000	2,821	18,300	8,700
	Cor. Marlborough.				
9	Frances S. Clark	32,500	2,763	18,000	14,500
11	Sibyl T. Potter	17,500	1,399	8,400	9,100
13	Mary D. Tufts	17,000	1,399	8,400	8,600
15	Serita L. Bartlett	18,500	1,399	10,000	8,500
17	Abby W. Hunt *et al.*	160,000	6,972	83,700	76,300

No.	Owner	Total	Sq. Ft.	Land	Building
	Cor. Commonwealth Avenue.				
29	Elizabeth T. Bitzer	$19,000	1,683	$10,100	$8,900
31	Anabel Park	18,000	1,646	9,100	8,900
33	Henry K. White *et al.*	18,000	1,646	9,100	8,900
49	Agnes B. Lyons	17,000	1,666	12,500	4,500
51	Mary E. Walsh	17,000	1,632	12,200	4,800
2	Aug. P. Loring, Jr., *et al.*	75,000	4,875	53,600	21,400
4	Joseph S. Sylvester hrs.	25,500	2,520	12,000	13,500
6	A. Lawrence Lowell	15,000	1,260	5,700	9,300
8	A. Lawrence Lowell	142,000	4,060	30,500	111,500
	Cor. Marlborough.				
10	Amey P. Amory	14,000	1,403	7,400	6,600
12	Edmund K. Arnold	14,000	1,403	7,400	6,600
14	Mary T. Jaques	20,000	1,403	7,400	12,600
r. 14	Mary T. Jacques	500	540	500	
20	Wash. B. Thomas hrs.	90,000	3,984	47,800	42,200
	Cor. Commonwealth Avenue.				
30	Annette S. Hill	23,000	1,670	9,100	13,900
32	Paul M. Hamlen	18,000	1,669	8,400	9,600
34	Grace F. Cole	18,000	1,669	8,400	9,600
36	Thomas P. Beal hrs.	38,200	3,363	32,000	6,200
	Cor. Newbury.				
42	Agnes D. Hamlen	17,500	1,384	8,300	9,200
44	Theresa I. Cunningham	18,000	1,390	8,300	9,700
46	John H. Cunningham	19,000	1,420	9,200	9,800
48	E. Sohier Welch *et al.* trs.	30,000	1,521	12,200	17,800
50	Lexina C. Pease	15,000	1,487	10,400	4,600

GOODWIN PLACE

1	Sarah E. Kinneen	7,700	697	2,800	4,900
2	E. Henderson *et al.* trs.	8,500	760	3,100	5,400
3	Hattie E. Hadler	7,700	661	2,700	5,000
4	Charlotte A. Turner *et al.*	10,000	760	3,100	6,900
5	E. Henderson *et al.* trs.	8,200	703	2,800	5,400
6	E. Henderson *et al.* trs.	8,200	703	2,800	5,400
7	Margaret W. Whittier	6,200	653	2,600	3,600

GRANBY STREET

25 Valued at 217 Bay State Road

GRANITE STREET

122	J. H. Proctor *et al.* trs.	66,500	12,288	24,500	42,000

No.	Owner	Total	Sq. Ft.	Land	Building
98	The Merrill Co. Inc.	$11,000	2,000	$3,800	$7,200
80, 96	W. R. Crowell *et al.* trs.	67,000	25,280	44,200	22,800
	Cor. Richards.				
72, 74	I. M. Sobin Co. Inc.	20,000	5,541	9,700	10,300
70	William M. McGee	5,500	3,687	5,500	
68	William M. McGee	16,500	11,015	16,500	
	William M. McGee	9,300	6,224	9,300	
52, 56	Am. Sugar Refining Co.	96,000	14,371	21,500	74,500
46	Michael Fonseca	24,800	10,836	16,200	8,600
36	Boston Wharf Co.	29,500	23,211	29,000	500
24, 26	Boston Wharf Co.	41,700	33,493	41,700	
	Boston Wharf Co.	81,000	65,137	81,000	
	Junc. Mt. Washington Avenue. Cor. A.				
1, 95	Amer. Sugar Refin. Co.	2,680,000	405,054	883,400	1,796,600
	Cor. Mt. Washington Ave.				

GRANT PLACE

2, 4	Gilbert J. Carter	600	1,191	600	

GRAY STREET

9	*Boston Y. M. C. A.	56,000	2,121	5,300	50,700
15	Emma E. Noble	5,000	713	1,400	3,600
17	Euphemia A. Gray	5,000	713	1,400	3,600
19	Maude A. Merritt	5,000	713	1,400	3,600
21	John J. Raftery *et al.*	4,500	713	1,400	3,100
23	Ellen Doherty	4,500	702	1,400	3,100
25	Lillian C. Phillips	5,000	713	1,400	3,600
27	Alexander Simpson *et al.*	5,000	704	1,400	3,600
29	Lillian C. Phillips	5,000	704	1,400	3,600
31	Stella W. Giangola	5,200	748	1,500	3,700
33	Bazyl Jastremsky *et al.*	5,000	713	1,400	3,600
35	Bazyl Jastremsky *et al.*	5,000	713	1,400	3,600
37	Bridget Moran	6,000	718	1,400	4,600
39	Katherine J. McIntyre	5,000	713	1,400	3,600
41	John S. Kenney *et al.*	5,000	713	1,400	3,600
43	Nora A. Trant	5,500	713	1,600	3,900
47	Anna E. Pratt	5,000	720	1,400	3,600
49	Annie F. Callahan	5,000	720	1,400	3,600
51	Alicia Powers	4,500	720	1,400	3,100
53	Vernon P. Johnson	5,000	720	1,400	3,600
55	Bernadette A. Roche	5,000	720	1,400	3,600
57	Thomas E. Folger *et al.*	6,500	720	1,400	5,100

No.	Owner	Total	Sq. Ft.	Land	Building
16	Walter E. C. Smith *et al.* trs.	$18,000	2,300	$5,600	$12,400
20	Walter E. C. Smith *et al.*	7,500	900	2,300	5,200
32	John J. Maguire	4,500	792	1,600	2,900
34	Julia C. McLean	4,500	756	1,500	3,000
36	Elizabeth M. Flanagan	4,500	756	1,500	3,000
38	Elizabeth M. Flanagan	4,500	756	1,500	3,000
40	Ellen Doherty	4,500	756	1,500	3,000
42	O. C. Trust Co. *et al.* trs.	4,500	756	1,500	3,000
44	O. C. Trust Co. *et al.* trs.	4,500	756	1,500	3,000
46	Annie Macdonald *et al.*	4,500	720	1,400	3,100
48	William J. Johnson *et al.*	4,500	720	1,400	3,100
50	Mary E. Norton	4,500	720	1,400	3,100
52	Julia C. McLean *et al.*	4,500	720	1,400	3,100
54	Ellen Doherty	5,000	720	1,400	3,600
56	Ellen Doherty	6,500	900	2,000	4,500
58	Charles E. Baldwin	7,300	900	2,300	5,000

GREEN STREET

	Cor. Chardon.				
1, 9	P. & F. of Harvard Coll	110,000	7,981	95,800	14,200
9A, 17	Home Savings Bank	82,000	9,608	76,900	5,100
	Cor. Pitts.				
19, 31	William J. Stober	57,000	4,964	39,700	17,300
	Cor. Hale.				
33, 33½	Giovanni Moschitto	23,500	1,395	11,200	12,300
35, 41	Manuel H. Levenson	21,000	3,368	16,800	4,200
45	Abraham Marcus	9,000	771	3,900	5,100
47, 49	Jacob Tarplin	10,000	788	3,900	6,100
51	James M. Burr	9,000	775	6,200	2,800
	Cor. Norman.				
55, 61	N. Eng. Lodging Hotel Co.	40,000	3,000	24,000	16,000
63, 65	Sarah P. Stanetsky	24,000	3,692	22,200	1,800
67, 69	Susan M. Souther	17,000	1,817	10,900	6,100
79, 83	Home Savings Bank	42,300	4,512	33,800	8,500
85	Walter J. Dwyer *et al.*	27,600	3,272	16,400	11,200
87, 93	K. P. Washington *et al.*	24,000	1,902	20,000	4,000
	Cor. Leverett.				
95, 103	Nathan Rotfort *et al.*	40,000	3,000	18,000	22,000
105	Charles G. Hamilton	15,000	2,168	9,200	5,800
107	Charles G. Hamilton	14,000	1,881	8,500	5,500
109	Charles G. Hamilton	25,000	2,017	14,100	10,900
	Cor. Chambers.				
	Cor. Bowdoin Square.				
2, 8	Ingersoll Bowditch *et al.* trs.	Valued at 73, 79 Cambridge St.			

No.	Owner	Total	Sq. Ft.	Land	Building
28, 30	Valued at 81, 93 Cambridge St.				
32, 40	New York Mattress Co.	$85,000	7,825	$54,800	$30,200
42	Ralph Ceppaluni *et al.*	10,500	1,575	9,500	1,000
44	Hermine Szathmary	17,000	1,500	10,500	6,500
46	Nicholas Cicoria *et al.*	18,500	1,584	11,100	7,400
48	Filippo Seretto	12,600	1,600	11,200	1,400
52, 56	Franklin Sav. Bank	15,500	1,000	10,000	5,500
	Cor. Stanford.				
58, 66	Maria Morello	100,000	7,486	52,400	47,600
68	Eli Goldberg *et al.*	14,900	1,600	9,600	5,300
70	Minnie F. Whitney	7,500	1,050	6,300	1,200
72	Realty Inc.	7,500	1,075	6,400	1,100
74	Realty Inc.	9,500	1,000	7,000	2,500
	Cor. Lynde.				
76	Mary B. Cummings *et al.*	27,000	2,136	15,000	12,000
78	Simon Mikels	15,000	2,067	8,300	6,700
80	Morris Lezberg *et al.*	21,000	2,115	8,500	12,500

GREENLEAF STREET

2	Bridget E. Mahoney	3,800	1,212	1,800	2,000
4	Bridget E. Mahoney	3,500	1,031	1,500	2,000
6	Louise J. Schaefer	3,500	1,031	1,500	2,000
8	John W. Churchward *et al.*	3,500	1,028	1,500	2,000
10	Idella E. Greene	3,500	1,030	1,500	2,000
12	Alan Mortgage Co.	3,500	1,030	1,500	2,000
14	Guy D'Allessandro *et al.*	3,500	1,033	1,500	2,000
16	Giosue de Benedictis *et al.*	3,500	1,030	1,500	2,000
18	Blodwen E. Brown	3,000	1,025	1,500	1,500
20	Mary A. Byrne	3,500	1,032	1,500	2,000
22	Provos N. Papas	3,500	1,031	1,500	2,000
24	Louise R. Recchia	3,000	1,031	1,500	1,500
26	Daphne French Dunbar	3,500	1,031	1,500	2,000
28	Mary A. Byrne	3,500	1,031	1,500	2,000
30	Mary A. Byrne	3,500	1,024	1,500	2,000
32	Mary A. Byrne	3,500	1,037	1,500	2,000
34	Emie Ingram	3,500	1,022	1,500	2,000
36	Laba J. Shabrawy	3,500	1,042	1,500	2,000
38	Hilda M. Palm	3,500	1,004	1,500	2,000
40	Betty P. Clapp	3,500	963	1,500	2,000
S. Side	Betty P. Clapp	700	469	700	
	Cor. Leon.				

GREENOUGH LANE

15	Carmello Fuzazzotto	4,500	899	1,300	3,200
17	Carmine Angelone	2,700	1,091	1,600	1,100

No.	Owner	Total	Sq. Ft.	Land	Building
19	William Serafini	$4,800	946	$1,400	$3,400
6	Mary A. Mercurio	9,400	1,311	1,300	8,100
8	Mary A. Mercurio	9,400	1,470	1,500	7,900
12, 16	Carosina Rosetti	13,000	3,942	3,900	9,100

GREENWICH PARK

9	Fannie McLean	7,500	2,288	3,300	4,200
11	Adrian W. Crosby, *et al.*	7,500	2,184	2,700	4,800
13	Alexander Smith *et al.*	7,500	2,184	2,700	4,800
15	Raymond Collins *et al.*	7,500	2,184	2,700	4,800
17	Joseph R. Webster *et al.*	7,500	2,184	2,700	4,800
19	Mamie L. Foggie	7,500	2,184	2,700	4,800
21	Martha B. Stuart	7,500	2,184	2,700	4,800
23	Wilhelmina Garnes *et al.*	7,500	2,184	2,700	4,800
25	Louise M. Walker	7,500	2,184	2,700	4,800
27	John Brown *et al.*	7,500	2,184	2,700	4,800
29	Donati Bitetti	6,500	2,184	2,700	3,800
31	Melville G. Clark *et al.*	6,500	2,184	2,700	3,800
33	John W. Smith hrs.	6,500	2,184	2,700	3,800
35	Mary T. Fisher	6,500	1,976	2,500	4,000
37	George W. Johnson	6,000	1,092	1,400	4,600
39	George W. Johnson	6,000	1,102	1,400	4,600
8	Leopold D. Mason *et al.*	7,500	2,100	3,000	4,500
10	Emma L. Anderson	6,500	2,100	2,600	3,900
12	Lucille G. Williams	6,500	2,205	2,700	3,800
14	Joshua B. Freeman *et al.*	6,500	2,100	2,600	3,900
16	Edward S. Manning *et al.*	6,500	2,100	2,600	3,900
18	Joseph A. Thomas *et al.*	6,500	2,100	2,600	3,900
20	Mabel Washington	6,500	2,100	2,600	3,900
22	Reginald L. Harvey *et al.*	6,500	2,100	2,600	3,900
24	Ezekiel M. Scott	6,500	2,100	2,600	3,900
26	Mary E. Bell	6,500	2,205	2,800	3,700
28	Mazlind Sins	7,000	2,100	2,600	4,400
30	Albert J. Benfield	7,000	2,100	2,600	4,400
32	Volunteer Co-op. Bank	7,000	2,100	2,600	4,400
34	Michael Green *et al.*	7,000	2,000	2,500	4,500
36	James P. Townes *et al.*	6,000	1,800	2,300	3,700
38	George A. Tell *et al.*	6,000	1,800	2,300	3,700
40	Richard J. Lane	6,000	2,003	2,500	3,500

Cor. Claremont.

GRENVILLE PLACE

3, 17 Fred'k C. Bowditch *et al.* Valued at 230, 246 Stuart Street.
W. Side Job E. Gaskin. Valued at 240 Stuart Street.
Elizabeth F. Bowditch Valued on Stuart Street.

Jct. Stuart.

No.	Owner	Total	Sq. Ft.	Land	Building
1	John F. Cronan	$3,000	984	$1,200	$1,800
3	Maria Sivacek	3,100	1,000	1,300	1,800
*	City of Boston	56,200	20,801	36,200	20,000
4	Julia Price	2,800	866	900	1,900
6	Mary C. Donahue	2,800	948	900	1,900
8	Elias D. Knight	3,000	1,011	1,000	2,000
10	Elias D. Knight	3,000	1,075	1,100	1,900
12	Catherine Jackson	3,000	1,083	1,100	1,900
14	Mary E. Quincy	2,700	1,520	1,500	1,200
16	Helen Vasil	2,700	938	900	1,800
18	Helen Vasil	3,300	1,077	1,100	2,200
20	Donato Larato *et al.*	3,300	1,080	1,100	2,200

GROVE PLACE

	*City of Boston	2,400	1,622	2,400	

GROVE STREET

r.	Mary Szathmary	400	787	400	
r.	Joseph F. Otis	500	932	500	
5	Antonio Manzelli *et al.*	14,000	1,600	8,000	6,000
7	Nettie Marsoff	16,000	1,902	7,600	8,400
9	Michele Guarino *et al.*	9,000	1,155	4,600	4,400
11	Samuel Sears *et al.*	13,000	1,600	5,800	7,200
13, 15	Max Volansky, *et al.*	20,500	3,335	7,500	13,000
17	Fannie Berkowitz *et al.*	6,500	840	2,500	4,000
29	Gennaro Ciampa *et al.*	13,000	1,892	5,700	7,300
31	Gennaro M. Ciampa	14,000	1,685	5,000	9,000
33	John B. Walsh, Sh'ffs Title	8,500	1,786	5,200	3,300
35	Charles A. Parker	15,000	1,700	5,100	9,900
37	Sven A. Danielson	7,500	1,235	3,700	3,800
39	Rosa Covino	7,500	1,200	3,600	3,900
41	Philip Giove *et al.*	8,000	1,149	3,500	4,500
43	Nunzio Giove *et al.*	8.000	1,100	3,300	4,700
45	Annie Frankel	17,000	1,276	7,600	9,400
	Cor. Revere.				
49	Leslie Hastings	20,700	894	6,300	14,400
53	Leslie Hastings	20,700	893	6,300	14,400
6	Carolina Manzelli	7,500	900	4,500	3,000
8	Antonio Mauriello	9,000	725	3,300	5.700
10	Antonio Mauriello	9,800	1,013	4,100	5,700
12	Morris Segal	10,000	1,017	4,100	5,900

No.	Owner	Total	Sq. Ft.	Land	Building
14	Clara Coodlitz	$8,000	800	$2,800	$5,200
16	Clara Coodlitz	8,000	800	2,800	5,200
18	Hyman Cooper *et al.*	7,000	800	2,800	4,200
20	David Goodman	7,500	798	2,700	4,800
	Cor. Phillips.				
28	Max Cohen	18,000	1,440	5,700	12,300
30, 32	Sarah Rosen	14,000	1,280	3,800	10,200
34	Sarah Rosen	14,000	1,280	3,800	10,200
38	Elizabeth Rossman	13,000	2,224	4,400	8,600
40	Elizabeth Rossman	13,000	2,230	4,500	8,500
42	Cecilia Porte	18,000	2,898	5,800	12,200
44	Cath. L. Donohue *et al.* trs.	9,000	920	2,800	6,200
46	Marguerite T. Chandler	7,000	680	2,000	5,000

GUILD ROW

	Mexican Petroleum Corpn.	51,100	8,214	41,100	10,000

The Boston Five Cents Savings Bank

Deposits October 16, 1933

$112,000,000

---

30 School St., Boston, Massachusetts

BRANCH OFFICES

1906 Centre Street, West Roxbury

696 Centre Street, Jamaica Plain

H

HALE STREET

No.	Owner	Total	Sq. Ft.	Land	Building
11	Saverio Re *et al.*	$5,900	1,135	$3,400	$2,500
15	Francesca Spinale	11,500	1,140	3,400	8,100
17	Giacono Ruma *et al.*	11,500	1,135	3,400	8,100
19	Maria Longo	5,700	900	2,700	3,000
21	Ignazio Corso	5,400	900	2,700	2,700
25	Concetta G. Silvestro	8,000	1,229	3,700	4,300
29	Domenico Spinale	8,500	1,400	4,200	4,300
33	Vincenzo Savoia *et al.*	8,500	1,370	4,200	4,300
37	Bernardo Condelli	6,500	910	2,700	3,800
41	Carmelo Di Grande *et al.*	7,500	995	3,000	4,500
45	Gaetano Silvestro	6,500	1,060	3,200	3,300
47	C. W. Whittier *et al.* trs.	900	446	900	
49, 55	Sebastian Spinale *et al.*	15,500	1,936	5,800	9,700
8	Giovanni Moschitto	6,500	550	2,700	3,800
12	Francesca Morello *et al*	12,500	1,435	4,300	8,200
16	Francesca Morello	8,800	1,340	4,000	4,800
20	Giovani Silvestro	8,500	1,380	4,100	4,400
24	Concetta Strazzulla	11,500	1,310	3,900	7,600
28	Concetta Strazzulla	11,000	1,350	4,000	7,000
32	Salvatore D'Amico *et al.*	8,500	1,350	4,000	4,500
36	Louisa M. Bacigalupo	10,000	1,435	4,300	5,700
40	Sebastiano Cipriano *et al.*	8,500	1,435	4,300	4,200
44	Salvatore Di Mare *et al*	9,000	1,615	4,900	4,100
48	Benedetto De Maggio	8,500	1,550	4,600	3,900
52	Benedetto De Maggio	10,500	1,000	3,000	7,500
56	Sebastiano Di Mare	9,500	1,300	3,900	5,600

HALLECK STREET

End.	John L. Yiannacopoulos	400	1,006	400	
W. Side	Clara E. Pierce	200	222	200	
10	Esther B. Friedberg	2,600	1,356	700	1,900
12	Esther B. Friedberg	2,600	1,255	700	1,900
14	Alberta Sirianno	2,600	1,208	700	1,900
16	Victoria Rallis	2,500	1,174	600	1,900
18	Bessie Rembetsky	2,500	1,177	600	1,900
20	Johanna H. Mulder	2,500	1,300	600	1,900
22	Thomas J. Gohagan *et al.*	2,500	1,174	600	1,900
24	Anna M. Madden *et al.* trs.	2,500	1,174	600	1,900
26	Anna M. Madden *et al.* trs.	2,500	1,175	600	1,900
28	Costas Carakases	2,500	1,174	600	1,900

No.	Owner	Total	Sq. Ft.	Land	Building
1, 2, 3	Andrew J. Peters tr.	$320,000	5,800	$278,400	$41,600
4, 5, 6	Andrew J. Peters tr.	300,000	5,400	264,200	35,800
	Andrew J. Peters tr.	24,400	160	24,400	
9	Andrew J. Peters tr.	310,000	4,800	264,000	46,000

HANCOCK STREET

5	Adult Blind, Inst. of	11,800	1,512	6,000	5,800
7	Martin Maselbas *et al.*	11,900	1,436	5,700	6,200
9	Bessie L. Ostrer	14,900	1,200	4,800	10,100
11	Grace M. Hughes	8,400	1,382	5,500	2,900
13	Nora A. Jeffers	8,400	1,300	5,500	2,900
15	Garabed A. Kaloosa *et al.*	9,000	1,463	5,900	3,100
17	Hannah Higgins	9,000	1,312	5,200	3,800
19	William H. Fuller hrs.	9,000	1,300	5,200	3,800
21	Cora L. Rouillard	9,000	1,319	5,300	3,700
23	Cora L. Rouillard	9,000	1,300	5,200	3,800
25	William A. Muller *et al.*	11,000	1,441	5,800	5,200
27	H. W. Baxter, Jr., *et al.* trs.	11,000	1,440	5,800	5,200
29	H. W. Baxter, Jr., *et al.* trs.	16,400	3,109	10,800	5,600
33	H. W. Baxter, Jr., *et al.* trs.	9,700	1,438	5,700	4,000
35	Edith M. Wills	10,000	1,502	6,000	4,000
37	Linda W. Allen	13,500	2,385	9,500	4,000
39	David Caplan	12,500	2,283	9,200	3,300
41	Olive Cleveland	12,000	1,800	7,200	4,800
43	Olive Cleveland	11,000	1,530	6,100	4,900
45	Old Colony Trust Co. tr.	12,700	1,489	6,000	6,700
47, 49	Albert R. Peck *et al.*	25,000	3,980	15,900	9,100
51	A. E. Cleveland *et al.*	29,400	3,240	13,000	16,400
53	A. E. Cleveland *et al.*	17,000	1,524	6,900	10,100
57	Agnes G. Towle	23,300	1,690	11,800	11,500
	Cor. Myrtle.				
59	Valued at 2 Myrtle Street.				
61	Mary C. Murphy	21,400	2,200	17,600	3,800
63	Florence B. Smith	21,600	1,880	14,900	6,700
65	Florence B. Smith	21,800	1,906	15,200	6,600
67	Gerald T. Katuin	21,600	1,842	14,600	7,000
69	Vera L. Katuin	21,600	1,814	14,500	7,100
71	Michael P. Murphy	21,600	1,801	14,400	7,200
73	**Suffolk Law School	24,500	1,814	14,500	10,000
75	Ida Jane Converse	20,000	1,805	12,600	7,400
6	Maria Johnson	11,000	1,980	6,900	4,100
8	Rose V. Monaghan	12,300	2,382	8,300	4,000
10	William F. Lowe hrs.	14,000	2,227	7,800	6,200
12	Flora E. Blaisdell	13,900	2,210	8,800	5,100

No.	Owner	Total	Sq. Ft.	Land	Building
14	James Simmons	$28,900	2,297	$9,200	$19,700
16	*Sunnyside Day Nursery	15,500	2,385	9,500	6,000
18	Julia Greenberg	17,600	2,297	8,000	9,600
20	William S. Ritcey *et al.*	11,800	2,430	8,500	3,300
22	*Home for Aged Col. Wom.	14,300	2,418	9,700	4,600
24	Nellie I. Morse *et al.*	12,000	1,754	7,000	5,000
26	Mabel Pynn	11,600	1,750	7,000	4,600
28	Fred H. Hale *et al.*	12,000	1,750	7,000	5,000
30	Richard Wynne	16,400	2,360	9,400	7,000
32	Gleason L. Archer	15,700	2,428	9,700	6,000
34	Gleason L. Archer	15,800	2,415	9,700	6,100
36	Janet H. Jones	47,000	2,430	9,700	37,300
38	Alois Zilg	16,900	2,150	8,600	8,300
40	Gleason L. Archer	16,800	2,350	9,400	7,400

HANOVER AVENUE

9, 13	Trs. Boston University trs.	13,000	2,950	8,800	4,200
15, 19	John F. Sullivan trs.	8,600	1,450	5,100	3,500
25	Gaetano Ferullo *et al.*	7,600	911	3,600	4,000
	Cor. North.				
8, 12	Salvatore Speranza	14,300	2,650	6,700	7,600
16, 20	John F. Sullivan trs.	22,400	5,704	11,400	11,000
22	Yosi Silva *et al.*	7,000	710	2,500	4,500

HANOVER STREET

5, 15	Art. L. Howard *et al.* trs.	203,000	6,720	188,200	14,800
17, 21	Ellen G. Furlong	60,000	2,865	51,500	8,500
33, 37	Molly Solomon	75,000	4,157	69,000	6,000
39, 41	Charles Pizzi	60,000	1,971	49,300	10,700
43, 49	Chas. Z. Southard *et al.*	75,000	6,131	67,400	7,600
51, 57	L. M. Little *et al.* trs.	150,000	8,391	125,800	24,200
59, 61	Saul Weiss	43,700	1,428	35,700	8,000
63, 65	Saul Weiss	43,600	1,428	35,700	7,900
67, 69	Saul Weiss	65,700	1,585	57,000	8,700
	Cor. Elm.				
71, 81	Haymarket Realty Corpn.	185,000	4,012	175,700	9,300
83, 87	S. W. Sleeper *et al.* trs.	115,000	3,729	104,400	10,600
91	Haymarket Realty Corpn.	72,000	979	63,600	8,400
93	Valued at 67-71 Washington St.				
	Cor. Washington.				
	Cor. Friend.				
115, 117	Wm. D. Winsor *et al.*	31,000	728	29,800	1,200
119, 133	Wm. D. Winsor *et al.*	54,000	1,012	44,500	9,500
	Cor. Union.				

No.	Owner	Total	Sq. Ft.	Land	Building
141, 143	Esther L. Wingersky	$13,000	202	$12,100	$900
147, 149	Charles E. Wiggin *et al.*	65,700	1,374	61,100	4,600
	Cor. Marshall.				
155, 165	A. C. Ratshesky *et al.* trs.	160,000	2,730	122,900	37,100
	Cor. North Centre.				
167, 175	A. C. Ratshesky *et al.*	144,000	9,811	122,600	21,400
177, 185	Albert A. Golden	75,000	2,813	61,900	13,100
187, 189	Frederick C. Johnston *et al.*	45,000	3,800	41,800	3,200
193, 195	Simpson Bros. Corpn.	250,000	5,015	115,500	134,500
	Cor. Cross.				
201, 207	*City of Boston (Tunnel)	66,000	2,000	66,000	
209	*City of Boston (Tunnel)	100,000	6,188	92,800	7,200
213	Home Savings Bank	33,300	1,364	24,600	8,700
215, 221	Home Savings Bank	84,200	3,435	65,300	18,900
223, 225	Henry G. McKee	14,000	542	12,500	1,500
227, 229	Marks I. Cohen hrs.	18,500	643	12,800	5,700
231	Marks I. Cohen hrs.	17,500	600	12,000	5,500
233, 235	Marks I. Cohen hrs.	17,500	572	11,400	6,100
237	Marks I. Cohen hrs.	17,000	500	11,500	5,500
239	Eugene G. Kraetzer	6,000	170	5,100	900
243, 247	Realty Inc.	32,000	1,594	23,900	8,100
249, 251	Realty Inc.	17,000	705	10,600	6,400
253, 255	Henry G. McKee	19,000	900	13,500	5,500
257, 259	Louis Rosenbloom *et al.*	28,000	1,347	21,800	6,200
261, 263	Zeno A. Tozi	49,500	2,254	37,800	11,700
267, 275	Carolyn H. Smith *et al.*	49,500	1,449	40,600	8,900
	Cor. Richmond.				
279, 285	Moses Silverman hrs.	55,000	1,643	42,700	12,300
r. 287	Gabriel Stabile *et al.* trs.	8,500	2,308	6,400	2,100
287, 295	**Bos. Seaman's Fr'nd Soc.	87,000	6,125	57,200	29,800
307, 309	Frederick O. Young *et al.*	24,000	1,200	16,800	7,200
311, 317	Hanover Holding Corp.	55,000	2,095	25,100	29,900
319, 323	Bos. Port. & Seaman's Aid	21,000	1,033	14,500	6,500
325, 327	Lizette Wolf	25,800	1,147	18,400	7,400
331	Max Bloom *et al.*	11,500	369	7,700	3,800
	Cor. Prince.				
333, 335	Placido Amaru tr.	32,000	1,210	23,000	9,000
337, 339	Placido Amaru tr.	12,200	550	7,700	4,500
341, 343	Michele Nuzzo *et al.*	12,000	510	7,100	4,900
345, 347	Angelo Abbate	12,100	570	8,000	4,100
349, 351	Annette Di Mento	12,100	585	8,200	3,900
353	Charles Magno	13,000	650	9,100	3,900
357, 361	Richard M. Burden	29,000	1,010	19,200	9,800
	Cor. Fleet.				
363, 369	Antonio Amodeo *et al.*	36,000	1,444	23,100	12,900
371, 373	Antonio Luongo *et al.*	16,000	864	10,400	5,600

No.	Owner	Total	Sq. Ft.	Land	Building
375, 377	James Fitzgerald	$13,000	616	$8,600	$4,400
379, 381	James Fitzgerald	13,000	584	8,200	4,800
383	Joseph A. Langone	21,000	1,506	15,100	5,900
387	Joseph A. Langone	18,000	1,256	12,600	5,400
391	Domenico Musto	22,500	1,245	16,200	6,300
	Cor. Clark.				
	**Rom. Cath. Archbishop	112,500	12,450	62,200	50,300
	Cor. Harris.				
415	Ernest F. Guarante *et al.* trs.	20,000	1,282	12,800	7,200
417, 419	John F. Sullivan tr.	20,000	1,646	11,500	8,500
421, 423	Assunta De Simone	22,500	2,217	15,500	7,000
425, 429	Angelo De Rosa *et al.*	20,000	1,200	13,200	6,800
431, 439	**Boston Miss. Society	28,500	2,180	19,600	8,900
	Cor. Salutation and Lincoln Place.				
441, 445	Benjamin O'Neil *et al.*	18,000	1,200	13,200	4,800
	Cor. Battery.				
453, 457	Peter Messina	25,000	1,456	16,000	9,000
461, 463	Guiseppe Di Stefano *et al.*	20,000	1,433	11,500	8,500
465, 469	Mary P. D'Arena	21,000	1,324	7,900	13,100
471, 477	Eugene G. Kraetzer	25,000	2,236	13,400	11,600
479, 483	Home Savings Bank	16,200	1,687	8,400	7,800
485, 489	Home Savings Bank	17,100	1,900	9,000	8,100
491, 495	Home Savings Bank	13,000	1,517	6,100	6,900
	Cor. Scollay Square				
2, 10	Valued at 45, 49 Scollay Sq.				
12, 14	Security Realty Tr., Inc.	130,000	1,861	104,500	25,500
16, 18	Daniel J. Holland *et al.* trs.	70,000	1,275	63,800	6,200
20, 22	Arthur W. Blake	50,000	1,230	47,600	2,400
26, 28	Mary E. Orr	85,000	1,600	75,000	10,000
30, 36	Simon Barnard	130,000	5,750	115,800	14,200
38, 40	E. D. Codman *et al.* trs.	68,000	4,411	54,000	14,000
42, 48	E. D. Codman *et al.* trs.	131,700	7,450	110,700	21,000
50, 64	Haymarket Realty Corpn.	594,000	40,314	483,700	110,300
66, 70	Chester A. Howe *et al.* trs.	202,500	4,403	162,900	39,600
76, 78	Haymarket Realty Corpn.	105,500	1,514	101,400	4,100
	Cor. Portland.				
90, 104	I. Bowditch *et al.* trs.	500,000	13,053	384,900	115,100
	Cor. Washington.				
118	Valued at 46, 50 Washington St.				
122	P. & F. of Harvard Coll.	119,000	1,720	113,400	5,600
126, 128	Norman B. Smith *et al.*	128,000	2,651	113,800	14,200
130, 136	Annie Ulin	270,000	6,385	255,400	14,600
	Cor. Union.				
140, 144	Edith Foster	170,000	3,682	158,300	11,700
148, 150	Peter Bent Brigham Hosp.	73,000	1,779	67,500	5,500

No.	Owner	Total	Sq. Ft.	Land	Building
152, 156	A. C. Ratshesky *et al.* trs.	$170,000	3,850	$163,300	$6,700
	Cor. Blackstone.				
158	Realty Inc.	80,000	1,080	70,200	9,800
160, 162	Mary D. Clark *et al.*	40,000	776	34,900	5,100
164, 166	Simon Barnard	47,000	1,312	42,000	5,000
168	David Sherman *et al.*	44,000	1,200	38,400	5,600
170, 172	David Sherman *et al.*	45,000	1,262	40,400	4,600
174, 176	David H. Berman	36,000	1,207	31,400	4,600
178, 180	Edwin S. Martin tr	31,500	995	26,900	4,600
182, 190	Julius O. Cohen	140,000	5,000	120,000	20,000
	Cor. Cross.				
192, 196	Stabile & Co., Inc.	130,800	2,886	72,800	58,000
198, 202	Stephen Fopiano	70,000	3,795	53,100	16,900
204. 208	Myer Gross *et al.* trs.	74,100	3,867	54,100	20,000
210, 212	Max E. Wyzanski *et al.*	20,000	1,000	16,000	4,000
214	Abraham O. Gordon *et al.*	37,300	2,700	32,400	4,900
216, 228	Domenico De Stefano	225,000	11,979	155,700	69,300
	Cor. Hanover Court.				
230, 232	Concetta M. Lena	22,000	825	12,400	9,600
	Cor. Anthony Place.				
234, 238	Edward J. Mitton hrs.	56,000	4,150	37,300	18,700
240, 242	Maurice E. Goldberg	47,000	2,856	28,600	18,400
244, 248	**The Salvation Army	50,000	3,100	37,000	13,000
250, 254	Frank Bova	50,000	5,560	50,000	
256, 262	Viola R. Pinanski	93,000	4,386	52,600	40,700
264, 266	Marshall H. Gould	43,000	1,430	28,600	14,400
	Cor. Parmenter.				
270, 272	A. C. Ratshesky *et al.* trs.	40,000	1,345	26,900	13,100
276, 278	Rocco A. Pucillo *et al.*	37,000	1,653	18,200	18,800
280, 282	Constanza Barone	37,000	1,667	18,300	18,700
284, 286	Filippo A. Goduti	28,000	1,170	12,900	15,100
288	M. Dell Orfano *et al.*	23,000	1,200	13,200	9,800
290, 296	Gennaro Riccio	75,000	5,808	46,500	28,500
298, 302	Joseph V. Moreschi *et al.* trs.	90,000	4,584	50,400	39,600
304, 306	Richard M. Burden *et al.*	36,000	1,796	26,900	9,100
308, 310	Richard M. Burden *et al.*	42,000	1,612	29,000	13,000
	Cor. Prince.				
312, 324	Marshall H. Gould	107,500	6,857	82,300	25,200
326, 330	Semeralda Di Cicco	32,000	1,810	18,100	13,900
332	*Bos. Baptist Bethel Soc.	84,800	5,150	61,800	23,000
338	Bos. Baptist Bethel Soc.	11,000	600	7,200	3,800
	Cor. North Bennet.				
340, 344	Joseph A. Greene	54,000	2,624	26,200	27,800
346, 348	Nicola Montenigro *et al.*	30,000	2,146	19,300	10,700
350, 352	John F. Greene	29,000	2,445	22,000	7,000

No.	Owner	Total	Sq. Ft.	Land	Building
	Cor. Tileston.				
354, 356	Mary G. Caggiano	$14,000	746	$9,000	$5,000
358, 362	David Cheever *et al.* trs.	20,000	1,940	15,500	4,500
364, 366	David Cheever *et al.* trs.	23,500	1,600	12,800	10,700
368, 374	Marshall H. Gould	45,000	2,850	28,500	16,500
	Cor. Webster Avenue.				
380, 382	Albion B. Turner *et al.* trs.	68,000	5,830	40,900	27,100
384, 388	Joseph A. Greene	37,000	3,658	25,500	11,500
390, 394	Joseph A. Greene	45,000	3,441	31,000	14,000
	Cor. Charter.				
396, 398	Antonio Di Corrado *et al.*	18,000	577	8,700	9,300
400, 404	Antonio Di Corrado *et al.*	14,000	584	5,800	8,200
406	Warren Inst. for Savings	17,000	968	8,700	8,300
408	Angelo Piazza *et al.*	24,000	1,780	14,000	10,000
410, 414	Angelo Piazza *et al.*	20,000	1,472	12,000	8,000
416, 420	Franklin Savings Bank	20,800	1,765	12,400	8,400
422, 428	Franklin Savings Bank	62,800	6,525	35,900	26,900
430	Mary Consolo	18,000	2,823	14,100	3,900
432, 444	Joseph J. Buono	64,800	5,344	37,400	27,400
	Cor. Commercial.				
466, 472	Geo. L. De Blois *et al.* trs.	Valued at 425, 443 Commercial St.			
480, 490	Geo. L. De Blois *et al.* trs.	123,000	20,934	63,000	60,000
	N.Y., N.H. & H. R.R. Co.	228,000	171,791	221,700	6,300
	End of Hanover.				
	(Foot of) Etta C. Lowell	76,500	58,712	76,500	
	Foot of Hanover.				
	30 Foot Street, Cor. Hanover.				
	*Commonwealth of Mass.	8,000	8,000	8,000	

HANSON STREET

1	Nora L. Murphy	6,500	1,777	3,500	3,000
3	Sylvester V. Keating	6,500	1,777	3,500	3,000
5	Sylvester V. Keating	6,500	1,718	3,500	3,000
7	Mary Hanley	6,500	1,746	3,500	3,000
9	Freeman Hoar	6,500	1,640	3,300	3,200
11	Annie Fayad	6,600	1,387	3,100	3,500
11A	Eliza M. Britton	6,600	1,406	3,200	3,400
15	Helen L. Bodge	6,600	1,375	3,100	3,500
17	Rosa D. C. Sneader	6,600	1,346	3,100	3,500
19	Mary N. Faysal	6,600	1,332	3,000	3,600
21	Moses Nohmy	6,600	1,295	2,900	3,700
23	Joseph L. McVarish *et al.*	6,600	1,250	2,800	3,800
25	Lewis Landrigan *et al.*	6,600	1,310	3,000	3,600
27	Mary L. Crocker	6,600	1,290	3,000	3,600
29	Samuel H. Attaya	6,600	1,252	2,800	3,800

No.	Owner	Total	Sq. Ft.	Land	Building
31	Patrick J. Sweeney *et al.*	$6,600	1,200	$2,700	$3,900
33	Ella Tulloch	6,300	1,200	2,700	3,600
35	Catherine Connolly	6,600	1,122	3,500	3,100
37	Valued at 538 Tremont St.				
	Cor. Tremont.				
2	Catherine Godsil *et al.*	3,500	513	1,100	2,400
*	City of Boston	91,100	16,439	41,100	50,000
	Cor. Ringgold				
14	Mamie Habeeb, tr.	6,000	1,616	3,200	2,800
16	Alice E. Donoghue	6,000	1,566	3,100	2,900
18	Hugh M. Cameron *et al.*	6,000	1,533	3,100	2,900
20	Bridget Rogers	6,000	1,472	2,900	3,100
22	Eva E. Waters *et al.*	6,000	1,490	2,900	3,100
24	Mary M. Glinn	6,000	1,446	3,100	2,900
26	Emma J. Finnegan	6,000	1,400	3,000	3,000
28	William Vassen	6,000	1,356	2,900	3,100
30	Mary Driscoll	6,000	1,330	2,800	3,200
32	Bradford N. Bishop *et al.*	6,000	1,239	2,600	3,400
34	Arthur W. Learnard *et al.*	6,000	1,219	2,600	3,400
36	Patrick D. Moriarty	6,000	1,000	2,200	3,800
38	Peter Cairns	6,000	1,016	2,300	3,700
40	Ethel L. Simmons	6,000	1,000	2,300	3,700

HARBOR STREET

N. Side	Boston Molasses Co. Lessees	137,400	72,707	125,800	11,600
End	*U. S. of America	412,600	196,580	340,400	72,200

HARCOURT STREET

7	*Boston School of Occupational Therapy, Inc.	25,000	3,549	8,000	17,000
9, 11	Charles J. Connick, Inc.	40,000	5,460	12,200	27,800
17	Charles J. Connick, Inc.	25,000	3,455	7,700	17,300

HARRIS STREET

19	Placido Amaru tr.	7,600	1,008	2,500	5,100
23	Manuel Cabral	7,000	1,040	2,600	4,400
10	John F. Sullivan tr.	10,000	1,160	5,800	4.200
	Cor. Fairfield Place.				
16, 18	John F. Sullivan tr.	10,500	1,722	3,700	6,800
20	John F. Sullivan tr.	6,000	1,517	4,200	1,800

C. W. Whittier & Bro. ***Real Estate Brokers***
82 DEVONSHIRE STREET SHAWMUT BANK BUILDING
Selling, Leasing and Management of Business Property a Specialty

No.	Owner	Total	Sq. Ft.	Land	Building
24	John F. Sullivan tr.	$8,000	1,640	$4,500	$3,500
28, 30	John F. Sullivan tr.	5,500	996	3,000	2,500

HARRISON AVENUE

5	Benjamin Joseph *et al.*	40,000	1,422	35,600	4,400
7, 9	Wm. H. Dunbar *et al.* trs.	30,000	1,048	26,200	3,800
9½, 13	William Joseph	40,000	1,395	34,900	5,100
15	William Joseph	45,000	1,664	41,600	3,400
19, 35	Mass. Gen. Hospital	325,000	8,135	203,400	121,600
	Cor. Beach.				
75	Warren B. P. Weeks *et al.* trs.	20,000	1,313	13,100	6,900
77	Rose E. Brown	20,000	1,429	14,300	5,700
79	Julia Smith	16,000	1,647	13,200	2,800
81, 83	Fritze Nelson	12,000	823	9,900	2,100
	Cor. Knapp.				
	*Roman Cath. Archbishop	194,000	17,155	120,100	73,900
131, *r.* 133	William A. Rodday tr.	18,000	1,482	11,900	6,100
135, 137	William A. Rodday, tr.	18,000	1,498	12,000	6,000
141, 143	John C. L. Dowling	17,500	1,934	15,500	2,000
145, 147	John C. L. Dowling	21,500	2,018	18,200	3,300
	Cor. Harvard.				
151, 153	Henry H. Levin	27,000	2,800	25,200	1,800
155	William A. Rodday	16,500	2,184	13,100	3,400
157	*City of Boston	28,000	2,134	10,700	17,300
159	Daniel G. Slattery	16,500	2,700	13,500	3,000
163	Daniel G. Slattery	10,000	1,375	6,900	3,100
165	Daniel G. Slattery	10,000	1,400	7,000	3,000
169, 171	Underhill Heating Co.	25,000	2,885	17,300	7,700
	Cor. Bennet.				
177, 179	George M. Hadge	30,000	2,886	14,400	15,600
181, 191	Boston Dispensary *et al.*	Valued at 30 Nassau St.			
	Cor. Nassau				
193, 195	Fred Standley *et al.*	11,000	1,920	6,700	4,300
197	Fred Standley *et al.*	9,000	1,960	5,900	3,100
199	Chin Ah Toon *et al.* trs.	12,000	1,960	5,900	6,100
201, 203	Ida Sorokin	9,000	1,960	5,900	3,100
205	Anne S. Murphy	8,400	2,082	6,200	2,200
207	Charles B. Chevoor	14,000	2,100	10,500	3,500
	Cor. Oak.				
211	Sadie Leasher	11,800	1,353	6,800	5,000
213	Sadie Leasher	7,600	1,465	5,100	2,500
215	Nora T. Manley	7,000	1,361	4,800	2,200
217	William B. O'Brien	7,800	1,361	4,800	3,000
219	Annie Spectre	8,000	1,392	4,900	3,100
	Cor. Maple Place.				

No.	Owner	Total	Sq. Ft.	Land	Building
223	Nemy Nemer Hyder	$9,000	1,540	$4,600	$4,400
225	Agaby M. Hadge	6,000	1,500	3,400	2,600
227	Agaby M. Hadge	6,000	1,500	3,400	2,600
229	Jane F. Conway	8,400	2,190	4,900	3,500
231, 235	Harold L. Niles *et al.* trs.	51,000	3,107	9,300	41,700
239	Albert R. Whittier, Jr.	6,300	1,300	4,500	1,800
	Cor. Pine.				
241, 243	John C. L. Dowling. Valued at 280 Broadway.				
	Cor. Broadway.				
267	Annie Krantzman	5,000	1,100	3,000	2,000
	Cor. Noanct.				
297, 299	Peter Phillips *et al.*	14,800	1,194	7,800	7,000
301, 303	Peter Phillips *et al.*	11,000	1,172	6,400	4,600
305, 307	Samuel Steinberg	10,000	1,170	6,400	3,600
309, 311	Samuel Steinberg	10,000	1,170	6,400	3,600
313, 315	Samuel Steinberg	10,000	1,185	6,400	3,600
317, 319	Rebecca Bikofsky	11,500	1,375	6,900	4,600
321, 323	Rebecca Bikofsky	12,000	1,300	7,500	4,500
	Cor. Lovering				
325	Joseph George	10,500	1,456	8,300	2,200
327	Louis B. Selib	7,300	1,437	6,400	900
329	Louis B. Selib	7,200	1,445	6,400	800
331	Fannie Stepner	11,700	1,437	7,200	4,500
333	Guiseppe Leone *et al.*	13,200	1,437	7,200	6,000
335	Realty Inc.	14,300	1,456	8,700	5,600
	Cor. Asylum				
337	Lucia Avruzzese	17,800	1,307	7,800	10,000
339	Louie Schnyder	13,000	1,213	6,100	6,900
341	**Boston Industrial Home	10,300	1,156	5,800	4,500
343	*Boston Industrial Home	37,700	3,754	19,700	18,000
	Cor. Davis				
349, 353	Walter H. Gleason	18,000	2,083	13,000	5,000
355	Annie Eillenberg	15,000	1,355	8,600	6,400
357	Annie Eillenberg	19,000	1,375	11,000	8,000
	Cor. Florence				
359	Samson M. Leibel	10,000	1,307	7,800	2,200
361	Elizabeth Cohen	9,800	1,250	6,200	3,600
363	Home Savings Bank	12,200	1,290	6,500	5,700
365	Hannah Goodman	13,600	1,314	6,600	7,000
367	Sarah R. Hirsch	14,300	1,376	8,300	6,000
	Cor. Decatur				
369, 375	Franklin Sav. Bank	34,000	3,399	20,400	13,600
377	Harris Goldman	21,000	2,170	10,800	10,200
	Cor. Gloucester, Place No. 1				
379, 381	First National Bank	45,000	4,026	17,600	27,400
383, 387	Ezekiel Van Noorden	27,000	4,527	18,100	8,900

No.	Owner	Total	Sq. Ft.	Land	Building
391, 397	Abraham E. Golden	$43,000	4,136	$25,800	$17,200
	Cor. Dover				
399, 405	Rosa Berman	8,800	868	4,300	4,500
407	Betsey Wolfe	6,300	907	2,300	4,000
409	Samuel Gordon *et al.*	6,200	864	2,200	4,000
411	John J. Fleming	6,100	831	2,100	4,000
413	Bessie Wolfe	6,100	751	2,100	4,000
	Cor. Fay				
415	Harris Wolfe heirs	6,400	787	2,400	4,000
417	Home Savings Bank	4,000	738	1,700	2,300
419	David Lemelman	4,500	716	1,800	2,700
421	Lillian B. Kirchgassner	25,000	6,935	6,900	18,100
	Cor. Fort Avenue				
433	Robert Codman hrs.	26,200	16,808	25,200	1,000
447	Valued with 35 Laconia Street.				
477, 481	Wm. O. Taylor *et al.* trs.	75,000	9,895	15,700	59,300
485	Arthur G. Mitton tr.	61,000	7,583	10,600	50,400
491, 497	John J. McSweeney	13,000	2,148	4,300	8,700
	Cor. Savoy				
501, 507	John J. McSweeney	10,700	4,575	9,200	1,500
511, 513	Annie Vigoda	8,000	2,582	5,200	2,800
515	Annie Vigoda	7,800	2,407	4,800	3,000
517	Rose Frank	6,200	1,340	2,700	3,500
519	Rose Frank	5,700	1,117	2,200	3,500
521	Rose Frank	5,800	1,150	2,300	3,500
545, 551	Mollie Frank	15,900	2,363	5,900	10,000
	Cor. Waltham				
553, 563	*Roman Cath. Archbishop.	Valued at 74, 78 Union Park St.			
	Cor. Union Park St.				
	*Roman Cath. Archbishop	62,000	8,012	12,000	50,000
	Cor. Malden				
587, 595	Harry Fa Relle	25,500	3,000	6,000	19,500
597	James Currie *et al.*	3,200	1,122	1,800	1,400
599	Sarah Bloomberg	2,700	1,122	1,800	900
601, 603	Matthew L. McDonald *et al.*	2,800	1,176	1,800	1,000
605, 607	George Leon	3,000	1,176	1,800	1,200
609, 611	Jacob Toubar *et al.*	3,000	1,176	1,800	1,200
613, 615	Bambina Perella	3,000	1,176	1,800	1,200
617, 619	Vincenzo Belliti	6,500	1,400	2,100	4,400
621	Vincenzo Belliti	3,000	1,477	2,200	800
623, 625	Robert Perlman	6,500	1,536	2,300	4,200
627, 629	Harry Azrin	6,500	1,388	2,100	4,400
631, 633	Avedis Jamgachian	5,800	1,464	2,200	3,600
635	Esther Margolis	4,000	987	1,600	2,400
637	Esther Margolis	4,000	986	1,600	2,400
643	Esther Margolis	7,500	1,880	4,000	3,500

No.	Owner	Total	Sq. Ft.	Land	Building
	Cor. East Dedham				
647, 653	Saverio Bruno	$11,000	2,381	$4,800	$6,200
655, 661	Emma J. Finnegan	4,200	1,450	2,700	1,500
	Cor. Ryan.				
663, 665	Boston Laundry & Su. Co.	25,000	4,617	11,500	13,500
	Cor. East Canton				
677, 679	Eftine P. Kondel	11,000	1,579	2,800	8,200
	Cor. East Brookline				
697, 699	Howard D. Lovering	7,500	1,447	2,500	5,000
	*City of Boston	55,000	19,972	24,900	30,100
761	*Boston College High Sch.	330,000	53,809	80,000	250,000
	*Boston College High Sch.	160,000	37,240	56,000	104,000
	Cor. East Concord				
851, 853	Guiseppe Corigliano	5,000	1,790	2,300	2,700
859	Rebecca Segal	15,500	3,679	8,400	7,100
869	Jacob Orenstein hrs.	6,500	1,366	1,700	4,800
871, 873	Lizzie Gamer	6,500	1,359	1,700	4,800
875	Lizzie Gamer	6,500	1,365	1,700	4,800
877	Lizzie Gamer	6,500	1,354	1,700	4,800
879	Santo Gravino	6,500	1,542	1,900	4,600
881	Santo Gravino	6,500	1,541	1,900	4,600
883	Filippo Baglione *et al.*	6,500	1,540	1,900	4,600
885	Jose D. Vieira *et al.*	6,500	1,539	1,900	4,600
887	Dorotea Iannello	6,500	1,538	1,900	4,600
889	Roman Cath. Archbishop	20,000	3,500	4,400	15,600
	*Roman Cath. Archbishop	130,000	28,800	43,300	86,700
	Cor. East Lenox				
909, 919	Boston Co-op. Bldg. Co.	106,200	28,168	26,800	79,400
923, 925	Guiseppe Tempesta	3,000	767	800	2,200
927	Guiseppe Tempesta	2,800	760	700	2,100
929	Andrew Daly	2,800	760	700	2,100
931	Andrew Daly	3,000	767	800	2,200
	Cor. Fairweather				
S. Side	Lincoln Barker tr.	800	767	800	
939	Charles G. Hemenway	2,000	760	700	1,300
941	Charles G. Hemenway	2,000	760	700	1,300
943	Charles G. Hemenway	2,200	768	800	1,400
	Cor. Thorndike				
Lot 2	Henry H. Savage tr.	4,000	6,637	4,000	
	*City of Boston	95,000	43,814	39,400	55,600
	Cor. Hunneman				
971, 975	Bess Sneirson	6,200	4,174	4,200	2,000
979	Morris Sneirson	3,400	3,393	3,100	300
	Cor. Plymouth Court				
983	Christina Maier	3,100	1,240	1,100	2,000
987	Christina Maier	1,100	1,295	1,100	
1st. *r.* 997	Christina Maier	1,800	2,979	1,800	

No.	Owner	Total	Sq. Ft.	Land	Building
2d. *r.* 997	Christina Maier	$1,600	4,046	$1,600	
	John Norton hrs.	1,900	2,473	1,900	
1007	John Norton hrs.	1,700	1,250	1,000	$700
1011, 1013	John Norton hrs.	3,400	4,309	3,400	
	Cor. Eustis				
1105	Joseph Learner *et al.*	15,000	2,150	2,700	12,300
1107	Don J. Pinheiro	3,400	965	1,000	2,400
1109	Don J. Pinheiro	3,300	895	900	2,400
1111	Don J. Pinheiro	3,400	906	900	2,500
1113	Pearl Sherman	4,900	922	900	4,000
1115	Pearl Sherman	4,900	922	900	4,000
1117	Pearl Sherman	4,600	956	1,100	3,500
	Cor. Renfrew				
1119	Nat'l Home Constn. Co.	6,800	3,517	4,200	2,600
1121	Nat'l Home Constn. Co.	4,500	1,930	1,900	2,600
1123	Nat'l Home Constn. Co.	4,600	2,017	2,000	2,600
1125	Nat'l Home Constn. Co.	5,600	3,000	3,000	2,600
1127, 1131	Berwick Cake Co.	Valued at 26 Palmer St.			
	Cor. Palmer				
1135, 1137	Wilfred Bolster *et al.* trs.	1,300	678	1,000	300
1141	Wilfred Bolster *et al.* trs.	2,400	1,200	1,200	1,200
1143, 1145	Wilfred Bolster *et al.* trs.	3,800	1,983	3,000	800
	Cor. Taber				
1147, 1149	Edison Electric Ill. Co.	3,500	2,471	3,500	
1157, 1159	Edison Electric Ill. Co.	45,000	7,911	15,000	30,000
1171, 1179	F. W. Burbank *et al.*	61,000	11,055	16,500	44,500
	Cor. Zeigler				
1181, 1185	James A. Brown	5,500	1,513	4,500	1,000
1201	Suffolk Co. Realty Co.	Valued at 155, 157 Dudley Street.			
	Junc. Warren				
8	N. E. T. & T. Co.	1,850,000	14,113	494,000	1,356,000
12, 14½	N. E. T. & T. Co.	37,000	1,474	29,500	7,500
16, 20	N. E. Trust Co. tr.	65,000	1,700	45,900	19,100
22, 24	Henry C. Brookings	90,000	2,707	54,100	35,900
	Cor. Oxford Place.				
28	Home Savings Bank	27,000	677	19,000	8,000
30, 32	Home Savings Bank	23,000	854	17,100	5,900
34	Mon Tong	25,300	903	18,000	7,300
36, 38	Mon Tong	47,000	2,064	40,500	6,500
40, 42	Victor Kaufman	163,000	4,107	115,000	48,000
	Cor. Beach.				
66	B. E. R'way Co.	73,000	2,026	60,800	12,200
68, 74	John Gaston *et al.* trs.	192,000	10,656	95,900	96,100
76	Arthur R. Dinn *et al.*	17,000	1,581	14,200	2,800
78	Edward Hamlin *et al.*	16,500	1,575	14,100	2,400

No.	Owner	Total	Sq. Ft.	Land	Building
80	Edward Hamlin *et al.*	$16,500	1,575	$14,100	$2,400
82	Edward Hamlin *et al.*	16,500	1,570	14,100	2,400
84	Simon Katz	16,500	1,593	14,300	2,200
86	Abraham P. Levin	27,000	1,650	16,500	10,500
88, 92	James D. Casey hrs.	10,600	310	10,600	
	Cor. Kneeland.				
102, 116	Harrison Realty Co.	191,300	6,381	95,700	95,600
120, 134	Mary Price *et al.*	200,000	7,143	50,000	150,000
136, 140	Augustus F. Goodwin	418,000	14,661	117,300	300,700
	Cor. Harvard.				
148, 160	Wm. H. Dunbar *et al.* trs.	56,000	8,258	53,800	2,200
162, 166	Julia Price	8,000	1,768	6,200	1,800
168, 170	Michael F. Kelly	77,000	5,727	22,900	54,100
172	John Young	8,000	1,650	5,800	2,200
174	George R. Blinn tr.	9,000	1,650	5,800	3,200
176	Rahmy Monsour	9,000	1,650	5,800	3,200
178	*Rom. Cath. Arch. of Bos.	11,000	1,650	5,800	5,200
180	Forrest G. Whitaker	11,500	1,530	5,300	6,200
182	Forrest G. Whitaker	9,000	1,400	4,900	4,100
184	Abraham S. Boyadjian	8,000	1,511	4,500	3,500
186	Joseph F. Wade	7,000	1,300	3,900	3,100
188	Joseph F. Wade	7,500	1,475	4,400	3,100
190	Joseph F. Wade	7,500	1,475	4,400	3,100
192	Cyrus J. Shamon *et al.*	8,000	1,508	4,500	3,500
194	John Peters *et al.*	8,000	1,508	4,500	3,500
196	Mary Tom Zeghibe	8,000	1,600	4,800	3,200
198	Thomas M. Salomey	8,200	1,729	5,200	3,000
200	Abraham S. Boyadjian	8,200	1,725	5,200	3,000
202	Arthur J. Hall	17,500	1,725	5,200	12,300
204	Julia Boohamoush	8,800	1,725	6,000	2,800
	Cor. Oak.				
212	James J. Burke	8,000	1,144	5,700	2,300
214, 216	James J. Burke	5,000	1,135	3,400	1,600
218	James J. Burke	5,600	1,450	4,300	1,300
220	James J. Burke	5,500	1,650	4,900	600
222	James J. Burke	5,500	1,570	4,700	800
224	Nazira Gannam	7,000	1,543	4,600	2,400
226	Shady George	7,000	1,544	4,600	2,400
228, 230	John Young	35,000	3,030	9,100	25,900
232	Whipple F. Smith	2,000	665	2,000	
234, 236	Whipple F. Smith	9,500	1,330	4,000	5,500
238	Amanda S. Morrow	6,500	1,650	5,000	1,500
240, 242	Max Rosenberg	7,500	1,612	4,800	2,700
244, 246	Max Rosenberg	7,500	1,762	5,300	2,200
250, 252	Max Rosenberg	7,500	1,653	5,000	2,500

No.	Owner	Total	Sq. Ft.	Land	Building
254, 260	Morris R. Frank *et al.*	$25,500	3,900	$13,600	$11,900
270, 274	John J. Murphy	10,400	1,100	5,500	4,900
	Cor. Broadway.				
	Cor. Way				
292, 294	Calmy Wies	18,000	1,575	9,500	8,500
296, 300	Joseph Wall	31,000	2,792	14,000	17,000
306	Antoinette Scavuzzo	12,000	1,680	8,000	4,000
308	Marietta Zusalacchi *et al.*	18,500	1,470	8,800	9,700
	Cor. Seneca				
310, 312	Eva Wasserman	13,000	927	6,500	6,500
314	Eva Wasserman	8,000	927	5,300	2,700
316	Louis Lunchick	10,500	927	5,300	5,200
318	Anna Wolf	10,500	927	5,300	5,200
320	Warren Inst. for Savings	17,400	927	7,400	10,000
	Cor. Oneida				
322, 326	Leah Golden	68,200	3,671	20,200	48,000
328	Samuel Barovitz	10,000	927	5,100	4,900
330	Hinda E. Schrieber	7,500	927	6,500	1,000
	Cor. Oswego				
332	Patrick Flynn hrs.	8,000	927	6,500	1,500
334	Real Estate Co-op. Bank	8,900	927	4,900	4,000
336	Real Estate Co-op. Bank	8,900	927	4,900	4,000
338	Annie Kadis, tr.	7,700	927	4,700	3,000
340	Annie Kadis, tr.	9,500	927	6,500	3,000
	Cor. Genesee				
342, 344	Ruth H. Siegal	21,000	1,854	12,000	9,000
346	Morris Finkelstein	10,000	930	4,900	5,100
348	Samuel Shapiro *et al.*	9,900	927	4,900	5,000
350	Samuel Shapiro *et al.*	11,400	927	7,400	4,000
	Cor. Rochester				
352	Johanna J. Brett	9,200	900	7,200	2,000
354	Harriet Golden	9,000	927	4,600	4,400
356	Samuel Landsberg *et al.*	8,600	927	4,600	4,000
358	Samuel Landsberg *et al.*	8,600	927	4,600	4,000
360	Harris Goldman	23,000	927	9,300	13,700
	Cor. Troy				
362, 368	Jacob Kanter	42,000	2,395	24,000	18,000
370, 374	Joseph Segal	33,000	4,231	21,100	11,900
376	Freda Garman	12,300	1,563	7,800	4,500
378, 380	Dora Bickelman	16,700	1,563	11,700	5,000
	Cor. Rose				
382	Goldie Derzavitz	15,300	1,516	9,600	5,700
384	Rose Goldenberg	12,500	1,467	7,300	5,200
386, 392	Morris Wies	41,000	6,048	18,000	23,000
	Cor. Dover				
406, 408	Eva Magnet	13,800	1,309	7,800	6,000

No.	Owner	Total	Sq. Ft.	Land	Building
410, 412	Samuel Tutin	$8,300	1,086	$3,800	$4,500
414, 416	Ida Lemelman	8,700	1,295	4,200	4,500
434	Jas. E. McCafferty *et al.* trs.	24,300	4,349	10,300	14,000
	Hub Laundry Co.	2,100	2,880	2,100	
	Cadis Boyce *et al.*	4,500	2,806	4,500	
440, 442	*City of Boston	30,000	4,000	11,000	19,000
	Cor. Bristol				
450	Bristol St. Realty Co.	130,000	30,357	42,800	87,200
456, 464	Enos F. Withington	172,500	48,244	41,000	131,500
466, 474	Downes Realty Corpn.	24,100	18,928	16,100	8,000
476, 484	John A. Cronin	12,300	13,858	10,800	1,500
486, 498	Downes Realty Corpn.	59,500	31,580	35,500	24,000
500, 502	Reece Button Hole Machine Co.	149,200	21,621	29,200	120,000
	Cor. Randolph				
518, 520	Charles W. Whittier *et al.*	23,900	4,696	9,400	14,500
522, 530	Howard W. Marshall Co.	18,600	5,734	8,600	10,000
	*City of Boston	5,600	2,810	5,600	
	Cor. Union Park				
560	Frank B. Curry	160,000	68,079	102,000	58,000
	Cor. Waltham				
618, 620	*City of Boston	13,000	3,816	7,600	5,400
	Cor. Wareham				
624, 626	Boston Penny Sav. Bank	7,700	1,831	2,700	5,000
628, 630	Boston Penny Sav. Bank	7,700	1,831	2,700	5,000
632, 634	Joseph S. Spencer *et al.*	6,000	1,574	2,400	3,600
638, 640	*South End House Asso.	36,000	4,753	8,300	27,700
	Cor. Plympton				
	*City of Boston	9,000	3,789	9,000	
644, 646	Joseph M. Salami	5,600	1,759	2,600	3,000
648, 650	Joseph Salami	5,600	1,700	2,600	3,000
652, 654	Matilda Peters	5,500	1,667	2,500	3,000
656	Jamely Maloof	8,600	4,373	7,600	1,000
	Cor. East Dedham				
664, 666	Sarah A. McBarron	3,600	1,425	2,400	1,200
668	William J. Dooley	3,000	1,200	1,500	1,500
670	Sarah A. McBarron *et al.*	4,500	2,363	2,900	1,600
672	Catherine A. Codman *et al.*	1,500	1,636	1,500	
674, 678	Catherine A. Codman *et al.*	3,000	3,148	3,000	
680, 686	Robert Codman hrs.	7,500	4,915	7,500	
	Cor. East Brookline.				
690, 700	Whiting Adams Co.	225,000	40,000	60,000	165,000
712	Anna D. English	13,000	2,260	3,400	9,600
714, 716	Alice L. Hayden	14,000	3,170	4,000	10,000
720	Joseph J. Sarofeen	10,000	2,661	3,300	6,700
722	Benjamin J. Collins *et al.*	6,700	1,071	1,400	5,300

FIELD & COWLES
INSURANCE
40 Broad Street Telephone HUBbard 7880

No.	Owner	Total	Sq. Ft.	Land	Building
724, 726	Thomas W. Chesterton *et al.*	$8,000	1,100	$1,900	$6,100
	Cor. Sharon.				
732	The Lexington Corpn.	9,500	2,367	3,500	6,000
734, 740	Margaret Ryan	27,000	7,379	11,200	15,800
	Cor. East Newton.				
742, 742A	Peter Shumavonian	10,500	2,217	3,300	7,200
	Cor. East Newton.				
748	*Mass. Homeopathic Hosp.	9,000	2,292	2,800	6,200
750	*Mass. Homeopathic Hosp.	226,000	10,597	16,000	210,000
	Cor. Stoughton.				
778	*Asso. Orp. & Dest. Child.	160,000	50,000	75,000	85,000
	Cor. East Concord.				
818	*City of Boston	7,430,000	430,963	536,000	6,894,000
	Cor. Massachusetts Avenue.				
	*City of Boston	1,025,000	125,736	126,000	899,000
	Cor. Massachusetts Avenue No. 745				
860	*City of Boston	92,000	24,085	42,100	49,900
	Massachusetts Avenue 717-719				
874, 884	William L. Harvey	38,000	3,697	11,100	26,900
886, 886½	Lucrezia Margie	6,500	1,171	1,500	5,000
888, 888½	Lucrezia Margie	6,600	1,305	1,600	5,000
890, 890½	Leo Bottari	6,100	1,305	1,600	4,500
892, 894	Giovanni Arena	6,100	1,305	1,600	4,500
896	John Arena	6,100	1,305	1,600	4,500
898, 900	Anna Materia	6,100	1,305	1,600	4,500
902	Antonio Costa *et al.*	6,100	1,305	1,600	4,500
904, 914	John C. Jones, Jr. *et al.*	35,500	14,889	14,900	20,600
	Cor. East Lenox				
918	Paola Femino	3,300	953	1,200	2,100
920	Giovanni Arena	3,300	953	1,000	2,300
924	Catherine Bertolucci	3,300	953	1,000	2,300
926	Angelo Donato *et al.*	3,300	952	1,000	2,300
928, 930	W. Somerville Sav'gs Bank	3,300	953	1,000	2,300
932	West Somerville Co-op. Bk.	3,500	1,204	1,200	2,300
934	Joseph Lisi	3,800	1,255	1,400	2,400
936	Joseph Lisi	3,500	987	1,100	2,400
938	Green Shoe Mfg. Co.	67,500	26,207	9,100	58,400
	Cor. Randall				
972, 978	Anna H. J. Parker	11,500	13,336	8,000	3,500
980, 986	Anna H. J. Parker	13,000	14,770	9,600	3,400
988, 990	Jay Tracy, Jr.	3,500	3,238	2,600	900
	Morris Rodnetsky	2,300	2,880	2,300	
994	Rose Rodnetsky	2,000	1,435	1,200	800
996	Morris H. Sneirson	1,500	4,006	1,000	500
	Cor. Hunneman				
1000	Somerville Inst. for Sav'gs	9,000	17,382	8,700	300
	Somerville Inst. for Sav'gs	10,500	31,556	9,500	1,000
	Cor. Webber, No. 4				

No.	Owner	Total	Sq. Ft.	Land	Building
1014, 1016	Peter G. Lagodmos	$2,500	2,715	$1,800	$700
1018	William Saitz	1,600	1,747	1,000	600
1020	Rebecca Saitz	11,000	18,162	7,200	3,800
1032	David Waters hrs. *et al.*	1,900	1,900	1,200	700
1036	David Waters hrs. *et al.*	2,100	2,011	1,200	900
1040	Minnie Bernstein	1,300	2,010	1,200	100
1042	Minnie Bernstein	1,100	1,661	1,000	100
1046	William Saitz	54,000	21,079	12,600	41,400
Cor. Mall					
1102	Morris Adelman	4,600	3,669	3,600	1,000
Cor. Eustis					
1110	Chas. S. Walkup	2,800	3,576	2,600	200
E. Side	James Gabriele *et al.*	8,000	3,304	2,800	5,200
1124	Sidney Rosenberg	20,000	4,940	5,700	14,300
	Louis Calesa	4,000	2,582	2,500	1,500
Cor. Palmer					
1140	Mary E. Brunet	6,500	2,892	3,200	3,300
Cor. Taber					
1146, 1160	James A. Frazer	13,000	3,331	4,000	9,000
	John E. Andrews	1,600	2,000	1,600	
	John E. Andrews	4,600	3,475	2,800	1,800
Cor. Zeigler					
1178	Mary A. Greene *et al.*	4,300	3,280	3,300	1,000
1180, 1190	Frank E. Greene hrs.	36,000	9,362	18,700	17,300
Cor. 174 Dudley.					
1208	Rose E. Mulrey *et al.*	1,400	705	1,200	200
1214	Rose E. Mulrey *et al.*	6,400	1,509	2,600	3,800
Cor. Warren Place					

HARRISON AVENUE EXTENSION

11, 15	Wm. O. Taylor *et al.* trs.	Valued 105 Chauncey St.			
21, 29	R. A. Nordblom *et al.* trs.			Valued 99 Chauncy St.	
Cor. Exeter Place.					
31, 39	Valued 27, 31 Bedford St.				
Cor. Bedford.					
24, 28	Freeman C. Wight *et al.*	50,000	910	45,000	5,000
Cor. Hayward Place.					

HARTFORD STREET

35	Post Publishing Co.	45,000	2,365	33,100	11,900
37, 39	Post Publishing Co.	21,000	1,342	16,100	4,900
36	Josiah E. Bacon	16,500	918	14,600	1,900
42, 48	Josiah E. Bacon	71,000	5,407	64,900	6,100

HARVARD PLACE

S. Side Mass. Gen. Hospital. Valued at 325, 333 Washington Street.
N. Side Bost. Five Cents Sav. Bank. Valued at 24, 34 School Street

No.	Owner	Total	Sq. Ft.	Land	Building
25, 27	Charles E. Lee	$10,500	2,600	$9,700	$800
29	Charles E. Lee	6,200	1,400	4,900	1,300
31	Tanmus Simeon Towk	7,000	1,500	5,300	1,700
51	Mary George	5,000	800	2,800	2,200
53	Chin She Wing	9,500	800	5,600	3,900
	Cor. Tyler.				
55	William A. Rodday	12,500	1,128	6,800	5,700
57	William A. Rodday	6,000	850	3,000	3,000
59	William A. Rodday	8,000	850	3,000	5,000
61	Salem A. Kaba-Hamsay *et al.*	6,000	1,152	4,000	2,000
63	Julia S. Ayoub	5,000	1,025	3,600	1,400
65	Abraham N. Haddad	6,000	1,035	4,200	1,800
	Cor. Hudson.				
77	Andrew D. Bonanno	95,000	5,924	44,500	50,500
	Cor. Albany.				
22	*St. James School Assoc.	9,300	1,632	6,500	2,800
24, 26	Timothy E. Crowley	11,000	1,863	7,500	3,500
28	Roy M. Butcher	10,500	2,000	8,000	2,500
	Cor. Tyler.				
50	Salim N. Ayoub	8,500	1,100	5,600	2,900
52	Salim N. Ayoub	5,000	1,088	3,300	1,700
54	Salim N. Ayoub	5,000	1,087	3,300	1,700
56	Michael J. Hogan	5,000	1,066	3,200	1,800
58	Elizabeth L. Quinn	5,700	1,079	3,200	2,500
60	Michael J. Hogan	5,000	1,056	3,200	1,800
64	Michael J. Hogan	9,500	1,370	6,800	2,700
	Cor. Hudson.				
70	Michael Solomon	6,000	901	3,600	2,400
72	David Jacobs	4,500	901	3,600	900

HARWICH STREET

9	N. Y., N. H. & H. R. R. Co.	4,600	1,677	4,600	
11	N. Y., N. H. & H. R. R. Co.	1,800	916	1,800	
13	N. Y., N. H. & H. R. R. Co.	1,800	916	1,800	
15	N. Y., N. H. & H. R. R. Co.	1,800	916	1,800	
17	N. Y., N. H. & H. R. R. Co.	1,800	916	1,800	
19	Eva A. Traiser	3,000	916	1,800	1,200
21	Workingmen's Co-op. Bank	2,500	916	1,800	700
23	Frederick Minor *et al.*	3,000	916	1,800	1,200
25	N. Y., N. H. & H. R. R. Co.	2,000	916	1,800	200
27	Edgar P. Benjamin	3,200	1,008	2,000	1,200
29	William A. Young	3,200	1,008	2,000	1,200
31	Chas. D. Turnbull *et al.* trs.	3,200	1,008	2,000	1,200
12	Bertha Ruther	5,000	1,150	2,900	2,100

No.	Owner	Total	Sq. Ft.	Land	Building
14	Henry C. Brookings	$3,000	917	$1,800	$1,200
16	Workingmen's Co-op. Bk.	2,500	917	1,800	700
18	Workingmen's Co-op. Bk.	2,500	917	1,800	700
20	Arthur A. Maxwell	3,000	917	1,800	1,200
22	Workingmen's Co-op. Bk.	2,500	917	1,800	700
24	Workingmen's Co-op. Bk.	2,500	963	1,900	600
26	Edgar P. Benjamin	3,300	1,000	2,000	1,300
28	Robert A. Langley	3,400	1,034	2,100	1,300

HAVEN STREET

1	Elsie G. Richter	2,000	850	1,000	1,000
2	Frank Sullivan *et al.*	2,000	837	800	1,200
3	Elmer F. Crittenden	1,500	553	600	900
4	Jacob Saunders	1,700	772	800	900
5	Trimount Co-op. Bank	2,300	1,025	1,300	1,000

HAVERHILL STREET

3, 7	W. C. Vaughan Co.	27,000	1,195	19,100	7,900
9, 11	Home Savings Bank	22,200	1,200	14,400	7,800
13, 15	Paul B. Watson *et al.* trs.	20,000	1,500	13,500	6,500
17, 19	Paul B. Watson *et al.* trs.	20,000	1,500	13,500	6,500
21, 23	Fred B. Clark	24,000	1,500	15,000	9,000
25	Henry D. Warren	20,000	1,500	15,000	5,000
27	Henry D. Warren	20,000	1,500	15,000	5,000
29, 33	Ruth B. Delano	34,000	2,705	24,300	9,700
35	Prov. Instn. for Sav'gs	15,500	1,600	14,400	1,100
37, 39	W. Charles Littlefield	12,500	1,284	11,600	900
41	Alfred Bowditch *et al.* trs.	14,000	1,500	13,500	500
43, 47	Boston Penny Sav. Bank	52,300	3,600	36,000	16,300
	Cor. Traverse.				
49	U. S. Trust Co. *et al.* trs.	29,300	1,500	21,800	7,500
53, 55	U. S. Trust Co. *et al.* trs.	25,500	1,500	18,000	7,500
57, 59	Boston Supply Co. Inc.	18,300	1,500	15,000	3,300
61, 63	Paul B. Watson *et al.* trs.	16,500	1,500	13,500	3,000
65, 71	The Moxie Co.	33,600	3,000	30,000	3,600
73, 75	Henry D. Warren	20,000	1,500	15,000	5,000
77	Henry D. Warren	20,000	1,500	15,000	5,000
79, 81	Nancy Salisbury *et al.*	20,000	1,500	15,000	5,000
83, 85	Charles W. Dimock tr.	20,000	1,500	15,000	5,000
87, 93	John T. Bowen *et al.*	55,000	3,000	30,000	25,000
95	Charles E. Hall	25,000	1,500	15,000	10,000

No.	Owner	Total	Sq. Ft.	Land	Building
97, 101	Charles E. Hall	$47,500	3,000	$30,000	$17,500
103, 105	Louis Cohn	22,500	1,500	15,000	7,500
107, 109	C. W. Whittier *et al.* trs.	19,500	1,500	15,000	4,500
111, 113	Annie Mazer *et al.*	19,500	1,500	15,000	4,500
115, 121	Melissa H. Mitchell	41,000	3,000	30,000	11,000
123, 125	John F. Burke *et al.* trs.	17,000	1,500	15,000	2,000
S. W. Side	*City of Boston	229,000	32,728	229,000	

HAVILAND STREET

5	Bessie Heller	32,000	3,910	15,600	16,400
7	Bessie Heller	29,000	3,740	12,200	16,800
9	Abraham Moskow	24,500	3,742	11,200	13,300
11	Abraham Moskow	24,500	3,736	11,200	13,300
13	Boleslaw Piekarski *et al.*	25,500	3,746	11,200	14,300
15	Jay I. Moskow	22,000	3,600	10,800	11,200
12	Jay I. Moskow	45,000	6,000	18,000	27,000
	Cor. Bickerstaff.				
16, 18	Minnie Stern tr. *et al.*	50,000	4,420	13,200	36,800
20, 22	Minnie Stern tr. *et al.*	48,000	4,037	8,600	39,400
24	Charlotte A. Hampshire	55,000	5,860	11,700	43,300
S. Side	Charlotte A. Hampshire	2,600	1,762	2,600	

HAWKINS STREET

11, 13	Henry C. Brookings	30,000	2,583	23,200	6,800
15, 23	Laura W. Huntley	100,000	10,000	60,000	40,000
25, 31	Edison Elec. Ill. Co.	125,000	4,899	36,700	88,300
33 & *r.*	Edison Elec. Ill. Co.	250,000	2,700	21,600	228,400
35	George A. Graves	48,000	3,940	31,500	16,500
43	*City of Boston	650,000	19,962	199,600	450,400
30	*City of Boston	110,000	9,509	66,700	43,300
38, 42	Valued at 23 Chardon Street.				

HAWLEY PLACE

N. Side	Edison Elec. Ill. Co.	Valued on Arch Street.		
	Edward W. Grew *et al.* trs.	41,900	1,340	41,900

HAWLEY STREET

21	Bertram Winthrop *et al.*	45,000	990	39,600	5,400
23, 25	T. M. Watson *et al.* trs.	80,000	1,785	71,400	8,600
31, 33	P. & F. of Harvard Col'ge	205,000	4,187	167,400	37,600

OBRION, RUSSELL & CO. INSURANCE
108 Water St., Boston
Telephone Hubbard 8760
of Every Description
115 Broadway, New York
Telephone Rector 75540

No.	Owner	Total	Sq. Ft.	Land	Building
20, 22	Eva E. Tebbetts	$40,000	948	$34,100	$5,900
24, 26	Mary G. O'Brien	46,000	1,049	38,800	7,200
28, 34	Esther F. Hammond	140,000	3,398	125,700	14,300
36, 40	Edw. W. Grew *et al.* trs.	108,000	2,807	103,800	4,200
84, 88	Valued at 26-28 Summer Street.				

HAWTHORNE PLACE

2	Rose McCallum	1,500	1,080	1,300	200
3	Rose McCallum	1,500	1,080	1,300	200
4	Rose McCallum	1,300	1,080	1,300	

HAYMARKET PLACE

7, 8	T. M. Watson *et al.* trs.	52,000	4,160	50,000	2,000
W. Side	E. D. Codman *et al.* trs.	66,000	2,125	46,800	19,200

HAYMARKET SQUARE

	Cor. Canal.				
	*City of Boston	401,000	12,039	301,000	100,000
	Cor. Wash'n St. North				
1, 2	W. C. Vaughan Co.	27,500	900	22,500	5,000
	Cor. Haverhill.				
3, 6	Barnet Nemrow *et al.*	107,000	3,300	92,400	14,600
7, 8	Harold L. Niles *et al.* trs.	55,400	2,318	46,400	9,000
9, 10	Harold L. Niles *et al.* trs.	60,000	2,280	45,600	14,400
11, 12	Emor H. Harding *et al.* trs.	53,000	2,280	45,600	7,400
13, 14	P. & F. of Harvard Col.	49,000	2,025	38,500	10,500
15, 16	P. & F. of Harvard Col.	52,000	2,025	38,500	13,500
17, 19	P. & F. of Harvard Col.	52,000	2,353	44,700	7,300
20, 21	P. & F. of Harvard Col.	65,000	2,414	53,100	11,900
	Cor. Stillman.				
26, 27	Marie F. Barry. Valued at 10 Sudbury Street.				
28, 29	Marie F. Barry	95,000	3,099	77,400	17,600

HAYWARD PLACE

8, 10	Arioch W. Erickson *et al.* trs.	69,000	1,384	62,300	6,700
12, 14	Arioch W. Erickson *et al.* trs.	60,000	1,368	54,700	5,300
16, 22	Converse Bldg. Inc.	135,000	2,676	107,000	28,000
24, 26	Durgin-Park Co.	75,000	1,338	53,500	21,500
28, 30	Freeman C. Wight *et al.*	50,000	1,382	44,200	5,800
32, 34	Freeman C. Wight *et al.*	60,000	1,338	53,500	6,500
	Cor. Harrison Avenue Extension.				

UNIFORMS For Elevator Men - Janitors
HARDING UNIFORM AND REGALIA CO. 30 FRANKLIN STREET
Telephone HANcock 4640

No.	Owner	Total	Sq. Ft.	Land	Building
1, 2	Edison Electric Ill. Co.	$175,000	3,186	$108,300	$66,700
3, 4	Edison Electric Ill. Co.	625,000	7,912	316,500	308,500
E. Side	Henry C. Brookings	50,000	998	44,900	5,100

HEMENWAY STREET

15	Norman B. Smith *et al.*	15,500	1,985	6,000	9,500
17	Norman B. Smith *et al.*	15,000	1,760	5,300	9,700
19	Norman B. Smith *et al.*	15,000	1,760	5,300	9,700
21	Norman B. Smith *et al.*	15,000	1,760	5,300	9,700
23	Norman B. Smith *et al.*	15,000	1,760	5,300	9,700
25	Norman B. Smith *et al.*	15,000	1,760	5,300	9,700
	K. van R. Dey *et al.* trs.	6,000	3,200	6,000	
	S. W. Side.				
	Carroll Tillman trs.	6,000	3,200	6,000	
	Fanny Foster	9,000	4,800	9,000	
39	Daisy B. McCallom	63,000	5,045	12,600	50,400
43	Ida M. King	8,500	1,866	3,700	4,800
45	Harry W. Hayes *et al.*	8,500	1,760	3,500	5,000
47	Margaret M. Flannery	8,500	1,760	3,500	5,000
49	Mary A. Steves	8,500	1,840	3,700	4,800
51	Margaret M. Flannery	8,500	1,840	3,700	4,800
53	Nora Horgan	8,500	1,840	3,700	4,800
55	Nora Horgan	8,500	1,840	3,700	4,800
57	John J. Jordan	8,500	1,840	3,700	4,800
59	Nora Horgan	8,500	1,840	3,700	4,800
61	Ethel Hughes	9,000	1,840	4,100	4,900
65	Patrick J. Burke *et al.*	33,000	2,000	5,000	28,000
73	City of Boston. Valued at 56 Fenway				
97	Louise Sullivan	110,000	5,915	26,600	83,400
103	Margaret E. McDonough	90,000	5,210	20,800	69,200
109	Elizabeth G. Gilligan	15,500	1,875	5,600	9,900
115	John D. MacDonald *et al.*	80,000	5,625	14,000	66,000
119	Abbie MacDonald tr. *et al.*	53,000	3,736	9,300	43,700
125, 133	*N. E. Cons. of Music	230,000	21,435	53,600	176,400
141, 149	Max Gross	65,000	6,465	16,200	48,800
153	Martha Baer	52,000	5,364	13,400	38,600
157	Lilian Batchelder	35,000	3,234	8,100	26,900
163	Grace A. Palmer	35,000	3,770	9,400	25,600
165	Mattie V. Davis	43,000	3,500	8,700	34,300
171	Mattie V. Davis	43,000	3,465	8,700	34,300
175	Hary Coleman *et al.* trs.	33,000	3,500	10,500	22,500
12	N. E. Trust Co. tr.	40,000	3,518	14,000	26,000
	Cor. Haviland.				

No.	Owner	Total	Sq. Ft.	Land	Building
20	Harry Coleman *et al.*	$73,000	7,437	$26,000	$47,000
26	Harry Coleman *et al.*	70,000	7,430	22,300	47,700
30	Arthur A. Mills *et al.* trs.	73,000	7,497	26,200	46,800
38	Arthur A. Mills *et al.* trs.	75,000	6,396	25,600	49,400
	Cor. Norway.				
52	The New Riding Club	135,000	31,500	63,000	72,000
56-60	Vasilike J. Johnides	25,000	4,621	13,900	11,100
64	Bertha Bollman heirs	53,000	4,595	13,800	39,200
	Cor. Astor.				
98	Bertha Brodie	85,000	7,128	21,000	64,000
104	James M. Burr	58,000	5,197	18,200	39,800
108	James M. Burr	60,000	5,148	20,600	39,400
	Cor. Batavia.				
114	Geo. B. Hayward *et al.* trs.	30,000	2,784	8,400	21,600
116	Geo. B. Hayward *et al.* trs.	25,000	2,702	5,400	19,600
118	Geo. B. Hayward *et al.* trs.	25,000	2,702	5,400	19,600
120	Geo. B. Hayward *et al.* trs.	30,000	3,019	9,100	20,900
	Cor. Gainsboro.				
128	J. B. Thomas *et al.* trs.	29,000	2,805	7,000	22,000
132	Robert Treat Paine *et al.*	44,500	4,245	7,400	37,100
136	Robert Treat Paine *et al.*	43,500	3,594	6,300	37,200
142	Donald M. Hill *et al.* trs.	18,000	2,189	3,800	14,200
144	Donald M. Hill *et al.* trs.	18,000	1,887	3,300	14,700
146	Erica V. White	18,000	1,842	3,200	14,800
148	Richard Burgin	18,000	2,208	3,900	14,100
Pt.Lt. 29	John M. Kendricken *et al.* trs.	3,100	1,782	3,100	
Pt.Lt. 28	John M. Kendricken *et al.* trs.	3,600	2,065	3,600	
Pt.Lt. 27	John M. Kendricken *et al.* trs.	3,700	2,140	3,700	
Pt.Lt. 26	John M. Kendricken *et al.* trs.	3,700	2,140	3,700	
Pt.Lt. 25	John M. Kendricken *et al.* trs.	3,700	2,140	3,700	
Pt.Lt. 24	John M. Kendricken *et al.* trs.	3,700	2,140	3,700	
Pt.Lt. 23	John M. Kendricken *et al.* trs.	3,700	2,140	3,700	
Pt.Lt. 22	John M. Kendricken *et al.* trs.	3,700	2,140	3,700	
Pt.Lt. 21	John M. Kendricken *et al.* trs.	3,700	2,140	3,700	
Pt.Lt. 20	John M. Kendricken *et al.* trs.	3,700	2,140	3,700	
Pt.Lt. 19	John M. Kendricken *et al.* trs.	3,700	2,140	3,700	
Pt.Lt. 18	John M. Kendricken *et al.* trs.	3,700	2,140	3,700	
Pt.Lt. 17	John M. Kendricken *et al.* trs.	3,700	2,140	3,700	
Pt.Lt. 16	John M. Kendricken *et al.* trs.	3,700	2,140	3,700	
Pt.Lt. 15	John M. Kendricken *et al.* trs.	3,700	2,140	3,700	
Pt.Lt. 14	John M. Kendricken *et al.* trs.	3,700	2,140	3,700	
Pt.Lt. 13	John M. Kendricken *et al.* trs.	3,700	2,140	3,700	
Pt.Lt. 12	John M. Kendricken *et al.* trs.	5,200	2,588	5,200	
	*City of Boston	147,500	42,169	147,500	
	Cor. Huntington Entrance.				
204	Edward C. Allen	85,000	4,610	20,700	64,300

No.	Owner	Total	Sq. Ft.	Land	Building
210	Edwin M. White	$14,000	2,360	$10,600	$3,400
212	Edwin M. White	11,000	1,600	7,200	3,800
214	Edwin M. White	8,000	1,056	4,800	3,200
216	Charles H. Sims *et al.*	9,000	1,056	5,300	3,700
218	Charles H. Sims *et al.*	9,000	1,056	5,300	3,700
220	Lucy B. Sartwell	9,000	1,056	5,300	3,700
222	Frederick A. Atwood *et al.*	9,000	1,056	5,300	3,700
224	Elmer H. Bartlett *et al.*	10,000	1,056	5,300	4,700
226	Marguerite H. Butters	9,000	1,028	5,100	3,900
228	Manton J. Wilson	7,000	604	3,000	4,000
230	Manton J. Wilson	7,000	616	3,700	3,300
	Cor. Fencourt.				
238	Nathan Cohen	72,000	4,684	28,100	43,900

HENCHMAN STREET

7, 9	Mary A. Mercurio	13,600	1,411	4,200	9,400
11	Luca Campora *et al.*	13,000	1,297	3,900	9,100
15	Francesco Esposito	9,000	1,200	3,600	5,400
17	Fillipo Bardamaio *et al.*	6,000	858	2,600	3,400
19	Pietro Meo *et al.*	6,300	850	2,600	3,700
21	Maria Angela Schiabone *et al.*	6,000	828	2,500	3,500
23	Merchants Warehouse Co.	5,500	852	2,600	2,900
10	Giovanni Puopola *et al.*	23,000	2,658	5,300	17,700
14, 16	Sidney A. Scammon	23,800	2,775	5,500	18,300
20	Guisseppi Grande *et al.*	8,500	974	1,900	6,600
22	Maria A. Ciani	11,000	1,603	3,200	7,800

HEREFORD STREET

7	Mary Brewster Derby	17,500	1,735	8,700	8,800
9	Blanche M. Bancroft	17,000	1,735	8,700	8,300
11	Charlotte W. White hrs.	22,000	1,774	9,300	12,700
13	Jane McLasky	12,000	1,350	7,100	4,900
15	Thacher Loring	16,000	1,350	6,800	9,200
17	Edward W. Miner	16,000	1,350	6,800	9,200
27	Annie Judson Hannigan	18,000	1,557	7,800	10,200
29	Alice H. Burrage tr.	16,500	1,557	7,800	8,700
31	Ellen B. Endicott	19,000	1,592	9,600	9,400
45	Annie M. Lynch *et al.*	14,000	2,049	8,700	5,300
47	Abigail S. Carpenter	14,500	2,004	8,000	6,500
49	Walter S. Chapin	14,000	2,004	8,000	6,000
51	Helen E. Souter	14,000	2,004	8,000	6,000

No.	Owner	Total	Sq. Ft.	Land	Building
53	Helen E. Souter	$24,000	2,029	$18,300	$5,700
	Cor. Newbury.				
	Cor. Beacon.				
12	Maurice F. Smith *et al.*	30,000	2,091	15,200	14,800
14	Rose A. Flood	15,300	1,265	7,600	7,700
16	Marian G. Pierce	15,000	1,265	6,600	8,400
18	Mabel Scott	13,000	1,265	6,600	6,400
20	Anna C. Hanson	26,000	2,365	17,100	8,900
	Cor. Marlborough.				
32	J. Dudley Clark *et al.* trs.	145,000	5,602	70,000	75,000
	Cor. Commonwealth Avenue.				
40	Jane W. Sargent	71,500	4,357	39,200	32,300
46	Mary Mahoney	22,000	1,490	8,900	13,100
48	Mary Ryan Stanga	14,000	1,192	6,600	7,400
50	Eva B. Sullivan	14,000	1,192	6,600	7,400
52	David Shikes *et al.*	38,000	2,802	25,200	12,800
62, 66	Valued at 316 Newbury Street.				
	Cor. Newbury.				

HERSEY PLACE

3½	Geo. L. De Blois *et al.* trs.	58,500	3,628	43,500	15,000
4	Mary E. Hurley	6,000	849	6,000	
5	Mary E. Hurley	6,000	849	6,000	
6	Wm. H. Dunbar *et al.* trs.	6,000	845	6,000	

HIGH STREET

	Cor. Summer.				
1, 11	Geo. L. De Blois *et al.* trs.	345,000	3,521	260,600	84,400
15	Herbert T. Boardman	61,600	1,192	56,000	5,600
19, 25	F. R. Bangs *et al.* trs.	262,500	4,845	242,700	19,800
	Cor. Federal				
39, 41	Harry L. Rice *et al.* trs.	87,300	2,896	66,600	20,700
43, 45	Geo. L. De Blois *et al.* trs.	77,000	2,810	56,200	20,800
47, 49	Geo. L. De Blois *et al.* trs.	68,000	2,742	54,800	13,200
51 53	Frank C. Fellows	54,000	2,440	44,000	10,000
55, 59	David L. Webster hrs.	94,600	4,051	72,900	21,700
61, 63	Baird & Bartlett Co.	69,000	2,552	45,900	23,100
65, 67	F. W. Atherton *et al.* trs.	62,900	2,619	47,100	15,800
69, 71	Charles K. Cobb *et al.* trs.	65,700	2,848	51,200	14,500
73, 75	Mark Mason *et al.*	63,800	2,954	53,200	10,600
79, 81	Russell Coolidge	81,000	4,300	77,400	3,600
83, 85	Ed. F. Dalton *et al.* trs.	72,300	3,407	61,300	11,000

No.	Owner	Total	Sq. Ft.	Land	Building
87, 89	Mary E. Sargent hrs.	$40,500	1,642	$29,600	$10,900
91, 93	John F. Lawler tr.	40,500	1,500	30,000	10,500
95, 97	George A. Cowdrey	42,800	1,906	38,100	4,700
99, 101	Emma F. Spaulding	98,000	3,486	80,200	17,800
	Cor. Congress.				
113, 117	Valued with 222, 230 Congress Street.				
119	Paul B. Watson *et al.* trs.	72,000	2,620	65,500	6,500
	Cor. Pearl.				
137	Post Publishing Co.	30,000	1,218	24,300	5,700
	Cor. Hartford.				
139	John G. Davis *et al.*	61,000	1,977	45,400	15,600
143, 145	John G. Davis *et al.*	89,000	3,060	67,200	21,800
147, 149	Watson Hallett Co.	76,000	2,222	62,200	13,800
	Cor. Oliver.				
157, 159	J. Henry Neal *et al.* trs.	99,000	3,541	81,400	17,600
161, 163	Chas. G. Chase hrs.	76,400	3,245	61,700	14,700
165, 167	Waldorf System, Inc.	92,900	4,431	79,700	13,200
169, 171	Waldorf System, Inc.	44,400	2,383	38,200	6,200
173, 175	Waldorf System, Inc.	45,500	2,345	39,800	5,700
177, 179	Harold L. Niles *et al.* trs.	57,200	2,391	45,400	11,800
183, 187	Mary B. Coffin *et al.*	62,000	3,391	50,800	11,200
189, 191	John G. Davis *et al.*	50,000	2,026	38,400	11,600
195, 197	Jos. H. Soliday *et al.* trs.	64,600	2,009	44,200	20,400
221	Alice W. Scofield *et al.*	211,300	8,076	161,300	50,000
	City of Boston See Fort Hill Square.				
	Cor. Purchase.				
4, 20	John D. Hardy *et al.* trs.	1,100,000	12,986	584,400	515,600
22, 28	Valued 153, 157 Federal Street.				
	Cor. Federal.				
48, 58	United Shoe Machy. Corp. Valued at 140, 152 Federal St.				
	Cor. High St. Place.				
68, 70	United Shoe Mach. Corp.	38,600	2,015	38,600	
72, 74	United Shoe Mach. Corp.	61,100	4,430	61,100	
76, 78	United Shoe Mach. Corp.	51,000	3,335	51,000	
80, 82	United Shoe Mach. Corp.	49,100	3,205	49,100	
84, 86	United Shoe Mach. Corp.	53,000	3,093	53,000	
88, 90	Geo. L. De Blois *et al.* trs.	72,000	3,023	51,400	20,600
92, 94	Jas. H. Proctor *et al.* trs.	56,000	2,616	47,100	8,900
98	Valued at 209, 211 Congress St.				
	Cor. Congress.				
106, 114	N. E. Tel. & Tel. Co.	471,000	7,192	251,000	220,000
116, 124	N. E. Tel. & Tel. Co.	125,000	3,784	94,600	30,400
142, 146	Warren B. P. Weeks *et al.* trs.	250,000	8,222	172,700	77,300
148, 150	Warren B. P. Weeks *et al.* trs.	120,000	3,907	103,200	16,800

C. W. Whittier & Bro. ***Real Estate Brokers***
82 DEVONSHIRE STREET SHAWMUT BANK BUILDING
Selling, Leasing and Management of Business Property a Specialty

No.	Owner	Total	Sq. Ft.	Land	Building
156, 158	N. E. Tel. & Tel. Co.	$1,553,000	12,346	$480,700	$1,072,300
	Cor. Batterymarch.				
172, 174	Edward V. French *et al.* trs.	122,000	3,500	94,500	27,500
176, 184	Edward V. French *et al.* trs.	206,000	5,567	128,100	77,900
	Cor. Leman Place.				
188	Chas. E. Cotting *et al.* trs.	25,000	1,088	24,000	1,000
190	John W. Morss *et al.* trs.	72,000	2,154	40,800	31,200
194, 208	Chas. E. Cotting *et al.* trs.	270,000	10,127	182,300	87,700
212, 222	Valued at 165, 167 Broad Street.				

HINGHAM STREET

1	Maria G. Cruz	2,700	828	1,200	1,500
2	Maria G. Cruz	2,700	821	1,200	1,500

HOLDEN COURT

1	Frank Colabelli	4,000	810	1,600	2,400
2	Frank Colabelli	4,800	1,035	1,800	3,000
3	Frank Colabelli	4,500	950	1,700	2,800
4	Frank Colabelli	2,900	720	1,300	1,600
5	Frank Colabelli	4,000	845	1,700	2,300

HOLLAND PLACE

1	*B. Y. M. C. Association	2,700	1,373	2,700	

HOLLEY SQUARE

1	Morris Miller *et al.*	5,600	1,033	2,800	2,800
2	Morris Miller *et al.*	5,000	981	2,200	2,800

HOLLIS STREET

8	David W. Foster hrs.	16,000	1,644	13,200	2,800
10	John H. Foster *et al.*	9,000	816	6,500	2,500
Theatre	G. L. De Blois *et al.* trs.	185,200	13,808	151,900	33,300
26	G. L. De Blois *et al.* trs.	13,000	1,281	11,500	1,500
28	A. Whiteside *et al.* trs.	20,700	1,540	16,900	3,800

HOLLY STREET

W. Side	Emma L. Harris	6,800	4,836	2,200	4,600
E. Side	Joseph M. Spreiregan	1,500	5,625	1,500	

HOLMES ALLEY

2½	Julia S. O'C. Parker	1,200	435	200	1,000

HOLYOKE STREET

5	Edward Dance	7,000	2,100	3,900	3,100

No.	Owner	Total	Sq. Ft.	Land	Building
7	Julius Riddick	$6,300	2,100	$3,700	$2,600
9	Ursula Holder	6,000	2,205	3,900	2,100
11	Mary A. Marsh	6,000	2,205	3,900	2,100
15	George Ehrenfried heirs	6,500	2,205	3,900	2,600
17	Clarence A. Holder *et al.*	6,500	2,205	3,900	2,600
19	Mary E. Newhall	6,000	2,205	3,900	2,100
21	Clifford A. Sinclair *et al.*	6,000	2,205	3,900	2,100
23	Serena Holmes	6,000	2,205	3,900	2,100
25	*H'r'et Tubman House, Inc.	7,000	2,100	3,700	3,300
27	*H'r'et Tubman House, Inc.	7,000	2,100	3,700	3,300
29	Victoria Saunders	5,800	2,100	3,700	2,100
31	Daniel H. Miner	5,800	2,145	3,700	2,100
33	Trs. Grammar School, E. P. of Town of Roxbury	5,000	1,579	2,800	2,200
35	Isabella L. Ellis	5,500	1,580	2,800	2,700
37	Walter S. Fox *et al.* trs.	7,000	1,589	2,800	4,200
39	Isaac L. Wright	6,200	1,589	2,800	3,400
	Cor. Carleton.				
10	Fannie E. Platt *et al.*	7,000	2,260	4,100	2,900
12	Harriet Thomas	7,000	2,205	3,900	3,100
14	Fannie Lazarus *et al.*	7,000	2,205	3,900	3,100
16	James H. Watkins	7,000	2,205	3,900	3,100
18	Janette E. Watkins	7,000	2,205	3,900	3,100
20	Arniece Willis	5,500	2,205	3,900	1,600
22	Frederick D. Johnson *et al.*	6,500	2,205	3,900	2,600
24	Sophronia C. Squires	6,000	2,205	3,900	2,100
26	Irene Wright *et al.*	6,500	2,205	3,900	2,600
28	Lucy E. Smith	6,000	2,310	3,500	2,500
30	Workingmen's Co-op Bank	6,000	2,310	3,500	2,500
32	Hallie B. Fuguae	6,500	1,890	2,800	3,700
34	Fannie Lonon	6,500	1,890	2,800	3,700
36	William L. Shelton	6,500	1,890	2,800	3,700
38	Isabella L. Ellis	6,500	1,980	3,000	3,500
40	Jacob Long	6,000	1,883	2,800	3,200
42	Jacob Long	6,500	1,925	3,400	3,100
	Cor. Carleton.				

HOWARD STREET

13	Martha A. Prescott tr.	35,000	1,000	28,000	7,000
17	Cyrus Sargent hrs.	43,000	1,000	35,000	8,000
21 23	Realty Inc.	44,000	1,020	27,700	16,300
25	Joe and Nemo, Inc.	60,000	930	37,200	22,800
	Cor. Stoddard.				
27, 29	Abraham P. Levin	72,000	2,700	64,000	8,000

No.	Owner	Total	Sq. Ft.	Land	Building
31	James E. Stewart *et al.* trs.	$22,400	1,518	$18,100	$4,300
33	Max H. Hatch *et al.*	24,500	1,700	20,400	4,100
35	Gertrude H. Graham *et al.*	22,000	1,800	18,600	3,400
37	Chin Ming	22,000	1,868	19,000	3,000
39	Lillian L. Pezrow	22,000	1,642	18,000	4,000
41	Cyrus Sargeant hrs.	18,000	1,756	15,800	2,200
43	Pasquale Daniels	50,000	2,700	32,400	17,600
45, 49	Valued at 10 Bulfinch Street.				
30, 36	Luke Beard hrs.	159,500	9,865	128,200	31,300
48	Ida Massa	16,000	1,750	13,100	2,900
50	Nathan Parnes	12,500	1,970	9,300	3,200
52, 54	William R. Scharton	22,000	1,600	15,200	6,800
56, 60	William R. Scharton	25,000	1,235	18,500	6,500

HUDSON STREET

3	Wong Hing Sang *et al.* trs.	4,200	389	2,700	1,500
5, 9	Ray Jacobs *et al.*	57,500	2,925	17,500	40,000
11	Henry C. Thacher hrs.	12,000	1,470	8,800	3,200
13	Assad Hadge	11,000	1,470	8,800	2,200
15	Assad Hadge	11,000	1,470	8,800	2,200
17	Jamily E. Homsey	11,000	1,470	8,800	2,200
19	Henry C. Thacher hrs.	12,000	1,470	8,800	3,200
21	Henry C. Thacher hrs.	12,000	1,470	8,800	3,200
23	Yee Shue Wah *et al.* trs.	12,000	1,470	8,800	3,200
25, 29	Atlantic Refining Co. Valued at 74-84 Kneeland Street.				
	Cor. Kneeland.				
47	Fares G. Deban	6,000	1,400	5,600	400
49	Fares G. Deban	9,000	1,400	5,600	3,400
51	Fares G. Deban *et al.*	9,500	1,400	5,600	3,900
53	Abraham M. Laham Co.	8,500	1,375	5,500	3,000
55	Adolph Nahass	11,700	1,500	6,000	5,700
59	Michael J. Hogan	6,000	1,041	4,200	1,800
61	Michael J. Hogan	6,500	1,252	5,000	1,500
71	Julia Ayoub	5,000	1,183	3,600	1,400
73	Ajea Arbenee	5,500	1,186	4,100	1,400
75	John G. Sabbey	5,500	1,186	4,000	1,500
77	George D. Homsi	6,100	1,186	4,100	2,000
79	Charlie Tebagy *et al.*	5,500	1,183	3,800	1,700
89	Edward H. Rogers	8,000	1,400	4,900	3,100
91	Edward H. Rogers	8,400	1,400	4,900	3,500
93	Frederick W. Rogers tr.	8,500	1,400	4,900	3,600
95	George M. Hadge tr.	6,400	1,400	4,900	1,500
97	Mary Tawa	6,800	1,400	4,900	1,900

No.	Owner	Total	Sq. Ft.	Land	Building
99	Frederick W. Rogers tr.	$8,000	1,400	$4,900	$3,100
101	Catherine L. Welsh *et al.*	8,000	1,400	4,900	3,100
103	Shahady Tradd *et al.*	7,500	1,400	4,900	2,600
105	John Gaston *et al.* trs.	7,000	1,400	4,900	2,100
107	John Gaston *et al.* trs.	7,000	1,400	4,900	2,100
117	United Antiochian Soc. of St. Mary	20,000	4,216	7,900	12,100
123	Lillian M. Patch	5,000	1,400	2,800	2,200
125	Michael Joseph *et al.*	5,000	1,400	2,800	2,200
127	Martha Kantus	5,500	1,400	2,800	2,700
129	Abraham J. Maloof	6,000	1,400	2,800	3,200
131	Mary S. J. Sayr	6,000	1,400	2,800	3,200
133	Raymond M. Leasher *et al.*	6,000	1,400	2,800	3,200
135	Raymond M. Leasher *et al.*	5,000	1,400	2,800	2,200
137	Aneesy Boussard	5,500	1,400	2,800	2,700
139	Geo. D. Moses *et al.*	5,000	1,400	2,800	2,200
141	Assad Corey	6,000	1,396	2,800	3,200
143	Yainna Ameskeey	5,000	1,400	2,800	2,200
145	John A. Dow	5,000	1,400	2,800	2,200
147	John A. Dow	5,500	1,400	2,800	2,700
149	Henry F. Birmingham *et al.*	1,500	513	1,500	
	Cor. Curve.				
4	Yee Ging Wee *et al.* trs.	10,500	1,271	7,600	2,900
6	Wm. A. Rodday trs.	11,000	1,250	7,500	3,500
8	Shew L. Wong *et al.*	10,500	1,253	7,500	3,000
10	Shew L. Wong *et al*	10,500	1,253	7,500	3,000
12	Moses K. Shibley	10,000	1,266	7,600	2,400
14	Yee Shue Wah *et al.* trs.	11,000	1,252	7,500	3,500
16	Eleanor C. Dillon *et al.*	9,000	1,260	7,600	1,400
18	James J. Sullivan	11,500	1,260	7,600	3,900
20	Lee Szee Wong	10,500	1,271	7,600	2,900
24	Mary A. Calligan	6,500	1,230	6,200	300
26	Ung Hay Hsang *et al.* trs.	4,100	922	4,100	
28	Ung Hay Hsang *et al.* trs.	4,100	922	4,100	
30	Mary Calligan	5,000	984	4,400	600
32	Thomas G. Maloof hrs.	6,500	1,060	4,800	1,700
34	Mary Aboozbeeb	6,500	1,058	4,800	1,700
36	Mansour Koram	6,500	1,060	4,800	1,700
38	Guiseppina Bataglia	6,500	1,060	4,800	1,700
40	Ajea Arbenee	6,500	1,189	5,300	1,200
42	George M. Hadge	6,500	1,189	4,700	1,800
44	George M. Hadge	6,500	1,189	4,700	1,800
46	Lily H. Kwong	10,000	1,230	5,500	4,500
48	Lily H. Kwong	10,000	1,230	5,500	4,500

No.	Owner	Total	Sq. Ft.	Land	Building
50, 52	Shaheen Zeghibe *et al.*	$20,700	2,450	$11,100	$9,600
54	Soltany Deban	6,300	928	4,200	2,100
56	Agaby M. Hadge	6,500	950	4,700	1,800
	Cor. Harvard.				
58, 66	Josephine E. McCarthy	21,800	5,450	21,800	
68	*St. John's Society of Damascus	15,500	1,298	4,500	11,000
70	Adelle Shayeb	8,000	1,234	4,300	3,700
72	Freda A. Shabo	8,000	1,230	4,300	3,700
74	Mike Hawa	8,000	1,233	4,300	3,700
76	Mary Alum *et al.*	7,200	1,237	4,300	2,900
78	Josephine Alum	7,700	1,294	4,500	3,200
80	Josephine Alum	7,700	1,297	4,500	3,200
82, 84	**Virgin Mary Society of Damascus	11,500	1,768	6,200	5,300
86	Dieb F. Judoun *et al.*	7,000	1,230	4,300	2,700
88	Majeed B. Maloof	7,500	1,230	4,300	3,200
90	Daniel McNamara	7,000	1,230	4,300	2,700
92	Fadlo Hakar hrs.	7,000	1,230	4,300	2,700
94	Ajea Arbenee	6,300	1,230	4,300	2,000
96	Habib Tawa *et al.*	6,000	1,230	4,300	1,700
98	Azif M. Scoff *et al.*	6,500	1,230	4,300	2,200
100	John Gaston *et al.* trs.	5,000	972	3,400	1,600
102	John Gaston *et al.* trs.	5,000	816	3,400	1,600
104, 106	Anthony Rahwan tr. *et al.*	10,000	1,680	6,700	3,300
	Cor. Oak.				
112	Elias N. Haddad	5,500	1,312	2,600	2,900
114	Gabriel J. E. Jabraly *et al.*	5,000	1,320	2,600	2,400
116	Minnie Jadoun *et al.*	5,000	1,365	2,700	2,300
118	D. F. McGarry hrs.	5,000	1,117	2,200	2,800
120	John A. Dow	5,000	1,117	2,200	2,800
122	Mary H. Terrio	5,000	1,178	2,400	2,600
124	Mary H. Terrio	3,400	1,178	2,400	1,000
126	Ida Blander	5,000	1,178	2,400	2,600
132	Henry C. Brookings	2,800	1,414	2,800	
134	Anessy Boussard	5,000	1,414	2,800	2,200
136	Abdo Peters	5,500	1,250	2,500	3,000
138	Rose T. Dow	5,000	1,353	2,700	2,300
140	Mary Alum *et al.*	5,000	1,260	2,500	2,500
142, 144	Louis Rabbat *et al.*	5,500	1,700	5,100	400
	Cor. Curve.				

HULL STREET

7	Antonio Pestauro *et al.*	11,000	986	3,000	8,000
9, 15	*City of Boston, see Snelling Place.				
	*City of Boston	266,400	88,720	266,400	
	Cor. Snowhill.				

No.	Owner	Total	Sq. Ft.	Land	Building
53	Annie M. Herlihy	$2,400	594	$1,200	$1,200
55	Peter A. Capodilupo *et al.*	2,800	800	1,600	1,200
57	Nicola Scanzo *et al.*	4,500	950	1,900	2,600
59	Vincenzo Di Iorio *et al.*	20,000	1,912	3,800	16,200
6	Christoforo Polci *et al.*	8,000	814	2,400	5,600
8	Pellegrino Masiello *et al.*	7,500	875	2,600	4,900
10	Francesco Ratto	7,500	877	2,600	4,900
12	Camillo Marotta	7,500	876	2,600	4,900
14	Christina Ventullo	10,500	1,016	3,100	7,400
14½	Michele Moschella *et al.*	10,500	1,056	3,200	7,300
16	Giuseppe Sarno	11,000	1,321	4,000	7,000
18, 20	Corrado Valro *et al.*	16,500	1,759	5,400	11,100
22	Severino D'Alelio *et al.*	13,000	1,400	4,200	8,800
24	Severino D'Alelio *et al.*	13,000	1,716	5,100	7,900
28	Giovanni Ghiradelli	14,500	1,581	4,700	9,800
30	Carmelo Capobianco	10,000	1,275	3,800	6,200
32	Florindo Luongo *et al.*	8,500	1,054	3,200	5,300
34	Bartolonio Parode *et al.*	9,500	955	2,900	6,600
36	*Wom.'s M. E. Home Mis.	28,300	1,500	4,500	23,800
38, 40	*Wom's M. E. Home Mis.	40,000	1,520	4,600	35,400
	Cor. Hull Place.				
44	Mathilde Leveroni	2,500	449	1,300	1,200
46	Albert Montardo	4,000	494	1,500	2,500
48	William Moglia	4,000	459	1,400	2,600
50	Michele Giudice	4,000	684	2,100	1,900
52	Maria D'Ambrosio	9,000	792	3,200	5,800
	Cor. Snowhill.				

HULL STREET COURT

1	Maria Cuneo	4,000	740	700	3,300
2	John Garibotti *et al.*	4,000	740	700	3,300

HULL STREET PLACE

1	Guiseppe Leverone	1,600	419	400	1,200
2	Wom.'s Home Miss. So.	1,700	479	500	1,200

HUNNEMAN COURT

	The Goldthwaite Fur. Co.	9,000	5,725	2,000	7,000

HUNNEMAN STREET

27	Richard A. O'Hearn	4,100	6,167	3,100	1,000

No.	Owner	Total	Sq. Ft.	Land	Building
33	F. Knight & Sons Corp.	$20,000	5,960	$3,900	$16,100
	F. Knight & Sons Corp.	2,200	2,627	2,200	
	S. W. Side				
24, 28	Richard A. O'Hearn	11,500	22,390	11,200	300
	Cor. Reed				

HUNTINGTON AVENUE

	Cor. Blagden.				
15, 35	Samuel Eliot *et al.* trs.	500,000	14,472	361,700	138,300
39	Charles W. Rowell	37,300	2,000	26,000	11,300
41	Charles W. Rowell	38,800	2,152	27,500	11,300
43, 51	Charles W. Rowell	230,000	11,053	176,800	53,200
	Cor. Exeter.				
63, 95	B. & A. R. R. Co.	3,407,100	608,943	3,351,300	55,800
97, 141	**Mass. Char. Mech. As.	915,200	109,890	714,300	200,900
151	George B. White	40,000	2,419	26,600	13,400
153	George B. White	36,000	2,360	21,200	14,800
155	F. R. Bangs *et al.* trs.	36,700	3,202	28,800	7,900
157	Charlestown 5c Savs. Bank	40,000	3,193	28,700	11,300
159	Robert J. Lyttle	36,000	2,995	27,000	9,000
161	Warren 5 Cts. Sav's Bank	32,000	2,995	27,000	5,000
163	Warren 5 Cts. Sav's Bank	32,000	2,988	27,000	5,000
165	Albert Besse *et al.*	38,000	3,000	27,000	11,000
167	Albert Besse *et al.*	38,000	3,000	27,000	11,000
169, 173	Anna M. Feeley	117,500	9,000	81,000	36,500
175, 179	Charles B. McLaughlin	185,000	9,000	81,000	104,000
181	Charles B. McLaughlin	35,000	3,000	27,000	8,000
183	Henry M. Channing tr.	36,000	3,000	27,000	9,000
185	Henry M. Channing tr.	36,000	3,000	27,000	9,000
187, 189	F. G. Howard *et al.* trs.	65,000	6,500	52,000	13,000
191	F. G. Howard *et al.* trs.	36,000	3,375	27,000	9,000
193	F. G. Howard *et al.* trs.	33,000	2,400	22,800	10,200
195	F. G. Howard *et al.* trs.	43,000	2,834	31,200	11,800
	Cor. Norway.				
Form. 201, 217	First Church of Christ, Scientist	167,000	23,870	167,000	
N.W. Side	First Church of Christ, Scientist	406,700	58,103	406,700	
235, 243	F. G. Howard *et al.* trs.	450,000	22,500	292,500	157,500
	*Mass. Horticultural Soc.	745,000	22,500	585,000	160,000
	Cor. Massachusetts Ave.				
249	New Boston Music Hall	800,000	34,611	623,000	177,000
251, 289	The Huntington Co.	1,100,000	51,547	618,600	481,400
	Cor. Gainsborough				

No.	Owner	Total	Sq. Ft.	Land	Building
291, 301	Henry C. Brookings	$300,000	17,992	$215,900	$84,100
305, 307	Jennie A. Clem	126,000	5,942	29,700	96,300
309, 315	Exchange Trust Co.	180,000	14,399	72,000	108,000
319	Harry Coleman *et al.*	90,000	8,617	43,000	47,000
327	Harry Coleman *et al.*	85,000	8,331	41,600	43,400
331	Harry Coleman *et al.*	80,000	6,280	31,400	48,600
335	Harry Coleman *et al.*	80,000	6,214	31,200	48,800
337, 339	Harry Coleman *et al.*	180,000	12,026	60,000	120,000
	Cor. Opera Place.				
341, 353	Opera Holding Co.	240,000	33,750	135,000	105,000
353	Jacob B. Appleton	60,000	7,647	30,000	30,000
	Cor. Forsyth.				
365	Boston Storage Warehouse Company	1,225,000	59,485	237,900	987,100
387, 395	Roosevelt Company	405,000	25,274	75,800	329,200
	Cor. Fencourt.				
407	Samuel U. Goldberg	85,000	5,852	35,100	49,900
409	Robert J. Casey *et al.*	85,000	4,534	40,800	44,200
	Cor. Hemenway.				
	*Museum of Fine Arts	2,690,000	516,640	775,000	1,915,000
	Cor. Museum Rd.				
491	Fannie Goodman *et al.*	105,000	6,842	34,200	70,800
497	Louvre Inc.	108,000	6,561	32,800	75,200
505	Cora B. Warner	125,000	5,500	33,000	92,000
	Cor. Louis Prang.				
	George J. Wilson	52,600	17,537	52,600	
	Jnctn. Vancouver St.				
W. Side	Standard Oil Co.	25,000	6,803	20,400	4,600
Rear	John W. Baldwin	3,100	6,262	3,100	
Lot 18	John W. Baldwin	3,300	2,181	3,300	
Lot 17	John W. Baldwin	3,200	1,832	3,200	
Lot 16	John W. Baldwin	3,000	1,731	3,000	
Lot 15	John W. Baldwin	2,800	1,628	2,800	
Lot 14	John W. Baldwin	2,700	1,526	2,700	
553	Warren E. Collins Inc.	11,000	1,870	3,700	7,300
555	Warren E. Collins, Inc.	11,000	1,588	3,200	7,800
557, 561	Mary F. Kett	11,000	1,828	3,700	7,300
	Cor. Evans Way				
	Francis J. Ward devs.	45,400	22,420	45,400	
	Cor. Longwood Avenue				
	*City of Boston, Girls' Latin, P.A.Collins and Normal Schools	975,000	141,076	225,000	750,000
635, 639	Anastas Christo	20,500	1,866	13,100	7,400
639B	Theo. C. Themo *et al.*	2,400	169	1,400	1,000
641	Theo. C. Themo *et al.*	32,000	3,441	7,000	25,000

No.	Owner	Total	Sq. Ft.	Land	Building
643, 645	Josephine Cunniff *et al.*	$34,000	2,496	$10,000	$24,000
	Cor. Worthington				
	*City of Boston	105,000	28,307	63,700	41,300
665	Vernon Garage, Inc.	10,000	894	6,300	3,700
	Cor. Wigglesworth				
Pt. Lot 37	*P. & F. of Harvard Col.	3,400	1,520	3,400	
Pt. Lot 36	*P. & F. of Harvard Col.	2,400	1,100	2,400	
Pt. Lot 35	*P. & F. of Harvard Col.	2,700	1,219	2,700	
697, 721	*Peter Bent Brigham Hospital	2,700,000	414,837	829,700	1,870,300
	Cor. Francis St.				
727, 731	Charles H. Winn	37,000	7,414	22,000	15,000
733, 739	Mary A. Harmon *et al.*	27,000	5,000	15,000	12,000
741, 743	Louise G. Lyons	24,500	3,405	8,500	16,000
745, 747	John B. Lyons Jr.	15,000	1,625	5,000	10,000
	Cor. Fenwood Road.				
W. Side	*City of Boston	188,700	27,923	23,700	165,000
761, 773	Grove Hall Savs. Bank	46,200	8,103	16,200	30,000
775	Harris Gertlin	12,400	3,684	7,400	5,000
777, 779	Alice G. Johnston	71,800	9,178	13,800	58,000
	Cor. St. Albans Road.				
783, 785	Alice G. Johnston	70,500	10,000	12,500	58,000
791	Veronica Kazanjian *et al.*	7,400	1,627	2,100	5,300
793	Veronica Kazanjian *et al.*	7,400	1,659	2,200	5,200
795, 797	Veronica Kazanjian *et al.*	8,700	1,745	2,400	6,300
	Cor. Kempton St.				
799, 801	Ferdinand F. Mayer	9,500	1,804	2,600	6,900
803	Ferdinand F. Mayer	8,000	1,638	2,100	5,900
805	Ferdinand F. Mayer	8,500	1,647	2,100	6,400
841	*House of Good Shepherd	469,900	460,265	220,900	249,000
873	Myer I. Eilberg *et al.*	28,900	9,463	10,800	18,100
875	Myer I. Eilberg *et al.*	26,900	5,726	6,500	20,400
877	Myer I. Eilberg *et al.*	26,900	5,686	6,500	20,400
881	Sylvester Sviokla	24,600	4,333	5,600	19,000
883	Sylvester Sviokla	24,200	3,985	5,200	19,000
887, 895	Annie M. Gardiner	53,000	8,640	11,000	42,000
901	Scott Tea Co. Valued at 394 Riverway.				
	Cor. Riverway.				
	Cor. Dartmouth.				
8, 14A	S. S. Pierce Realty Co.	663,000	10,841	466,200	196,800
16, 20	F. W. Kittredge *et al.*	150,000	5,985	120,000	30,000
22	Harriet L. Hemenway	66,000	1,960	45,100	20,900
24, 38	Walter E. Hewins *et al.* trs.	505,000	17,896	357,900	147,100
S. E. Side	William A. Muller *et al.* trs.		2,620		

No.	Owner	Total	Sq. Ft.	Land	Building
46	William A. Muller *et al.* trs.	$320,000	13,773	$316,700	$3,300
	Cor. Stuart.				
56, 58	Bost. & Albany R. R. Co.	168,600	26,962	161,700	6,900
	Cor. Irvington.				
64	J. Albert Walker hrs.	55,000	3,000	45,000	10,000
66, 66A	J. Albert Walker hrs.	44,600	3,000	36,000	8,600
68	J. Albert Walker hrs.	37,300	3,000	27,000	10,300
70	J. Albert Walker hrs.	37,300	3,000	27,000	10,300
72	Charlotte M. Doherty	52,000	3,000	27,000	25,000
74	Charlotte M. Doherty	52,000	3,000	27,000	25,000
76	Frank L. Elkin	51,000	3,285	29,600	21,400
78	Frank L. Elkin	53,500	3,312	29,800	23,700
80	Mary A. Greene *et al.*	38,700	3,299	29,700	9,000
82	Thomas W. Dooley	40,000	3,303	30,000	10,000
84	Charlestown Five Ct. Sav. Bank	36,000	3,291	29,600	6,400
86	John C. Blondell *et al.*	42,000	3,305	30,000	12,000
90	F. R. Bangs *et al.* trs.	35,800	3,000	27,000	8,800
92	F. R. Bangs *et al.* trs.	35,800	3,000	27,000	8,800
94	Henry M. Channing tr.	37,000	3,003	27,000	10,000
96	Margaret Schultz	41,000	3,000	27,000	14,000
98	Julia E. Sullivan	41,500	3,000	27,000	14,500
100	Eli Goldberg	35,000	2,748	24,700	10,300
102	Thomas F. Toomey	63,000	3,252	35,800	27,200
	Cor. Garrison.				
106	John C. L. Dowling	50,000	2,880	27,400	22,600
108	Exchange Trust Co.	30,000	3,000	22,500	7,500
110	Franklin H. Hutchins tr.	28,000	2,880	21,500	6,500
112	Jacob Brown	30,000	2,880	21,500	8,500
114	Walter Nash	30,000	3,006	22,600	7,400
116	Walter Nash	30,000	3,012	22,600	7,400
118	Walter Nash	30,000	2,875	21,600	8,400
120	Frank J. Holderried	30,000	2,887	21,600	8,400
122	Frank J. Holderried	30,000	2,874	21,600	8,400
124	Bristol County Sav. Bank	30,000	2,874	21,600	8,400
128	Bristol County Sav. Bank	30,000	2,875	21,600	8,400
130	Lina E. Hobbs	30,000	2,875	21,600	8,400
132	Samuel Hobbs	30,000	2,948	22,100	7,900
134	Margaret M. Daley	27,000	2,880	18,000	9,000
136	Minnie Stern tr. *et al.*	33,000	2,880	20,900	12,100
138	Minnie Stern tr. *et al.*	33,000	2,880	20,900	12,100
140	M. R. Connolly *et al.* trs	36,000	2,880	25,900	10,100
142	M. R. Connolly *et al.* trs.	36,000	2,860	25,700	10,300
144	Walter D. Brownell *et al.*	148,000	6,026	78,400	69,600
	Cor. W. Newton.				
150	Thomas F. Toomey	100,000	4,273	55,500	44,500

No.	Owner	Total	Sq. Ft.	Land	Building
152	John C. Walsh	$34,500	3,000	$22,500	$12,000
154	Walter R. Moore	26,500	3,000	21,000	5,500
156	Alexes Frankie	27,000	2,648	18,700	8,300
158	Alexes Frankie	27,000	2,638	18,500	8,500
160	Joseph M. Isenberg *et al.*	33,000	2,642	18,500	14,500
162	Joseph M. Isenberg *et al.*	31,000	2,632	18,400	12,600
164	Nellie C. Brennan	32,000	3,260	23,500	8,500
166	Nellie C. Brennan	32,000	3,249	22,700	9,300
168	Nellie C. Brennan	32,000	3,249	22,800	9,200
170	Charles A. Winchester	32,000	3,252	22,800	9,200
172	Charles A. Winchester	32,000	3,235	22,600	9,400
176; 178	J. B. Thomas *et al.* trs.	103,000	7,426	53,000	50,000
180	J. B. Thomas *et al.* trs.	45,000	3,600	27,000	18,000
186	Valued at 8 Cumberland Street.				
	Cor. Cumberland.				
194	Samuel J. Barron	45,000	3,243	32,400	12,600
196	Goldie Barron	31,500	2,236	20,200	11,300
200	**Allan Forbes *et al.* trs.	115,000	6,080	51,100	63,900
202	Paul M Hamlen. tr.	45,000	3,255	29,300	15,700
204	Paul M. Hamlen tr.	45,000	3,255	29,300	15,700
206	H. L. Sampson *et al.* trs.	40,500	3,271	29,300	11,200
208	H. L. Sampson *et al.* trs.	40,500	3,271	29,300	11,200
210	Michael C. Abboud	36,000	2,880	26,900	9,100
212	Harry C. Demeter	50,000	2,880	27,400	22,600
214, 216	Harry Coleman *et al.* trs.	90,000	5,760	54,800	35,200
218	Minnie Furash	85,000	6,720	60,500	24,500
222	Paul M. Hamlen tr.	47,000	3,360	31,900	15,100
224	Paul M. Hamlen tr.	47,000	3,360	31,900	15,100
226	Paul M. Hamlen tr.	44,000	2,880	28,800	15,200
228	Paul M. Hamlen tr.	44,000	2,640	29,000	15,000
230	Jennie M. Hamilburg	40,000	2,640	31,700	8,300
232	Frederick L. Briggs	45,000	2,640	37,000	8,000
234, 238	Fifty Associates	270,000	7,920	158,400	111,600
240	Wiliam F. Temple	150,000	3,606	97,300	52,700
	Cor. Massachusetts Avenue.				
242, 248	Augustus F. Goodwin	400,000	6,108	232,000	168,000
250	Miriam Hirsh	55,000	3,000	48,000	7,000
252-254	Jas. E. Rothwell *et al.* trs.	160,000	5,455	81,800	78,200
258	Childs Dining Hall Co.	225,000	11,635	139,600	85,400
264	Jewett Repertory Theatre Fund, Inc.	350,000	17,074	204,900	145,100
270-280	Harry Coleman *et al.* trs.	270,000	9,134	100,500	169,500
282, 286	Putnam Hotel Co.	56,000	3,720	37,000	19,000
	Cor. Gainsborough.				
294	**N. E. Conservatory of Music	834,900	45,269	181,100	653,800

No.	Owner	Total	Sq. Ft.	Land	Building
312, 320	*Boston Y. M. C. A.	$1,120,000	68,572	$205,700	$914,300
S. Side	*N. E. Univ. of B. Y. M. C. A.	315,000	136,202	272,400	42,600
In Rear	*The Durant Inc.	1,600	1,289	1,600	
336	*The Durant Inc.	184,000	91,409	182,800	1,200
Lot F	*The Durant Inc.	210,000	70,001	210,000	
416	*Tufts Medical College	240,000	22,926	68,800	171,200
	Cor. Greenleaf.				
	*Trs. Tufts Medical Col.	160,000	58,960	117,900	42,100
	Cor. Drisko, No. 15.				
436, 438	Michael Gogos *et al.*	17,000	1,311	9,800	7,200
440	James P. Gogos	7,000	917	3,600	3,400
	Junc. Parker.				
444-452	Joseph Newman	45,000	3,831	23,000	22,000
454-460	Edward C. Allen	180,000	14,912	44,700	135,300
464	Robert T. Paine *et al.* trs.	100,000	6,395	25,600	74,400
	*Wentworth Institute	208,000	139,151	208,000	
	Cor. Louis Prang St.				
	Cor. Ruggles				
	*Wentworth Institute	1,130,000	445,247	333,900	796,100
560	*City of Boston	60,000	24,628	36,900	23,100
572	Sumner L. Poorvu *et al.*	137,700	8,819	17,600	120,100
574	Sumner L. Poorvu *et al.*	135,000	7,890	15,800	119,200
	Julius I. Nesson	5,000	2,856	5,000	
	Julius I. Nesson	20,000	16,000	20,000	
	Cor. Vancouver				
584, 588	Joseph M. Isenberg *et al.*	23,000	2,312	8,000	15,000
590	Fred J. Gagnon	85,000	13,012	26,000	59,000
	Cor. Ward				
S. E. Side	Mary J. Donnelly trs.	8,400	8,427	8,400	
	Cor. St. Alphonsus				
634	Francis J. Ward devs.	103,000	49,076	98,200	4,800
644	**Children's Hosp. Corp.	106,000	6,477	26,000	80,000
	Cor. Longwood Avenue				
646, 650	Samuel H. Wachsman	61,000	12,889	36,000	25,000
652, 654	Brookline Sav'gs Bank	105,400	6,163	15,400	90,000
656	Cambridge Sav'gs Bank	88,300	5,333	13,300	75,000
	Cor. Conant				
660	Joseph Newman	96,000	8,079	16,000	80,000
	Cor. Worthington				
664	Alice J. Powers	39,500	8,531	25,500	14,000
682	Edward F. Mahady *et al.*	35,500	2,080	4,700	30,800
692	Mary F. Connelly	13,000	1,469	3,700	9,300
694	James Kelly *et al.*	9,900	1,385	2,700	7,200
696	John J. Kelly	13,400	2,038	4,000	9,400

No.	Owner	Total	Sq. Ft.	Land	Building
698	Mary E. Kett	$11,000	2,023	$4,000	$7,000
700	Mary E. Kett	8,000	1,334	2,700	5,300
702	John Jackson *et al.*	8,300	1,662	3,300	5,000
704	Edith G. Adams	12,200	3,563	7,000	5,200
706, 712	Niles Management Inc.	77,000	11,233	21,000	56,000
714, 722	John H. O'Neil	66,900	6,606	26,400	40,500
	Cor. Tremont				
	Cor. Calumet				
724, 742	Louis Kaplan	77,500	8,522	35,000	42,500
746, 748	Lincoln Realty Co.	19,600	2,662	10,600	9,000
750	Louise S. Long *et al.*	9,500	1,529	3,000	6,500
752	Francis Hoffman	8,700	1,599	3,200	5,500
754	Frank Malfa	8,900	1,738	3,400	5,500
756	Ella M. Bailey	6,900	1,854	3,700	3,200
758	Ella M. Bailey	6,900	1,974	4,000	2,900
760	Lillie L. Greenhood	8,700	2,003	4,000	4,700
762	Lillie L. Greenhood	7,900	1,638	3,200	4,700
764	Frank Lamalfa	10,800	1,394	2,800	8,000
	Cor. Wait St.				
766, 770	Allied Realty Co.	27,300	4,073	8,100	19,200
772	Allied Realty Co.	7,000	2,024	3,000	4,000
774	Allied Realty Co.	7,000	2,628	3,900	3,100
776	Allied Realty Co.	7,000	2,658	4.000	3,000
778	Allied Realty Co.	7,000	2,504	3,800	3,200
780	Allied Realty Co.	7,000	2,405	3,600	3,400
782	Allied Realty Co.	7,000	2,327	3,500	3,500
	Cor. Mission St.				
784, 804	Beacon Holding Co.	125,000	19,063	28,500	96,500
	Cor. Frawley St.				
800-810	Bernard Troubh	25,000	8,000	12,000	13,000
812	S. Side Garage Realty Corp.	75,400	23,500	9,400	66,000
816, 818	Gregor Peterson *et al.*	6,200	3,016	2,700	3,500
820, 824	Gregor Peterson *et al.*	15,000	1,794	2,300	12,700
	Cor. Shepard Ave.				
826	Emil O. Frech	8,000	1,111	1,400	6,600
828	Domenica Leonti	7,000	1,059	1,300	5,700
830	Catherine E. Doyle hrs *et al.*	6,400	1,132	1,400	5,000
832	Frank Crisafulli *et al.*	6,500	1,080	1,300	5,200
834	Annie J. Cullinane *et al.*	7,500	916	1,200	6,300
	Cor. Parker Hill Ave.				
836	Hannah Greenhood	7,000	1,991	2,000	5,000
838	Hannah Greenhood	6,500	1,280	1,500	5,000
840	Hannah Greenhood	6,400	1,212	1,400	5,000
S. Side	Hannah Greenhood	3,700	3,545	3,700	

No.	Owner	Total	Sq. Ft.	Land	Building
846	Helen E. Bubko	$7,000	2,413	$2,800	$4,200
848	Helen E. Bubko	7,000	2,267	2,500	4,500
850	Helen E. Bubko	7,000	2,159	2,400	4,600
852, 854	Vangel Christo *et al.*	11,000	2,769	3,200	7,800
858	William M. Collins	7,000	1,304	1,500	5,500
860	John J. Collins *et al.* trs.	7,500	1,686	2,100	5,400
862	John J. Collins *et al.* trs.	8,500	2,076	2,500	6,000
864	John J. Collins *et al.* trs.	8,600	2,128	2,600	6,000
866	John J. Collins *et al.* trs.	8,700	2,201	2,600	6,100
868	John J. Collins *et al.* trs.	8,900	2,193	2,800	6,100
870	John J. Collins *et al.* trs.	9,000	2,176	2,900	6,100
872	John J. Collins *et al.* trs.	9,500	2,160	3,100	6,400
	Cor. Colburn				
878	Emma R. Finn	10,000	2,031	2,900	7,100
880	Emma R. Finn	10,000	2,067	2,800	7,200
882	Martin Kroll *et al.*	10,000	2,081	2,700	7,300
884	Martin Kroll *et al.*	10,000	2,066	2,700	7,300
886	Angus D. MacDonald *et al.*	10,300	2,070	2,700	7,600
888	Hannah McDonald	10,400	2,070	2,700	7,700
890	Angus D. MacDonald *et al.*	10,400	2,070	2,700	7,700
892	Angus D. MacDonald *et al.*	10,400	2,070	2,700	7,700
894	Angus D. MacDonald *et al.*	10,500	2,070	2,800	7,700
896	Angus D. MacDonald *et al.*	11,000	2,070	2,900	8,100
In rear	Herman F. Clark	3,900	32,804	3,900	
900, 904	Peter J. Burke *et al.*	30,000	4,076	10,200	19,800
	Cor. South Huntington Ave.				
908, 920	Ellen D. Reynolds *et al.*	73,800	13,679	40,800	33,000
	Cor. Jamaica Way.				

Consult a Realtor

When you deal with a Realtor you obtain the services of an accepted member of a local Real Estate Board. That in itself gives assurance.

If there should be grounds for complaint against a Realtor you can appeal to the Board of which he is a member. That is a protection.

The standards of the National Association call for honesty and efficiency on the part of its members. That means dependable service.

All Realtors in Boston are members of the Boston Real Estate Exchange and of the National Association of Real Estate Boards, and are bound by its rules and adhere to its code of ethics.

Deal with a Realtor

BOSTON REAL ESTATE EXCHANGE

I

INDIA SQUARE

No.		Owner	Total	Sq. Ft.	Land	Building
		Cor. Broad.				
	2	Patrick F. Gallahue	$32,000	830	$24,900	$7,100
4,	6	Patrick F. Gallahue	21,000	800	16,000	5,000
10,	12	Catherine J. Heaney	18,400	800	14,400	4,000
14,	16	John F. Bowditch	17,000	800	13,600	3,400
18,	20	Arthur P. Mills *et al.* trs.	17,000	800	13,600	3,400
	22	Arthur P. Mills *et al.* trs.	17,000	800	13,600	3,400
	24	Arthur P. Mills *et al.* trs.	17,000	800	13,600	3,400
	26	Arthur P. Mills *et al.* trs.	17,000	800	13,600	3,400
	28	Valued at 79, 81 India Street.				
		Cor. India.				

INDIA STREET

Numbers on India Street changed in 1932.

	29	Francis W. Hunnewell *et al.* trs.	31,500	923	25,700	5,800
31,	35	E. Bridgewater Sav. Bank.	51,000	1,778	40,900	10,100
	37	Frank E. Buxton tr.	24,000	945	20,800	3,200
		Cor. Custom House.				
	41	Charles W. Rowell	45,200	1,924	38,500	6,700
	43	Charles W. Rowell	42,000	1,991	35,800	6,200
	45	Charles W. Rowell	44,000	2,064	37,200	6,800
	47	Charles W. Rowell	40,200	1,892	34,000	6,200
	49	Wm. H. Slocum *et al.* trs.	62,400	2,550	51,000	11,400
		Cor. Franklin.				
	51	John W. Morss *et al.* trs.	38,000	1,775	32,000	6,000
	53	Arthur P. Mills *et al.* trs.	30,600	1,806	27,100	3,500
	55	Arthur P. Mills *et al.* trs.	30,600	1,806	27,100	3,500
57,	59	C. W. Whittier *et al.* trs.	28,800	1,720	25,800	3,000
		Cor. Wharf.				
63,	67	Home Savings Bank	69,300	2,743	49,300	20,000
	69	E. Elwood Fay	20,300	905	16,300	4,000
71,	75	Franklin R. Webber *et al.*	39,000	2,436	39,000	
79,	81	Mary F. Donovan	40,400	1,620	34,000	6,400
		Cor. Export.				
12,	18	Bernard Jenney *et al.* trs.	114,000	2,384	107,200	6,800
		Cor. Central.				
		Cor. Milk.				
		Boston Grain & Flour Exchange Inc.	Valued at 177 Milk Street.			
54,	64	Eleanor H. D. Pearse *et al.* trs.	250,000	14,539	174,400	75,600
		Cor. Sears.				
	68	Stephen L. Bartlett	42,500	2,500	35,000	7,500

No.	Owner	Total	Sq. Ft.	Land	Building
74, 78	Frederick S. Whitwell *et al.* trs.	$189,000	4,941	$84,000	$105,000

INDIA WHARF

25	Ed. F. Dalton *et al.* trs.	11,200	970	8,700	2,500
26	Helen de Forest Stodder	10,200	908	8,200	2,000
27	Central W. & W. D. Corp.	10,100	912	8,100	2,000
28	Helen de Forest Stodder	9,900	882	7,900	2,000
29	Central W. & W. D. Corp.	11,100	1,008	9,100	2,000
30, 31	Central W. & W. D. Corp.	10,100	903	8,100	2,000
32, 33	Central W. & W. D. Corp.	15,200	1,360	12,200	3,000
34, 35	Central W. & W. D. Corp.	10,000	890	8,000	2,000
36	Central W. & W. D. Corp.	11,100	1,008	9,100	2,000
37	Helen de Forest Stodder	10,100	895	8,100	2,000
38	Central W. & W. D. Corp.	10,100	902	8,100	2,000
39	Central W. & W. D. Corp.	10,700	970	8,700	2,000
40	Ed. F. Dalton *et al.* trs.	11,200	970	9,200	2,000
41	Ed. F. Dalton *et al.* trs.	13,100	1,014	10,600	2,500

IPSWICH STREET

30	Geo. E. Cabot *et al.* trs.	168,000	17,785	48,900	119,100
17	William B. Rice hrs.	30,000	8,105	18,200	11,800
145	Robert Clement *et al.*	240,000	34,161	93,900	146,100
	Cor. Lansdowne.				
Lot B4	M. E. Wyzanski *et al.* trs.	8,100	4,622	8,100	
Lot B3	Arthur H. Kolsti *et al.*	2,500	1,222	2,500	
155	Mitchel Kolsti *et al.*	7,000	2,001	5,000	2,000
175	E. Phillip Finn	275,000	51,057	76,600	198,400
	Albert W. Nickerson hrs.	38,300	34,954	38,300	
176	Rawson Realty & Construction Co. Inc.	410,000	42,745	96,200	313,800
160, 170	Charles F. Toppan	95,000	24,600	55,400	39,600
132, 156	Edith W. Lillemoen	95,000	24,298	54,700	40,300

IRVING STREET

13	Rosie Gamarnick	18,000	1,133	4,500	13,500
15	Dinah Adis	8,000	800	3,200	4,800
17	Rosie Gamarnick	19,000	2,412	9,600	9,400
23	David Guren	18,500	1,793	8,100	10,400
	Cor. Phillips.				
31, 33	Rebecca Ehrlich	32,000	3,153	12,600	19,400
39	Redie D. Alston	9,500	965	3,900	5,600
41	Harris Spazman *et al.*	9,500	953	3,800	5,700

No.	Owner	Total	Sq. Ft.	Land	Building
43	Rebecca Schnitzer	$9,000	1,093	$4,400	$4,600
45	Mollie Kaplan	10,000	1,082	4,400	5,600
14	U. S. Trust Co. tr.	10,600	1,110	3,600	7,000
16	Antonia Centorino tr.	6,000	770	2,500	3,500
18	Annie Gordon	6,000	897	2,700	3,300
22	Rachael Berman	6,300	816	2,400	3,900
24	Theresa Rosenstein	7,000	990	3,000	4,000
26	Peter R. Garrigan	7,000	961	3,100	3,900
28	Carrie O. Moulton	5,800	650	2,100	3,700
30	Charlotte Thomas	5,000	650	2,300	2,700
32	Clara B. Litchfield	5,000	695	2,300	2,700
34	Clara B. Litchfield	5,000	695	2,300	2,700
36	John J. Reardon	7,000	708	2,200	4,800
38	Ellen L. Humphrey *et al.* trs.	7,000	639	1,900	5,100
40	George D. Shaw	6,500	626	2,000	4,500
42	Jane F. Fitzgerald	3,600	480	1,600	2,000
44	Harcourt Amory Jr. *et al.* trs.	4,100	485	1,600	2,500
46, 48	Joseph Gatz *et al.*	10,000	1,456	4,400	5,600
52, 54	Daniel J. Kelly	11,500	1,494	4,500	7,000
	IRVINGTON STREET				
5	L. Wallace Hall *et al.*	13,000	1,380	5,300	7,700
7	L. Wallace Hall *et al.*	12,500	1,320	5,200	7,300
9	L. Wallace Hall *et al.*	12,500	1,320	5,200	7,300
11	Abington Sav. Bank.	16,000	1,988	8,900	7,100
	Cor. St. Botolph.				
25, 31	K. B. Bond *et al.* trs.	225,000	36,586	128,100	96,900
6, 8	F. Murray Forbes *et al.* trs.	200,000	16,218	97,300	102,700
18, 20	E. F. Tomlinson *et al.* trs.	125,000	11,310	56,500	78,500
	*Commonwealth of Mass.	420,000	62,356	249,400	170,600
	ISABELLA STREET				
11	Delia B. Croxon	11,000	1,922	4,800	6,200
13	*The Marist Fathers	13,000	2,282	5,100	7,900
25	**The Marist Fathers	69,000	12,942	25,900	43,100
27, 29	Frank B. Fay *et al.* trs.	26,300	4,003	10,000	16,300
	Cor. Ferdinand.				
8	Ray C. Johnson	12,000	1,428	4,300	7,700
10	Ray C. Johnson	12,000	1,397	4,200	7,800
12	Ray C. Johnson	12,000	1,397	4,200	7,800
14	George D. Moore	10,000	1,397	4,200	5,800
16	George D. Moore	10,000	1,397	4,200	5,800
18	George D. Moore	10,000	1,397	4,200	5,800

No.	Owner	Total	Sq. Ft.	Land	Building
20	Joseph J. Hamel *et al.*	$10,000	1,396	$4,200	$5,800
22	Joseph J. Hamel *et al.*	10,000	1,360	4,100	5,900
24	George D. Moore	10,000	1,360	4,100	5,900
26, 28	George D. Moore	21,000	2,720	8,200	12,800
30	Almira Wetherbee *et al.*	10,000	1,360	4,100	5,900
34	Wm. D. Sohier *et al.* trs.	32,000	4,080	12,200	19,800
40	Joseph B. Brown tr.	37,000	5,474	16,400	20,600

IVANHOE STREET

1, 2	Pasquale Marotta *et al.*	1,400	500	600	800
8	Rose Interest	2,500	1,100	1,400	1,100
12, 14	Ellen G. Martin	1,700	1,266	1,600	100
24	Helen V. Foley	1,800	665	800	1,000
26	Helen V. Foley	1,800	665	800	1,000
28	Helen V. Foley	2,000	665	1,000	1,000
	Cor. Trumbull.				
30	S. S. Bartlett *et al.* trs.	1,400	600	1,000	400
32	S. S. Bartlett *et al.* trs.	1,300	600	900	400
34	S. S. Bartlett *et al.* trs.	2,400	1,000	2,000	400

IVY STREET

1	Lois D. McCobb	30,000	3,708	8,300	21,700
1A	Florine Rich	19,000	2,416	4,800	14,200
3	John E. Costello	13,000	2,262	4,500	8,500
5	John M. Armstrong *et al.*	13,000	2,461	4,500	8,500
7	Isabelle B. Woods	13,000	2,463	4,500	8,500
9	Thomas E. Powers *et al.*	13,000	2,469	4,500	8,500
11	Mary M. O'Neil	13,000	2,462	4,500	8,500
13	Julia T. Cox	13,000	2,458	4,500	8,500
15	Mary E. O'Riorden	13,000	2,468	4,500	8,500
17	Arthur J. Delaney *et al.*	13,000	2,460	4,500	8,500
	Cor. Audubon.				
21, 27	Morris Jasper	75,000	10,756	32,300	42,700
29	William B. Yates	10,000	2,531	4,300	5,700
31	Rose E. Murphy	11,000	2,529	4,300	6,700
33	Winthrop Wetherbee	10,500	2,530	4,300	6,200
35	Ruth H. Thompson	11,000	2,534	4,300	6,700
37	Harriet L. Wiley	10,000	2,531	4,300	5,700
39	Mabel H. Harvey	11,000	2,527	4,300	6,700
41	Murdock MacLeod *et al.*	11,000	2,540	4,300	6,700
43	Ellen F. Fitzgerald	11,000	2,540	4,300	6,700
45	Mabel R. Garfield	11,000	2,540	4,300	6,700
47	Mary B. L'Esparance	11,000	2,540	4,300	6,700

No.	Owner	Total	Sq. Ft.	Land	Building
55	Percy B. Maginnis	$37,000	5,886	$8,800	$28,200
	Cor. St. Mary's.				
	Cor. Arundel.				
2	James M. Bowler	35,000	3,071	7,700	27,300
6	Niles Management Inc.	63,000	10,855	21,700	41,300
10, 18	Benjamin Snider tr.	150,000	21,840	38,200	111,800
22	Niles Management Inc.	40,000	5,460	9,600	30,400
24	Charlestown Five Cents Sav. Bank	45,000	5,460	9,600	35,400
34	Ida B. Helman *et al.* trs.	32,000	5,270	9,200	22,800
38	Harold W. Burnham	22,000	2,634	4,700	17,300
40	John C. Taylor tr.	27,000	2,655	4,700	22,300
42	Elizabeth De Young	39,000	5,269	9,200	29,800
44	John C. Taylor tr.	33,000	5,269	9,200	23,800
48	Elizabeth De Young	33,000	5,269	9,200	23,800
50, 52	Niles Management Inc.	41,000	5,269	9,200	31,800

The Boston Real Estate Exchange
is the Center of All
Realty Interests

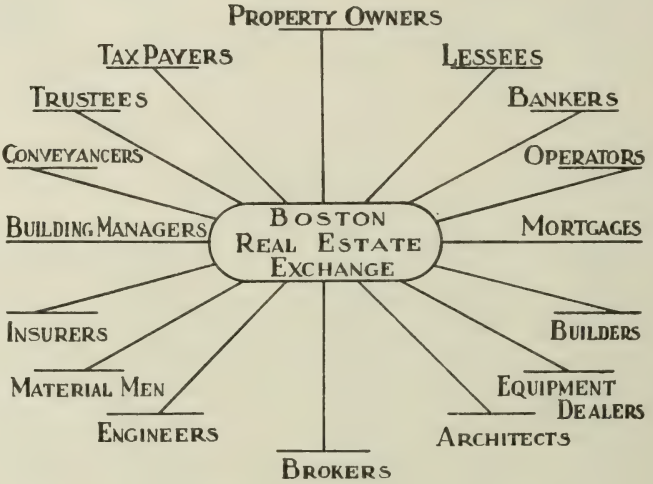

J

JACKSON AVENUE

No.	Owner	Total	Sq. Ft.	Land	Building
3	Raffaele Di Pietro *et al.*	$5,500	891	$1,800	$3,700
5	Generoso Sacco *et al.*	4,900	781	1,600	3,300
7	C. W. Whittier *et al.* trs.	3,000	1,100	2,200	800

JACKSON PLACE

1	William J. Stober	45,500	750	42,800	2,700
2	William J. Stober	45,500	750	42,800	2,700
3	A. Stowell & Co. Inc.	45,500	750	42,800	2,700

JAMES STREET

	Cor. East Brookline.				
1	Badeah Assad Kennan	6,500	1,658	2,900	3,600
2	Garvis Bakirgian	9,500	1,400	2,100	7,400
3	Felicia Czerniawska	6,000	1,803	2,000	4,000
4	Felicia Czerniawska	6,000	1,860	2,000	4,000
5	Christine Ottmer	6,000	1,844	2,000	4,000
6	Marie Maher	6,000	1,848	2,000	4,000
7	Sarah B. Gabriel	6,000	1,834	2,000	4,000
8	Mabel E. Chadwick T. T.	6,000	1,850	2,000	4,000
9	Lena B. Wade	6,000	1,882	2,000	4,000
10	Euphemia A. Kerr	6,000	1,845	2,000	4,000
11	Irakles Tsioutsios	18,000	2,288	3,400	14,600
12	Martha Kallil	10,000	2,288	3,400	6,600
13	Samyie Handy	10,000	2,250	3,400	6,600
14	Canaan B. Maloof *et al.*	16,000	2,250	3,400	12,600
15	Vincenzo Viola	15,000	1,845	2,800	12,200
16	Lena Wise	22,000	2,190	3,800	18,200

JARVIS STREET

N. Side	J. B. Thomas *et al.* trs.	41,600	69,415	41,600	
Lot E	A. W. Perry Realty Co.	900	2,295	900	
S. Side	A. W. Perry Realty Co.	7,200	18,023	7,200	
S. Side	A. W. Perry Realty Co.	2,300	2,935	2,300	

JASPER PLACE

2½, 3	Luigi La Vita	1,200	385	600	600

No.	Owner	Total	Sq. Ft.	Land	Building
1	*Boston Dispensary	$5,500	1,120	$2,500	$3,000
2	*Boston Dispensary	5,500	1,120	2,500	3,000
3	*Boston Dispensary	5,500	1,120	2,500	3,000

JEFFERSON STREET

5	Mary L. Kelly. Valued at 325 Tremont St.				
7	Mary L. Kelly	9,000	993	8,900	100
9	Mary L. Kelly	6,500	988	6,000	500
11	Sydney F. Squires	7,000	998	6,000	1,000

JERSEY STREET

19, 23	Hazel E. Morin	52,000	9,069	22,700	29,300
25, 29	Actors Fund of America	60,000	10,046	25,100	34,900
31, 37	Frederick E. Johnston	60,000	14,003	35,000	25,000
W. Side	Joseph Weeks *et al.* trs.	43,600	34,858	43,600	
107	Frank H. Baer	44,000	5,356	8,000	36,000
111	Frank H. Baer	46,000	5,689	11,400	34,600
115, 125	Arthur T. Nelson tr.	45,000	7,867	19,700	25,300
129, 131	Mary Maloney	13,000	2,190	4,400	8,600
	Cor. Queensberry.				
24	Boston American League Baseball Co.	440,000	330,000	330,000	110,000
E. Side	Joseph Weeks *et al.* trs.	9,700	9,704	9,700	
E. Side	Joseph Weeks, *et al.* trs.	9,500	9,462	9,500	
	Cor. Boylston.				
70, 78	Valued at 1296 Boylston St.				
	Cor. Peterborough				
82, 86	Joseph Weeks *et al.* trs.	155,000	12,116	24,200	130,800
108	Jozeph F. Kibbit	38,900	5,353	8,000	30,900
112	Mary A. Brennan	44,500	5,691	10,000	34,500
130-132	Celia Green	16,000	2,288	5,000	11,000
	Cor. Audubon Rd.				

JERUSALEM PLACE

	*Hamidrosch Beth Shari Jer.	33,800	3,692	9,200	24,600
3	Hamidrosch Beth Shari Jer.	4,300	714	2,100	2,200

JOHN STREET

1, 11	Armour & Company. Valued at 6 Fulton Street.				
13, 15	Edw. H. Eldredge *et al.* trs.	18,000	1,146	14,900	3,100
17, 19	E. Bridgewater Sav. Bank	25,000	1,250	20,000	5,000
21, 23	E. Bridgewater Sav. Bank	25,000	1,250	20,000	5,000
25, 27	Edw. H. Eldredge *et al.* trs.	25,000	1,152	18,400	6,600

No.	Owner	Total	Sq. Ft.	Land	Building
29, 31	Joseph Morrill *et al.* trs.	$29,000	1,250	$20,000	$9,000
33, 35	Geo. L. De Blois *et al.* trs.	29,000	1,250	20,000	9,000
37, 39	Max E. Wyzanski *et al.*	26,000	1,144	20,600	5,400

JOY PLACE

S. Side	Little, Brown & Co., Inc.	23,500	840	14,300	9,200
	*City of Boston	11,600	840	10,000	1,600

JOY STREET

1	*Episcopal Church Asso.	200,000	4,460	62,400	137,600
2	Cathedral Church of St. John the Divine of N. Y.	51,300	3,750	43,100	8,200
3, 4	Twentieth Century Club	130,000	7,104	99,200	30,800
5	**Appalachian Mountain Club	71,500	4,288	60,000	11,500
6	Lydia L. Cummings	113,300	6,891	109,100	4,200
	Cor. Mt. Vernon.				
8	George A. Brooks *et al.*	13,500	1,300	10,400	3,100
10	George A. Brooks *et al.*	16,500	1,331	13,300	3,200
12	George A. Brooks	17,000	1,250	10,400	6,600
14	Robert T. Marshall	14,800	1,300	11,700	3,100
16	Carl A. Edstrom *et al.*	16,200	1,278	11,400	4,800
18	Caroline L. Carter	17,000	1,168	10,500	6,500
20	C. Herbert Goldthwaite	14,700	1,216	9,900	4,800
22	Henrietta Tapp	12,000	1,216	9,900	2,100
24, 24A	The Pope Co., Inc.	21,500	818	10,600	10,900
	Cor. Myrtle.				
r. 36	Prescott Townsend	15,000	2,714	6,800	8,200
36	Prescott Townsend	10,300	2,370	5,900	4,400
38, 42	Prescott Townsend	27,000	5,800	13,100	13,900
44	Estelle G. Bornstein	23,000	2,583	7,700	15,300
	*City of Boston	10,400	1,938	6,200	4,200
50, 50A	William B. Snow	8,500	1,015	3,600	4,900
52	Mary L. O'Neil	28,000	4,036	12,100	15,900
	*City of Boston	190,000	26,688	80,000	110,000
70, 72	Morris Segal *et al.*	27,000	3,068	10,200	16,800
	*City of Boston	45,000	6,100	15,300	29,700
80, 82	*City of Boston	9,000	1,447	4,400	4,600
	2 Hoyt Place.				
84	*City of Boston	9,000	900	3,600	5,400
9	E. Childs Murphy	21,000	1,259	10,100	10,900
11	Ada R. Lemon	13,000	1,258	10,100	2,900
11½	Emily J. Frye devs.	15,000	1,270	10,200	4,800
15	Mary A. Winslow devs.	20,500	1,932	15,500	5,000
17	Montgomery Rollins devs.	19,000	1,850	14,800	4,200

No.	Owner	Total	Sq. Ft.	Land	Building
19	Agnes G. McGaw	$21,100	2,181	$14,100	$7,000
21	Malcolm G. Chase, Jr.	20,000	1,820	12,700	7,300
23	Malcolm G. Chase, Jr.	26,000	2,244	15,700	10,300
37	Ruben Finkelstein	17,100	1,917	7,700	9,400
39	Valued with 51 Hancock St.				
41	Isaac Brown	11,700	1,302	5,200	6,500
43	Isaac Brown	11,700	1,303	5,200	6,500
43A	O. C. Trust Co. tr.	10,300	1,829	7,300	3,000
45	Celia Vitkin	10,200	1,060	4,200	6,000
47	Celia Vitkin	10,200	1,040	4,200	6,000
51	Hugh O'Donoghue	9,000	988	4,000	5,000
53	H. W. Baxter, Jr. *et al.* trs.	9,000	991	4,000	5,000
55	H. W. Baxter, Jr. *et al.* trs.	13,500	1,588	5,500	8,000
59	H. W. Baxter, Jr. *et al.* trs.	4,500	720	2,500	2,000
61	H. W. Baxter, Jr. *et al.* trs.	4,500	640	2,500	2,000
63, 65	Lena Fink	8,000	875	2,600	5,400
67, 67A	Bessie Freedman	7,000	873	2,600	4,400
69	William H. Sullivan *et al.*	3,500	810	2,400	1,100
71	Alice E. Pendleton	4,500	675	2,000	2,500
73, 75	Nora A. Jeffers *et al.*	3,400	814	2,400	1,000
77	Nora A. Jeffers *et al.*	3,000	824	2,500	500
79	Nellie H. Sherley	5,200	824	2,800	2,400
81	Old Colony Trust Co. tr.	10,000	1,010	3,500	6,500

The Exchange has complete records of assessments in Boston beginning with 1889.

Assessments in the outlying sections of Boston which are not included in this book may be obtained at the Exchange rooms as soon as they can be copied at City Hall.

SIDNEY F. HOOPER
209 Washington St. CAPitol 7660
REAL ESTATE
EXPERT APPRAISING
MORTGAGES

K

K STREET

No.	Owner	Total	Sq. Ft.	Land	Building
115	Linde Air Products Co.	$103,700	39,900	$39,900	$63,800

KEITH'S ALLEY

Included in City Property taken for Tunnel in 1931.

KEMPTON STREET

7	Winifred Rooney	6,500	1,511	1,000	5,500
9	Catherine Norton	6,500	1,478	1,000	5,500
11	Joseph C. McAleer	6,500	1,513	1,000	5,500
15	Edgar P. Benjamin	6,500	1,575	1,000	5,500
17	Edgar P. Benjamin	6,500	1,518	1,000	5,500
19	Edgar P. Benjamin	6,500	1,479	1,000	5,500
21	Arthur P. Pearce *et al.* trs.	6,000	1,550	900	5,100
23	Arthur P. Pearce *et al.* trs.	6,000	1,580	900	5,100
25	Arthur P. Pearce *et al.* trs.	6,000	1,458	900	5,100
27	Arthur P. Pearce *et al.* trs.	6,000	1,479	900	5,100
29	Arthur P. Pearce *et al.* trs.	6,000	1,568	900	5,100
31	Edgar P. Benjamin	6,500	1,488	900	5,600
33	Edgar P. Benjamin	6,800	1,281	800	6,000
37	U. S. Bond & Mtge. Corpn.	44,800	8,090	4,800	40,000

8	Mary A. McConologue *et al.*	6,600	1,667	1,100	5,500
10	Arthur P. Pearce *et al.* trs.	6,700	1,600	1,100	5,600
12	Arthur P. Pearce *et al.* trs.	6,700	1,697	1,100	5,600
14	Edgar P. Benjamin	6,500	1,716	1,000	5,500
16	Edgar P. Benjamin	6,500	1,676	1,000	5,500
18	Edgar P. Benjamin	6,500	1,688	1,000	5,500
20	Mary Teehan	6,500	1,700	1,000	5,500
22	Patrick Donahue *et al.*	6,500	1,721	1,000	5,500
24	Mary White heirs	6,500	1,817	1,100	5,400
26	William O'Brien *et al.*	6,500	1,839	1,100	5,400
28	Bridget Smyth	6,500	1,779	1,100	5,400
30	Michael J. Davin	6,500	1,808	1,100	5,400
32	Thomas J. Dunn	6,700	2,158	1,300	5,400
34	Bridget Kearney	7,200	3,585	1,800	5,400
36	Thomas J. Kennealey *et al.*	7,500	4,296	2,100	5,400
38	Antonina Oldzuiewski	11,400	3,106	1,500	9,900
40	Antonina Oldzuiewski	10,100	2,174	1,100	9,000

No.	Owner	Total	Sq. Ft.	Land	Building
42	Antonina Oldzuiewski	$10,100	2,193	$1,100	$9,000
44	Antonina Oldzuiewski	11,000	2,256	1,100	9,900

KENMORE STREET

10	John Druker *et al.* trs.	Valued with 496 Com'th Ave.			

KENNARD AVENUE

5	*Mass. Gen. Hospital	6,100	722	1,400	4,700
7	Philip Bloom *et al.*	5,400	678	1,400	4,000
9	Philip Bloom *et al.*	5,400	675	1,400	4,000
11, 11A	Max Bornstein	14,200	2,100	4,200	10,000
13	Leila Kleinfeld	8,900	1,452	2,900	6,000
10	Goldie Trilling	6,000	667	1,700	4,300
12	Clara B. Litchfield	7,000	780	1,600	5,400
14	Charlotte M. Cahalin	7,000	780	1,600	5,400
16	Mary Stacishin	7,000	820	1,600	5,400

KENNARD COURT

1	Goldie Trilling	2,500	667	1,000	1,500
2	Philip D. Orcutt *et al.*	6,000	667	1,000	5,000
3	Philip D. Orcutt *et al.*	6,000	667	1,000	5,000
4	Included with 65 Allen Street.				

KESWICK STREET

5	Isabel G. Ferry	12,000	2,128	4,300	7,700
7	Frances W. Sprague	12,000	2,174	4,300	7,700
9	Arthur H. Thomson	12,000	2,166	4,300	7,700
11	Wm. H. Konikow *et al.*	12,000	2,169	4,300	7,700
15	Irene Hale	12,000	2,176	4,300	7,700
17	Harvey N. Shepard *et al.* trs.	13,500	2,503	5,600	7,900
6	Margaret T. Towle	12,500	2,672	5,300	7,200
8	Amelia G. Hollingsworth	12,000	2,608	4,600	7,400
10	Old South S'ty in Boston	12,000	2,607	4,600	7,400
12	Lucy P. O'Meara	12,000	2,600	4,600	7,400
14	Ruth G. Jacobs	12,000	2,610	4,600	7,400
16	Eliza P. Merrill	12,500	2,656	5,300	7,200

Cor. Medfield.

KILBY STREET

Cor. Exchange Place.

25, 27	State St. Exchange	360,000	5,190	337,400	22,600
43, 47	Chas. R. Codman *et al.* trs.	Consolidated with 50 Congress St.			

Cyrus Brewer & CO. *INSURANCE*
44 KILBY STREET, BOSTON **of Every Description**
Arthur K. Pope Francis S. Snow Stephen J. Hallahan Holton B. Perkins

No.	Owner	Total	Sq. Ft.	Land	Building
55	H. Hornblower *et al.* trs.	$297,500	3,500	$245,000	$52,500
	Cor. Water.				
65	Valued at 10 Post Office Square.				
71	Valued at 100 Milk Street.				
87	Boston Insurance Co.	1,300,000	6,525	652,500	647,500
	Cor. Milk.				
	Cor. Doane.				
14, 20	Philip B. Harmon	375,000	2,821	183,400	191,600
30, 32	Boston News Bureau Co.	310,000	3,576	250,300	59,700
	Cor. Central.				
36, 38	Fifty Associates	58,000	1,200	52,800	5,200
40	Fifty Associates	50,000	1,118	44,700	5,300
44	Fifty Associates	70,000	1,643	65,700	4,300
50	Trs. Tufts College	55,000	1,000	43,000	12,000
54, 58	Francis R. Bangs *et al.* trs.	80,000	1,600	75,200	4,800
	Cor. Water.				

KILMARNOCK STREET

16	See 90 Van Ness Street.				
At end	E. M. Parker *et al.* trs.	3,400	3,396	3,400	
	*City of Boston	225,000	41,746	83,500	141,500
	Cor. Peterborough				
60	Samuel Levin	77,500	15,525	31,000	46,500
70, 80	Edward Bean	38,000	7,593	15,200	22,800
Lot 3	Abraham Shuman	4,900	4,937	4,900	
W. Side	Edith J. Fish	11,600	21,011	11,600	
W. Side	Sewell H. Fessenden	1,400	2,828	1,400	
51, 65	Joseph Newman	35,000	7,316	14,600	20,400
69, 81	G. A. Batchelder *et al.* trs.	32,000	7,316	14,600	17,400
91	Val. at 94 Queensberry St.				
114	Val. at 151 Audubon Rd.				
E. Side	Emily Shepard heirs	14,300	17,829	14,300	

KINGSTON STREET

11	Roger Amory *et al.* trs.	100,000	2,125	85,000	15,000
15, 17	Roger Amory *et al.* trs.	90,00	2,229	78,000	12,000
19, 21	Harriet L. Hemenway	85,000	2,854	64,200	20,800
23, 25	John D. Bates hrs.	80,000	2,764	69,100	10,900
27, 29	Ralph B. Woodsum	64,000	2,677	56,200	7,800
31, 33	N. E. Trust Co. *et al.* trs.	73,000	2,617	60,200	12,800
35, 37	Donald M. Hill *et al.* trs.	70,000	2,650	61,000	9,000
39, 41	Zabdiel A. Willard *et al.*	95,000	2,512	82,900	12,100
43, 45	Donald M. Hill *et al.* trs.	75,000	1,559	59,200	15,800
71, 79	Thelma H. Poorvu	83,000	2,313	74,000	9,000

No.	Owner	Total	Sq. Ft.	Land	Building
83, 89	Harris Chicos	$40,000	839	$33,600	$6,400
115, 117	Geo. L. De Blois *et al.* trs.	130,000	4,824	86,800	43,200
121, 125	Fifty Associates	75,000	3,524	52,800	22,200
127, 129	Fifty Associates	54,000	2,762	41,400	12,600
131	Fifty Associates	64,000	3,148	47,200	16,800
139	Herbert T. Boardman	28,000	1,574	25,200	2,800
143	Edwin W. Cox	30,000	1,574	25,200	4,800
145, 147	Albert A. Lappin	90,000	3,148	50,400	39,600
157	Jenney Manuf'g Co.	38,000	1,860	37,200	800
	Cor. Beach.				
16, 18	Jas. H. Proctor *et al.* trs.	100,000	2,944	88,300	11,700
22, 30	Fanny Ginsberg	55,000	1,282	44,900	10,100
76, 78	Elizabeth Cohen	34,000	1,233	30,900	3,100
80, 84	Simon H. M. Aronson *et al.*	227,000	7,465	164,200	62,800
88, 100	Wm. O. Taylor *et al.* trs.	365,000	7,087	283,600	81,400
	Cor. Essex.				
120, 124	Geo. L. De Blois *et al.* trs.	702,000	20,732	414,700	287,300
	Cor. Tufts.				
144	A. W. Perry Realty Co.	48,000	3,756	45,000	3,000

KIRKLAND STREET

1	Eva Wasserman	1,900	576	800	1,100
3	Eva Wasserman	1,900	576	800	1,100
5	Cosimo Giliberti	1,900	576	800	1,100
7	Julius Dessaur	2,000	578	800	1,200
9	Nicola Falcione *et al.*	1,800	574	800	1,000
11	Pasquale Stanziani tr.	1,800	576	800	1,000
13	Pasquale Stanziani tr.	1,800	575	800	1,000
15	Zelda Greenhood	1,800	576	800	1,000
17	Zelda Greenhood	2,000	576	800	1,200
19	Pasquale Salvatore	1,800	576	800	1,000
21	Cosimo Giliberti	1,800	576	800	1,000
23	Nicola Aceto *et al.*	2,500	576	800	1,700
25	Zelda Greenhood	1,800	576	800	1,000
27	Leonardo De Cicco	2,600	576	800	1,800
29	Marion L. Gaffney	1,800	576	800	1,000
31	Marion L. Gaffney	1,800	576	800	1,000
33	Matilda Zaccardi	1,800	551	800	1,000
35	Arthur Rosenstein	1,500	498	700	800
10	Zelda Greenhood	2,800	671	1,000	1,800
12	Madalena Cavana	4,000	691	1,100	2,900
14	Ella Laureano	4,000	685	1,100	2,900

No.	Owner	Total	Sq. Ft.	Land	Building
16	Domenico A. Ciampaglia	$2,500	691	$1,100	$1,400
18	Camillo Aja *et al*	2,500	694	1,100	1,400
20	Mass. Housing Assoc'n	3,000	698	1,100	1,900
22	Zelda Greenhood	2,400	698	1,100	1,300
24	Mass. Housing Assoc'n	4,500	692	1,100	3,400
26	Gaetano Di Govanni *et al.*	3,000	690	1,100	1,900
28	Adolphe Dufresne	3,000	688	1,000	2,000
30	Adolphe Dufresne	2,500	711	1,100	1,400
32	Nicola Di Salvo *et al.*	3,000	720	1,100	1,900
34	Carmine Ciampaglia	3,000	720	1,100	1,900
E. Side	*Morgan Mem. Co-op.	Valued at 31 Wheeler Street.			

KNAPP STREET

5	Warren B. P. Weeks *et al.* trs.	9,500	1,100	6,600	2,900
7	Mary J. Donnelly tr.	8,500	1,100	6,600	1,900
9, 23	Warren B. P. Weeks *et al.* trs.	60,000	4,726	28,400	31,600
27	Charles K. Cobb tr.	5,500	920	5,500	

KNEELAND STREET

11, 11A	Morgan Realty Corp.	60,000	3,335	56,700	3,300
15, 19	John Druker tr.	435,000	7,309	109,600	325,400
29, 43	Joseph Rudnick *et al.* trs.	504,000	9,650	193,000	311,000
	Cor. Harrison Avenue.				
57, 63	Abraham P. Levin	162,000	5,438	70,700	91,300
	Cor. Tyler.				
65, 85	Hudson Bldg. Trust Inc.	750,000	17,685	176,800	573,200
	Cor. Hudson.				
91	Mary Calligan	9,400	525	9,400	
93	Ezra F. Pratt	4,900	380	4,900	
97, 99	Kate I. Huntington	5,900	460	5,900	
103, 105	Ezra F. Pratt	5,300	401	5,200	100
107, 109	Ezra F. Pratt	4,900	369	4,800	100
	Cor. Albany.				
S. E. Side	B. & A. R. R. Co.	5,396,800	705,305	4,937,100	459,700
137	B. & A. R. R. Co.	Included in above parcel			
153, 173	Edison Electric Ill. Co.	1,370,000	16,977	169,800	1,200,200

16, 18	James J. Brosnahan	18,400	800	18,400	
20, 22	James J. Brosnahan	15,300	545	13,600	1,700
24, 36	Mary Price *et al.*	120,000	2,591	51,800	68,200

No.	Owner	Total	Sq. Ft.	Land	Building
40, 42	Samuel H. Hudson	$34,000	843	$25,300	$8,700
	Cor. Harrison Avenue.				
48, 50	Joseph Feldstein	9,000	261	7,800	1,200
52	Arthur A. Williams	7,000	280	7,000	
54	Arthur A. Williams	7,500	298	7,500	
56	John H. Payne	7,900	316	7,900	
58	Julia M. Robbins *et al.*	10,600	423	10,600	
	Cor. Tyler.				
64, 72	Samuel Williamson	105,000	2,852	57,000	48,000
74, 84	Atlantic Refining Co.	35,000	1,756	31,600	3,400
	Cor. Hudson.				
90	John Sullivan hrs.	19,000	949	19,000	
92, 94	John Sullivan hrs.	11,500	767	11,500	
98, 100	John Sullivan hrs.	12,000	797	12,000	
102, 104	John Sullivan hrs.	12,400	829	12,400	
108, 110	John Sullivan hrs.	12,900	859	12,900	
	Cor. Albany.				
144	William J. Stober	450,000	7,338	220,100	229,900
	Cor. Utica.				
146, 148	William Evans devs.	23,000	1,253	20,000	3,000
150, 152	William Evans devs.	17,500	1,156	13,900	3,600
154, 156	William Evans devs.	17,000	1,190	14,300	2,700
158, 160	Fred A. Quinn	20,000	1,164	14,000	6,000
162, 170	Valued at 207 South Street.				

KNOX STREET

9	N. E. Trust Co. *et al.* trs.	3,400	750	1,900	1,500
11	N. E. Trust Co. *et al.* trs.	3,400	802	1,800	1,600
15	Edmund B. Stanley	3,400	949	2,100	1,300

NATIONAL ASSOCIATION OF REAL ESTATE BOARDS
REALTOR
MEMBER
BOSTON
REAL ESTATE
EXCHANGE

You Do Not Pay Taxes in Advance— Why Your Insurance?

Buy WAMCO *Insurance*
WILLIAM A. MULLER & CO., Corp.
55 Kilby St. Business Est. 1847 Boston

L

LACONIA STREET

No.	Owner	Total	Sq. Ft.	Land	Building
7	Leftis Samargedelis	$5,600	1,700	$2,600	$3,000
9	Mary A. Bithoney	4,500	1,320	2,000	2,500
11	George Shire	4,500	1,309	2,000	2,500
15, 17	Simon S. Salami	4,000	1,342	2,000	2,000
19	Yetta Davis	4,500	1,309	2,000	2,500
21	Katie E. Stineman	3,500	1,500	2,300	1,200
23	Sarah Berman	4,000	1,331	2,000	2,000
27	Allay Catyb *et al.*	6,000	1,321	2,000	4,000
31, 33	Selma Gross	4,000	1,316	2,000	2,000
35	Joseph N. Salemi	10,400	1,500	3,400	7,000
	Cor. Harrison Avenue.				
30	Mabel N. Samya	7,700	2,255	4,500	3,200
28	George Jacob *et al.*	5,100	1,396	2,100	3,000
26	Moses G. Moses	5,100	1,396	2,100	3,000
24	Israel Snyder *et al.*	4,200	1,395	2,100	2,100
22	Elma Vaitis	4,200	1,470	2,200	2,000
20	Eva Magnet	4,200	1,470	2,200	2,000
18	Elma Vaitis	4,200	1,470	2,200	2,000
16	Elma Vaitis	4,200	1,470	2,200	2,000
14	George E. Esse	5,200	1,470	2,200	3,000
12	George Joseph *et al.*	7,800	1,584	2,800	5,000

LaGRANGE STREET

11, 13	C. F. Adams *et al.* trs.	20,000	1,348	16,200	3,800
15, 17	Edw. H. Eldredge *et al.* trs.	20,000	1,315	15,800	4,200
19, 21	Aaron A. Hurwitz *et al.*	20,000	1,296	16,500	3,500
23, 29	Boylston Market Assoc.	40,000	2,543	30,500	9,500
31, 33	Isaac Sprague *et al.* trs.	18,000	1,210	14,500	3,500
35, 37	*Isaac Sprague *et al.* trs.	18,000	1,171	14,100	3,900
41	John Roessle	17,000	1,194	14,300	2,700
47	Geo. L. De Blois *et al.* trs.	27,000	1,146	13,700	13,300
51, 55	Geo. L. De Blois *et al.* trs.	153,000	6,430	115,700	37,300
	Cor. Tamworth.				

12, 18	James Napolitano	45,000	2,877	34,500	10,500
20, 22	Sidney L. Beals	24,000	1,276	15,300	8,700
24, 26	Liberty Quinzani *et al.*	19,000	1,249	15,000	4,000

No.	Owner	Total	Sq. Ft.	Land	Building
28, 30	B. Y. M. C. Association	$27,000	1,226	$14,700	$12,300
32, 34	Ezekiel Van Noorden	16,000	1,204	14,500	1,500
36, 38	Ezekiel Van Noorden	16,000	1,182	14,000	2,000
40, 42	Alexander Steinert	16,000	1,160	14,000	2,000
44, 46	Alexander Steinert	17,000	1,130	13,600	3,400
48, 50	Regina J. Woody	18,000	1,112	13,300	4,700
52, 58	*City of Boston	95,000	5,150	56,700	38,300
	Police Station 4.				

LANCASTER STREET

19, 21	Harley E. Hall *et al.*	54,000	4,104	41,000	13,000
25	Peter Bent Brigham Hosp.	26,000	1,980	19,800	6,200
31, 39	Charles W. Dimock *et al.* trs.	155,000	8,443	76,000	79,000
22	John F. Burke *et al.* trs.	5,000	837	5,000	
26, 28	Luther W. Puffer	30,000	2,086	21,000	9,000
30, 32	Luther W. Puffer *et al.*	42,000	3,113	28,100	13,900
34, 38	Keystone Realty Corpn.	30,000	1,975	17,800	12,200

LANE PLACE

W. Side. See Rear of 123 Oliver Street.

LANGDON PLACE

5, 7	Annie M. Porcella T. T.	5,000	851	1,300	3,700
17, 21	N. E. Trust Co. *et al.* trs.	10,000	2,947	2,900	7,100
8	Valued with 120 Fulton Street.				
10	Joseph Dentone	3,000	1,130	1,700	1,300

LANSDOWNE STREET

27	Regent Garage Co.	72,000	22,764	51,200	20,800
35, 37	Home Savings Bank	45,000	6,545	19,600	25,400
41	Frances E. O'Brien	26,000	2,975	8,900	17,100
45, 47	Warren Inst. for Sav'gs	60,000	7,021	21,100	38,900
49, 67	Harold L. Niles *et al.* trs.	180,000	36,598	91,500	88,500
12	Frederick J. Van Etten	40,000	8,456	21,100	18,900

LATHROP PLACE

4	Gaetano Fuccillo	6,200	840	2,500	3,700
5	Pasquale Bruni	2,900	818	2,000	900
6	Joseph Zanni	2,800	789	2,000	800
7	Guiseppe Zanni	3,000	800	2,000	1,000
8	William E. Brown	2,500	708	1,800	700

No.	Owner	Total	Sq. Ft.	Land	Building
	Esther Siegel. See 241-247 Cambridge Street.				

LAWRENCE STREET

1	Alice E. Cook *et al.*	$5,000	805	$1,600	$3,400
2	Julius McNiff *et al.*	4,000	803	1,600	2,400
3	Maria Hanlon	4,000	803	1,600	2,400
4	Anna T. McAleer *et al.*	4,000	803	1,600	2,400
5	John J. Moriarty	4,000	803	1,600	2,400
6	Elizabeth Landford	4,000	803	1,600	2,400
7	Harry Moste	4,000	803	1,600	2,400
8	Georgia F. Edredge	4,000	803	1,600	2,400
9	Annie A. Coan	4,000	803	1,600	2,400
10	Elizabeth A. Lonergan	4,000	803	1,600	2,400
11	Marion Burke	4,000	803	1,600	2,400
12	Katherine F. Reardon	4,000	803	1,600	2,400
13	Michael Sullivan	4,000	803	1,600	2,400
14	Parker Gorman	4,000	803	1,600	2,400
15	Patrick McBride	4,000	803	1,600	2,400
16	Joseph Oronte *et al.*	4,000	803	1,600	2,400
17	Mary Daunt	4,000	803	1,600	2,400
18	Samuel H. Guptill	4,500	803	1,600	2,900
19	Marie F. Serres *et al.*	4,500	803	1,600	2,900
20	Nellie Gonzalez	4,500	803	1,600	2,900
21	Mary E. Hart	5,000	803	1,600	3,400
22	Mary E. Norton	4,500	803	1,600	2,900
23	Ernest Bracchi	4,500	803	1,600	2,900
24	Elanor Fazzani	4,500	803	2,000	2,500
25	Eliza Walpole devs.	4,500	803	2,000	2,500
26	Antonio Gonzales *et al.*	4,500	803	2,000	2,500
27	Jeremiah Shea	4,500	803	2,000	2,500
	Cor. Clarendon.				
28	Annie M. Fairburn	4,500	990	2,000	2,500
29	Julia Crowley	4,500	990	2,000	2,500
30	Nellie O'Connell	4,500	990	2,000	2,500
31	Sarah Lawless	4,500	990	2,000	2,500
32	Mary Harrington	4,500	990	2,000	2,500
33	Agnes M. Stevens	4,500	990	2,000	2,500
35	Peter J, Maguire	5,500	1,155	2,300	3,200
36	Peter J. Maguire	5,500	1,155	2,300	3,200
37	Peter J. Maguire	5,500	1,155	2,300	3,200
38	Peter J. Maguire	5,500	1,155	2,300	3,200
39	Peter J. Maguire	5,500	1,155	2,300	3,200
40	Katherine J. Dailey	5,500	1,155	2,300	3,200

No.	Owner	Total	Sq. Ft.	Land	Building
41	Charles H. Schrader *et al.*	$5,000	1,044	$2,100	$2,900
42	James T. F. McGarry	5,000	990	2,000	3,000
43	Michael N. Papas	5,000	1,044	2,100	2,900
44	Olynthus B. Stone	5,000	990	2,000	3,000
45	Edith M. Burke	5,000	1,044	2,100	2,900
46	Thomas E. Folger *et al.*	5,500	1,044	2,100	3,400
47	Thomas E. Folger *et al.*	5,500	1,044	2,100	3,400
48	Mary A. Driscoll	5,500	990	2,000	3,500
49	Ella H. Sanborn	5,000	990	2,000	3,000
50	Thomas E. Folger *et al.*	5,000	990	2,000	3,000

LEATHER SQUARE

	H. L. Shattuck *et al.* trs.	37,000	3,263	32,600	4,400

LEHIGH STREET

Cor. Broadway.

Lot D	Standard Oil Co. of N. Y.	10,900	2,221	8,900	2,000
Lot B	Standard Oil Co. of N. Y.	3,900	958	3,900	
S. E. Side	Mary Lyman Gutterson tr.	24,800	25,292	24,800	

Junc. Albany.

LEIGHTON PARK

Cor. Truro.

	Charles J. Huntley trs.		5,859		

LENOX STREET

19	*Soc. St. John the Evang.	5,200	3,777	4,700	500
	*Soc. St. John the Evang.	16,900	3,927	4,900	12,000
31	*Soc. St. John the Evang.	3,000	995	1,000	2,000
33	Margaret A. Brewster	3,000	986	1,000	2,000
35	Lillian C. Jones	3,000	986	1,000	2,000
37	Mary Odum	3,000	1,103	1,100	1,900
10, 14	Beacon Steam Laundry	44,000	27,180	34,000	10,000

LEON STREET

5	John T. O'Neil	1,700	1,071	1,000	700
7	John T. O'Neil	1,600	1,550	900	700
29	United Drug Co.	3,800	2,550	1,300	2,500
31	United Drug Co.	3,400	1,800	900	2,500
33	United Drug	4,000	1,504	800	3,200
35	United Drug Co.	4,000	1,539	800	3,200
37	United Drug Co.	4,000	1,577	800	3,200
39	Margaret E. McKenna *et al.*	5,800	2,154	1,100	4,700
41	United Drug Co.	6,000	2,376	1,200	4,800
63	United Drug Co.	1,225,000	160,392	128,300	1,096,700

No.	Owner	Total	Sq. Ft.	Land	Building
12	Hugh McGrail *et al.*	$2,100	1,470	$800	$1,300
14, 18	George J. Blasser	5,000	6,580	3,000	2,000
24	Coolidge Corner Co-op. Bank	3,800	5,000	2,000	1,800
26, 28	Michael J. Raftery	5,000	5,000	2,000	3,000
32	Ann Carey hrs. or devs.	1,600	3,936	1,600	
W. Side	Patrick Carey *et al.* trs.	1,800	4,405	1,800	
40	Arthur R. Frost	65,000	9,246	3,700	61,300
W. Side	United Drug Co.	12,300	41,880	12,300	

LEVERETT AVENUE

1	Mark E. Kramer	3,000	957	1,400	1,600
2	Mark E. Kramer	4,200	1,155	1,700	2,500

LEVERETT STREET

5, 7	Bertha E. Arseno	24,800	2,132	12,800	12,000
9, 11	Fannie Wexler tr.	12,700	2,334	11,700	1,000
13, 15	Joseph Fisher	30,000	2,796	16,700	13,300
17, 19	Joseph Fisher	25,600	2,252	15,700	9,900
	Cor. Lyman.				
23, 27	Lena D. Rittenberg	36,000	3,198	22,400	13,600
	Cor. Causeway.				
29, 31	Conveyancers Title Ins. Co. mort'gee	30,000	4,000	28,000	2,000
33, 43	Conveyancers Title Ins. Co. mort'gee	12,000	2,012	9,000	3,000
45, 47	Sarah Greenstein	9,400	1,569	6,300	3,100
49, 51	Antonio Cucinotta *et al.*	10,000	1,535	6,100	3,900
53, 55	Old Colony Trust Co.	10,200	1,510	6,000	4,200
57, 59	Agnes E. Bigelow tr.	10,000	1,466	5,800	4,200
61, 63	Aaron Phillips *et al.*	10,100	1,449	5,800	4,300
65, 67	John J. Reardon	10,300	1,451	5,800	4,500
69, 71	Franklin Sav'gs Bank	10,300	1,457	5,800	4,500
73, 79	Hyman J. Brown	43,100	2,970	11,800	31,300
81	Home Savings Bank	15,400	1,553	6,200	9,200
83	Tillie Miller *et al.*	11,500	1,509	6,000	5,500
85, 87	Sidney A. Scammon	12,200	1,408	5,600	6,600
91	Bessie Shlager	12,300	1,462	5,800	6,500
93	Simon Barnard	6,400	1,507	6,000	400
95	Solomon Barnott	10,500	1,272	8,300	2,200
	Cor. Cotting.				
97	Bernard M. Wolf *et al.* trs.	6,400	1,162	6,400	
99	Bessie Shlager	8,700	990	4,400	4,300
101	Bessie Shlager	10,000	990	4,400	5,600
103, 105	Harris Tarlinsky	8,900	1,100	4,400	4,500
107	Fannie Tarlinsky	10,700	1,680	6,700	4,000

No.	Owner	Total	Sq. Ft.	Land	Building
109	Fannie Tarlinsky	$10,400	1,600	$6,400	$4,000
111	Jacob Winneg *et al.*	11,400	1,600	6,400	5,000
113	Bessie Shlager	12,200	1,647	6,600	5,600
115, 117	Anna C. Maguire	6,300	1,300	5,200	1,100
119	Anna C. Maguire	7,300	700	5,300	2,000
	Cor. Minot.				
121	Lemuel A. Coolidge hrs.	10,800	1,424	9,300	1,500
123	Fannie Kramer	7,400	1,364	5,400	2,000
125	Home Savings Bank	6,700	1,320	5,300	1,400
127	Fannie Tarlinsky	12,200	1,276	5,100	7,100
129, 131	Michael F. Kelly	11,000	1,392	7,600	3,400
	Cor Willard.				
133, 135	Richard Morrison hrs.	10,400	1,400	8,400	2,000
137	Mary F. Kenney *et al.*	8,600	1,316	5,300	3,300
139	Nat. Shawmut Bank	8,500	1,320	5,300	3,200
141	Nat. Shawmut Bank	9,000	1,320	5,300	3,700
143	Nat. Shawmut Bank	7,800	800	4,800	3,000
	Cor Barton.				
147, 149	Lena Cantor	8,500	1,440	7,200	1,300
151	Mary Schuka *et al.*	7,400	1,320	6,300	1,100
153	Joseph Cantor	7,500	1,300	6,200	1,300
155	Joseph Cantor	8,500	1,300	6,200	2,300
157	Annie M. Lynch *et al.*	10,400	1,440	9,400	1,000
	Cor. Brighton.				

2, 8	Nathan Rotfort *et al.*	32,000	3,026	13,600	18,400
10	Lempie E. Bassett	9,000	1,307	5,200	3,800
12	Hermine Szathmary	11,000	1,317	5,300	5,700
14	Arnold Bornstein	9,400	1,330	5,300	4,100
16	Arnold Bornstein	11,300	1,320	5,300	6,000
18	Jacob Rubinsky	12,000	1,308	5,200	6,800
20	Augusta Wolf	10,000	1,308	5,200	4,800
24	*City of Boston	30,000	2,269	10,000	20,000
26	Home Savings Bank	9,000	1,130	4,500	4,500
28	Harry Kotler *et al.*	11,000	1,100	4,400	6,600
30	Gittel Black	9,300	1,220	4,800	4,500
32	Harry Stone	10,000	1,200	5,000	5,000
34	Rubin Spigel	15,000	1,338	5,400	9,600
36	Hyman Goren *et al.*	12,600	1,400	5,500	7,100
38	Bessie Wiseblatt	14,000	1,200	4,800	9,200
40	Sophie Flakser	14,000	1,380	5,500	8,500
42	Kate Davis	8,000	1,329	5,300	2,700
44	Vincenzo Salamone *et al.*	10,500	1,400	5,600	4,900
46	Fannie Tarlinsky	7,000	877	3,200	3,800

No.	Owner	Total	Sq. Ft.	Land	Building
48	Home Savings Bank	$4,000	877	$3,700	$300
50	Justin W. Rich	8,000	1,216	4,900	3,100
52	Walter S. Fox tr.	9,500	1,226	4,900	4,600
54	Realty Inc.	9,500	1,235	4,900	4,600
56, 58	Louis A. Lebowich *et al.* trs.	19,200	2,968	11,900	7,300
	Cor. Hammond Avenue.				
64, 66	H. Joseph Stone	12,800	1,882	6,600	6,200
68	H. Joseph Stone	21,700	3,080	10,700	11,000
70, 74	Israel Seltzer *et al.*	21,300	3,570	12,500	8,800
76	Nathan Baer *et al.*	26,000	3,338	11,700	14,300
78	Realty Inc.	16,600	2,071	7,200	9,400
80	Realty Inc.	16,700	2,065	7,200	9,500
82	Realty Inc.	16,700	2,059	7,200	9,500
84, 88	The Workmen's Circle	55,200	6,712	33,600	21,600
	Cor. Ashland.				
90, 92	Joseph Ganak tr.	12,000	1,286	6,400	5,600
96	Fannie Kramer	8,500	1,560	5,500	3,000
98	Tinia Kramer	12,000	1,620	5,700	6,300
100	Tinia Kramer	9,000	900	4,500	4,500
	Cor. Spring.				
102, 104	Ethel Quint	18,200	1,922	7,700	10,500
106	Harry M. Aldrich	4,500	1,326	4,000	500
108	Harry M. Aldrich	4,600	1,280	3,900	700
110	Harry M. Aldrich	4,200	1,231	3,700	500
112	Harry M. Aldrich	4,500	1,314	4,000	500
114, 118	Harry M. Aldrich	6,200	1,297	6,200	
	Cor. Barton.				
120	Realty Inc.	7,700	1,700	7,700	
122-124	Realty Inc.	4,400	1,100	4,400	
126-128	Realty Inc.	3,100	700	3,100	
130-134	Realty Inc.	7,900	1,315	7,900	
	Cor. Brighton.				
136, 142	Lena Levenson	11,400	1,098	6,000	5,400
144, 146	Lena Levenson	9,500	972	4,800	4,700
148, 150	Ernest W. Smith	9,500	972	4,800	4,700
152	Lillian Balboni	11,000	1,004	5,500	5,500
	Cor. Auburn.				
154, 156	Joseph Stillman	1,200	150	1,200	

LEWIS STREET

3	Nicola Dello Russo *et al.*	9,000	1,070	5,400	3,600
13	Valued at 260, 262 North Street.				
8, 10	Lewis Wharf Corp.	12,900	1,320	8,600	4,300
38	Angelo Jannini	7,500	1,193	4,200	3,300
40	Angelo Jannini	6,500	866	3,500	3,000
42, 50	Angiolina Galasso	18,000	2,378	7,100	10,900

C. W. Whittier & Bro. ***Real Estate Brokers***
82 DEVONSHIRE STREET SHAWMUT BANK BUILDING
Selling, Leasing and Management of Business Property a Specialty

No.	Owner	Total	Sq. Ft.	Land	Building
	Cor. Water.				
4	E. Sohier Welch *et al.* trs.	$190,000	3,800	$133,000	$57,000
	LIME STREET				
5	Frederick H. Capper	7,500	472	3,300	4,200
9	Charlotte I. Worthen	18,500	1,053	7,300	11,200
11	Joshua B. Holden	19,500	1,045	7,300	12,200
21	Bess S. Clifford	17,000	878	6,200	10,800
23	Ramon A. Penn	22,500	906	6,300	16,200
25	Frances W. Palfrey	26,000	1,818	12,700	13,300
31	Elbridge Gerry Chadwick	26,500	1,810	12,700	13,800
4, 6	Rebekah T. Furness *et al.*	15,500	1,360	10,200	5,300
8, 10	Mina S. Crandon	16,000	1,360	10,200	5,800
12, 14	Vera M. F. Chamberlin	28,000	2,720	20,400	7,600
16	Richard B. Platt *et al.*	17,000	1,360	10,200	6,800
20, 22	Frank J. Brown	100,000	2,720	20,400	79,600
24, 30	Raymond H. Ovenson tr.	30,000	2,719	20,400	9,600
32	Odin Roberts *et al.*	20,000	1,235	9,200	10,800
34	Odin Roberts *et al.*	20,000	1,230	9,200	10,800
36	Frances Gray Brown	30,000	1,500	11,300	18,700
38	Clarence H. Clark	20,000	1,309	12,400	7,600
	LINCOLN PLACE				
9, 15	Valued at 9/15 Salutation Street.				
	LINCOLN STREET				
19, 21	E. Sohier Welch *et al.* trs.	41,000	1,466	36,600	4,400
25, 29	E. Sohier Welch *et al.* trs.	41,000	1,459	36,500	4,500
31, 33	E. Sohier Welch *et al.* trs.	47,000	1,726	43,000	4,000
35, 41	E. Sohier Welch *et al.* trs.	47,000	1,709	42,700	4,300
43, 45	E. Sohier Welch *et al.* trs.	47,000	1,692	42,000	5,000
51, 53	E. Sohier Welch *et al.* trs.	47,000	1,676	42,000	5,000
55, 59	E. Sohier Welch *et al.* trs.	72,000	1,751	66,500	5,500
	Cor. Essex.				
109, 113	A. W. Perry Realty Co.	88,000	3,197	73,500	14,500
117-153	Valued at 84-94 Beach Street.				
155, 205	Valued at 85, 89 Beach Street.				
16, 20	R. H. Gardiner *et al.* trs.	70,400	1,674	58,600	11,800

Wm. Pease O'Brien
Commercial Real Estate 209 Washington St.

No.	Owner	Total	Sq. Ft.	Land	Building
22 24	R. H. Gardiner *et al.* trs.	$55,200	1,752	$47,300	$7,900
26, 30	John D. Bates hrs.	113,400	3,613	97,600	15,800
36-46	Martineau & Burke, Inc.	166,500	6,083	146,000	20,500
48, 52	May C. Howard	97,200	2,790	72,500	24,700
54, 58	Arthur R. Robertson *et al.* trs.	200,700	3,904	175,700	25,000
	Cor. Essex.				
66, 86	Edwin D. Brooks *et al.* trs.	400,000	11,021	330,600	69,400
108, 114	Peter Bent Brigham Hosp.	141,500	4,040	121,200	20,300
118, 128	Pond Realty, Inc.	145,000	4,200	126,000	19,000
130, 132	Geo. L. De Blois *et al.* trs.	49,000	1,595	43,100	5,900
134, 136	Dudley B. Purbeck	60,300	1,544	41,700	18,600
138, 144	Wilfred H. Smart	63,000	2,791	58,600	4,400
148, 154	Union Savings Bank	139,400	5,183	119,200	20,200
	Cor. Beach.				
162, 164	William S. Morser	38,000	1,400	35,000	3,000
166, 168	Ralph B. Woodsum	32,000	1,260	25,200	6,800
170, 172	Julia E. Sullivan	59,500	1,998	40,000	19,500
174, 180	Louis Jolles tr.	140,000	4,058	77,100	62,900
182, 190	John Druker *et al.* trs.	315,000	6,405	121,700	193,300
194, 196	Carl A. P. Lawrence	26,600	1,260	22,000	4,600
198, 200	Julius Goldstein	27,500	1,260	22,000	5,500
202, 204	Harry M. Aldrich	30,500	1,260	23,300	7,200
206, 216	Valued at 144 Kneeland Street.				
	Cor. Kneeland.				

LINDALL PLACE

1	Bernard Jenney *et al.* trs.	Valued at S. Side Cambridge Street.			
3	James O. Graves	4,000	1,533	3,100	900
	*Commonwealth of Mass.	11,000	4,679	5,800	5,200
13	Max L. Davidson	1,300	1,033	1,000	300
15	Prescott Townsend	2,000	526	1,100	900
8	Mary Szathmary	2,800	1,122	2,200	600
10	Anna Wright	2,700	1,122	2,200	500
12	Anna Wright	6,000	1,156	2,300	3,700
14	Elizabeth Harper	2,700	906	1,800	900

LINDEN PLACE

1	Joseph G. Kates	4,000	915	1,800	2,200

LONG WHARF

3, 5	Proprs. Long Wharf	12,900	870	11,300	1,600
6, 7	Proprs. Long Wharf	11,100	990	10,400	700

No.	Owner	Total	Sq. Ft.	Land	Building
8, 9	Proprs. Long Wharf	$9,800	882	$8,400	$1,400
10, 11	Proprs. Long Wharf	9,700	840	8,400	1,300
53	Proprs. Long Wharf	10,500	737	7,300	3,200
54	Proprs. Long Wharf	9,000	700	6,300	2,700
55	Proprs. Long Wharf	13,700	710	6,400	7,300
56	Proprs. Long Wharf	12,400	710	4,600	7,800
57	Proprs. Long Wharf	9,700	713	5,000	4,700
58	Proprs. Long Wharf	7,300	970	5,800	1,500
59	Proprs. Long Wharf	6,900	943	5,700	1,200
60	Proprs. Long Wharf	6,700	907	5,400	1,300
62	Proprs. Long Wharf	14,500	1,558	10,100	4,400
63	Proprs. Long Wharf	17,200	1,554	10,100	7,100
64	Proprs. Long Wharf	13,700	1,563	9,400	4,300
65	Proprs. Long Wharf	13,700	1,591	9,100	4,600
66	Proprs. Long Wharf	11,600	1,316	7,900	3,700
67	Proprs. Long Wharf	15,400	1,688	10,100	5,300
68	Proprs. Long Wharf	15,800	1,813	10,900	4,900
69	Proprs. Long Wharf	17,500	1,823	10,900	6,600
70	Proprs. Long Wharf	19,000	1,890	12,300	6,700

LONGWOOD AVENUE

	Cor. Avenue Louis Pasteur				
179	*Mass. Col. of Pharmacy	625,000	90,147	117,200	507,800
221	*Bos'n Lying-in Hospital	1,000,000	69,899	76,500	923,500
245, 261	*P. & F. of Harvard Col.	Val. on Avenue Louis Pasteur.			
N. Side	*Children's Hospital	600,000	36,952	37,000	563,000
319	A. Thorndike, Jr., *et al.* trs.	180,000	8,685	17,400	162,600
325	Mary J. Power	6,000	1,532	2,300	3,700
329	Binwood Corpn.	38,000	5,150	7,700	30,300
333	Binwood Corpn.	42,000	3,959	6,900	35,100
	Cor. Binney				
	*Winsor School	270,000	193,079	193,000	77,000
	Cor. Pilgrim Road.				
160	Susan Dolan	13,500	1,240	3,100	10,400
164	Anastos Christo	15,000	3,000	9,000	6,000
	Cor. Worthington				
180, 184	*Mass. S. P. C. A.	255,000	23,461	29,300	225,700
240	*P. & F. of Harvard Col.	2,795,700	532,222	532,200	2,263,500
300	*The Children's Hospital	1,060,000	159,864	71,900	988,100
314	The Children's Hospital	5,000	1,326	2,000	3,000
316	*The Children's Hospital	4,500	1,244	1,600	2,900
318	*The Children's Hospital	4,500	1,164	1,500	3,000
320	*The Children's Hospital	5,000	1,743	2,200	2,800
322	*The Children's Hospital	5,000	1,743	2,200	2,800
324	*The Children's Hospital	5,000	1,581	2,000	3,000

No.	Owner	Total	Sq. Ft.	Land	Building
328	**The Children's Hospital	$15,000	5,625	$5,600	$9,400
332	Frank J. Dorr	12,000	8,700	8,700	3,300
	Cor. Brookline Avenue				
352	*City of Boston	25,000	5,231	15,700	9,300
356, 356A	A. Rosenberg *et al.* trs.	11,000	1,981	4,000	7,000
358	John J. Attridge *et al.*	10,500	1,964	3,900	6,600
360	Odilia J. Leone	10,000	1,957	3,900	6,100
362	Marion L. Kemp	10,000	1,957	3,900	6,100
364	John J. Attridge *et al.*	10,000	2,014	4,000	6,000
368	Jennie R. Marcus tr.	92,500	10,016	17,500	75,000
370	Lawyers Title Ins. Co.	88,000	8,557	13,000	75,000
372	Jennie R. Marcus tr.	92,500	8,719	17,500	75,000
	Cor. Pilgrim Rd.				
380	Kate M. Bowne	20,000	12,066	15,000	5,000
382	Ray C. Johnson	14,000	18,130	12,700	1,300
386	Henry Berch	60,000	4,351	8,700	51,300

LONGWOOD TERRACE

4, 6	Frank A. Mikita *et al.*	14,000	3,178	1,900	12,100
8, 10	Theresa Zagarella	15,000	2,927	1,800	13,200
Lot J	Abraham Rosenberg *et al.*	300	695	300	
7	Odelia J. Leone	3,100	2,167	900	2,200
Lot G	Joseph I. Kemp	500	1,074	500	
Lot F	John J. Attridge *et al.*	600	1,109	600	

LOTHROP PLACE

See Lathrop Place (sometimes called).

LOUIS PRANG STREET

N. Side	Bert Tichell	26,900	15,385	26,900	
59	Mary E. Walsh	10,000	2,141	4,300	5,700
61	Wm. H. Wilcock tr.	10,000	2,100	4,200	5,800
63	Wm. H. Wilcock tr.	10,000	2,100	4,200	5,800
65	Wm. H. Wilcock tr.	10,000	2,100	4,200	5,800
67	Geo. H. Morris	11,000	2,600	5,200	5,800
60	Mary F. Kett	9,500	1,854	3,700	5,800
62	Frank N. Ross *et al.*	8,000	1,763	3,500	4,500
64	*Gordon Bible College	9,000	1,890	3,800	5,200
66	*Gordon Bible College	9,500	2,382	4,800	4,700
68	H. Montague Stevens trs.	25,000	2,901	5,800	19,200

LOUISBURG SQUARE

	Cor Mt. Vernon.				
1	George Tyson	45,600	2,578	28,400	17,200
3	Horace Morison	39,000	2,371	23,700	15,300

No.	Owner	Total	Sq. Ft.	Land	Building
5	Lucy G. Wadsworth *et al.* trs.	$30,500	1,845	$18,400	$12,100
7	Ralph Hornblower	38,000	2,065	20,000	18,000
9	Arthur F. Johnson *et al.*	37,000	2,030	20,000	17,000
11	Hobart W. Winkley	32,600	1,922	20,000	12,600
13	Helen H. McIntyre	34,000	1,963	19,600	14,400
15, 19	*Society of St. Margaret	83,800	5,846	52,600	31,200
	Cor. Pinckney.				
	Cor Mt. Vernon.				
2	*Trs. of Boston University	38,500	2,378	26,200	12,300
4	Henry R. Heard	25,500	1,536	15,400	10,100
6	Josephine Bassett	23,000	1,558	15,500	7,500
8	Ella M. B. Young	34,000	2,362	23,600	10,400
10	Frances B. Bradlee	30,000	2,362	23,600	6,400
12	Mary B. Russell	30,000	2,257	22,500	7,500
14	Susan Minns	34,000	2,362	23,600	10,400
16	Mary A. Winsor	40,000	2,362	23,600	16,400
18	Roselle Wyllys	30,500	2,257	22,500	8,000
20	Margaret P. Welch	29,300	2,316	23,000	6,300
22	Mary G. Quinn	34,000	2,467	27,100	6,900
	Cor. Pinckney.				
	*City of Boston	118,800	10,800	118,800	

LOVEJOY PLACE

N. W. Side	Quincy Mkt. C. S. Co.	550,000	69,694	243,900	306.100
	Includes 131 Beverly St.				

LOVERING STREET

10	Home Savings Bank	8,100	2,134	4,300	3,800
16	Julia Weber	3,200	1,100	2,200	1,000
22	Abraham Milham	4,300	1,164	2,300	2,000
26	Old Colony Tr. Co. *et al.* trs.	3,500	1,174	2,300	1,200
30	Holliston Sav. Bank	3,700	1,174	2,300	1,400
34	Theodore Todoszezuk *et al.*	3,500	1,194	2,400	1,100
38	Annie Hurwitz	4,000	1,294	2,400	1,600
42*	So. End Hebrew School	4,000	1,215	2,400	1,600
46	Annie Daniels tr.	3,400	908	1,800	1,600

LOVETT PLACE

2	Kopel Isaacson	3,000	730	1,100	1,900
3	Wheelwright Scientific Sch.	3,400	780	1,200	2,200
4	Wheelwright Scientific Sch.	3,400	780	1,200	2,200

No.	Owner	Total	Sq. Ft.	Land	Building
7	Morris Krim	$15,000	1,037	$5,700	$9,300
9	Sarah Levine	9,800	1,297	5,800	4,000
11	Annie Woronoff	11,400	1,203	4,800	6,600
13	Adolph Morse *et al.*	9,400	1,143	4,600	4,800
15	Etta Goodman	7,500	1,152	4,600	2,900
17	Rachel Elman	9,000	900	3,600	5,400
19	Fannie T. Gorshel	10,500	1,074	4,300	6,200
21	Fannie T. Gorshel	10,000	1,030	4,100	5,900
23	Esther Rutstein	8,000	987	4,000	4,000
25	Esther Rutstein	7,800	945	3,800	4,000
27	Anna C. Maguire	9,600	1,018	4,100	5,500
29	Gussie Stone	6,000	566	2,300	3,700
31	Anna C. Maguire	6,900	577	2,300	4,600
33	Theodore Lacob	5,900	588	2,300	3,600
35	Philip Mendelsohn *et al.*	6,900	602	2,400	4,500
37	Victor Permuth	8,400	660	3,000	5,400
39, 41	Pauline Green *et al.*	6,400	600	3,600	2,800
	Cor. Cotting.				
43	James M. Burr	15,100	1,265	7,600	7,500
47	Charles I. Goldberg	5,200	931	4,200	1,000
49	Corrado Palladino	6,700	1,023	4,100	2,600
51	Rachel Elman	7,000	1,085	4,100	2,900
53	Harris Tarlinsky	8,000	1,092	4,100	3,900
55	Abraham Polov *et al.*	8,500	1,127	4,500	4,000
57	Samuel Cushing	8,200	1,161	4,600	3,600
59	Aaron Spector	5,200	1,195	4,800	400
61	William Williams T. T.	5,000	700	3,100	1,900
63	Philomena Ventura	4,200	700	3,200	1,000
65, 67	Philomena Ventura	5,200	580	2,900	2,300
	Cor. Minot.				
	Boston Elevated Ry. Co.	14,000	2,333	14,000	
	Cor. Willard.				
S. W. Side	Boston Elevated Ry. Co.	20,500	4,558	20,500	
85, 87	Pearl Bornstein	17,700	1,939	8,700	9,000
89, 91	Bessie Berman	11,200	1,836	8,700	2,500
	Cor. Barton.				
95	Louis di Russo	11,500	2,128	8,500	3,000
97	Jennie Krivelow *et al.*	4,600	1,000	4,000	600
99	Jennie Krivelow *et al.*	4,600	1,000	4,000	600
101	Jennie Krivelow *et al.*	5,300	1,000	4,500	800
8	Mary Orlov	13,500	1,050	6,300	7,200
10	David Cohen	13,500	1,050	6,300	7,200
12	Max Wolbarst	15,000	1,050	6,300	8,700

No.	Owner	Total	Sq. Ft.	Land	Building
14	Samuel Williamson	$22,000	1,753	$8,300	$13,700
16	Celia Silberberg *et al.*	11,400	1,050	5,200	6,200
18	Bernard W. Brownstein	12,500	1,000	5,000	7,500
20	Sarah Epstein	12,200	1,000	5,000	7,200
22	Ida Friedman	11,000	910	4,500	6,500
24	Rose Albert	10,200	910	4,500	5,700
26	Harris E. Albert	10,800	904	4,500	6,300
28	Phillip Suarez	10,500	910	4,500	6,000
30	Realty Inc.	10,200	910	4,500	5,700
32	Victor Levine	8,500	970	4,800	3,700
34	Rebecca Blustein	3,600	652	3,600	
38	Henry H. Litchfield	3,800	849	3,800	
40	David H. Woronoff	7,100	801	3,600	3,500
42	Frederick W. Rogers tr.	7,500	896	4,000	3,500
44	Realty Inc.	5,500	816	4,000	1,500
46	Realty Inc.	5,500	816	3,700	1,800
48	Joseph Palmisano	6,000	782	3,500	2,500
50	Joseph Palmisano	5,500	819	3,700	1,800
52	Frank Bova	6,300	1,050	4,000	2,300
54	Mendell Morse	8,700	1,050	4,700	4,000
56	Mendell Morse	9,500	1,113	5,000	4,500
58	Hazel Doyle	10,000	1,172	5,500	4,500
60, 62	Harry D. White	8,000	798	4,000	4,000
	Cor. Minot.				
68	Valued at 28 Minot Street.				

LUCAS STREET

15	Holy Trin. Cath. Sch. & Soc.	6,200	2,350	3,200	3,000
19	Holy Trin. Cath. Sch. & Soc.	6,200	2,350	3,200	3,000
21*	Holy Trinity Cath. Soc.	9,000	1,150	1,600	7,400
	Maria G. Bianco *et al.*	700	726	700	
50	Harry P. Chadwick T. T.	1,000	1,007	1,000	
66	Equitable Mtge. Co.	3,000	934	1,900	1,100

LUTHER PLACE

Valued at 448 Commercial Street

LYMAN STREET

15	Louis H. Levenson	6,000	950	3,300	2,700
17	Vincenzo Sciaraffa *et al.*	7,700	1,225	4,900	2,800
10, 12	Joseph Fisher	21,200	2,920	11,700	9,500
14	Joseph Fisher	9,300	852	4,400	4,900

No.	Owner	Total	Sq. Ft.	Land	Building
23	Rae Levy	$11,500	1,700	$5,100	$6,400
25	Jacob Hurwitz	15,000	1,643	4,900	10,100
27	Salvatore Maggio	14,000	1,625	4,900	9,100
29	Patrick Sullivan *et al.*	9,000	1,670	5,000	4,000
31	Thomas P. Sullivan *et al.*	9,000	1,670	5,000	4,000
33	Patrick Sullivan *et al.*	10,000	1,840	5,500	4,500
35	Harry Rabatsky	10,700	1,840	5,500	5,200
37	Samuel Maple	10,700	1,840	5,500	5,200
39	George Macomber	9,000	1,743	5,200	3,800
41	Edna L. Robinson	8,700	1,614	4,800	3,900
43	George Macomber	10,000	1,320	4,000	6,000
14, 16	*Soc. for Preservation of N. E. Antiquities.	Valued at 143, 145 Cambridge Street.			
18	Nicholas Carchia *et al.*	18,000	1,745	5,200	12,800
20	Eli A. Winick	20,000	1,632	4,900	15,100
22	Eli A. Winick	20,000	1,651	5,000	15,000
24, 26	George D. Shaw	22,000	2,600	7,800	14,200
28	Nathan Bovanich	10,000	1,655	5,000	5,000
30	Cora H. Gates	9,000	1,100	3,300	5,700
34	Bessie Gordon	22,000	2,420	7,300	14,700
36	Annie Hurwitz	14,500	1,604	4,800	9,700
40	Samuel Kalstein	12,000	1,920	5,800	6,200
42	Adolph Radziszewski *et al.*	12,500	1,575	4,700	7,800
44	Adolph Radziezewski *et al.*	11,500	1,293	3,900	7,600

LYNDE STREET PLACE

2	Martin Massellas *et al.*	1,600	700	1,100	500

LYNDEBORO PLACE

1	Mary V. Donovan	4,000	696	2,100	1,900
2	Mary V. Donovan	3,000	498	1,500	1,500
3	Mary V. Donovan	4,000	500	1,500	2,500
4	Mary V. Donovan	7,500	680	2,000	5,500

LYNN STREET

1	Boston Excelsior Co.	1,900	722	1,900	

MEMBERS are urged to acquaint themselves with the facilities of the Exchange and to make use of them.

These facilities include assessments, town reports, atlases, records of Suffolk transfers, current trade publications, government reports and an extensive library on real estate and allied subjects.

M

MADISON COURT

Name changed to Field Street in 1932.

MADISON STREET

3,	5	Jeanette E. Graustein	3,800	3,788	3,800	
	7	John J. Walsh *et al.*	2,000	1,875	1,500	500
	9	Eugene A. Dowd	2,000	1,875	1,500	500
	11	Patrick J. Buckley	2,300	1,875	1,500	800
	13	Henry C. Smith	2,000	1,875	1,500	500
	15	Annie Lefevre	2,000	1,875	1,500	500
	17	Fazil Khan	1,500	2,044	1,300	200
	19	Peter J. Gaskins	1,700	1,875	1,300	400
	21	Emanuel H. C. Church of Apostolic Faith	2,300	1,875	1,500	800
	23	Annie M. Kelley	1,600	1,926	1,600	

4	Geo. F. Stebbins *et al.* trs.	2,900	1,577	1,600	1,300
6	Geo. F. Stebbins *et al.* trs.	2,700	1,577	1,400	1,300
8	Geo. F. Stebbins *et al,* trs.	2,700	1,577	1,400	1,300
10	Clara De Venosa	1,900	1,666	1,300	600
12	Annie M. Hurley	1,900	1,666	1,300	600
14	John J. Lynch *et al.*	1,900	1,680	1,300	600
	Cor. Champney Place				
16	Leverett I. Witter	1,800	1,564	1,300	500
18	Leverett I. Witter	2,300	1,900	1,500	800
20	Leverett I. Witter	2,200	1,723	1,400	800
22	Leverett I. Witter	2,100	1,600	1,300	800
24	Leverett I. Witter	2,100	1,600	1,300	800
26	Leverett I. Witter	2,100	1,584	1,300	800
28	Leverett I. Witter	2,100	1,640	1,300	800
30	Leverett I. Witter	2,100	1,664	1,300	800
32	Leverett I. Witter	1,500	915	700	800

MAHAN PLACE

Valued cor. Stuart St. and Broadway.

No.	Owner	Total	Sq. Ft.	Land	Building
8	Norine C. Murphy	$20,000	4,157	$5,200	$14,800
3	Anna J. McDonnell	40,000	17,103	17,100	22,900
r.	Lily McNear	300	676	300	

MALDEN STREET

3	John G. Abizaid	4,200	1,073	2,200	2,000
5	Selma G. Gardes	3,500	1,160	2,000	1,500
7	Bridget A. Sheridan	3,000	1,290	2,000	1,000
9	Nunzio Sulfaro *et al.*	4,300	1,455	2,500	1,800
	Cor. Mystic.				
11	Katherine E. Powers	1,800	1,050	1,800	
13	Rae Michaels *et al.*	4,500	1,500	2,300	2,200
15	Mary E. Holian	2,500	1,250	1,900	600
17, 19	William B. Johnson	2,800	1,450	2,200	600
21	Mary E. Donoghue	4,000	1,800	2,700	1,300
23	Mary R. Connell	3,200	1,800	2,700	500
25	Timothy Hegarty	3,600	1,040	1,600	2,000
27	Benjamin O'Neil	3,400	917	1,400	2,000
29	Benjamin O'Neil	5,000	917	1,800	3,200
	Cor. Meander.				
33	John J. Connolly *et al.*	7,000	1,425	2,900	4,100
35	Mary E. Tobin	1,600	855	1,300	300
37	Michael Lynch *et al.*	1,800	1,048	1,600	200
39	Nicholas Drummy *et al.*	3,000	1,073	1,600	1,400
41	Ronald J. McDonald *et al.*	3,000	1,152	1,700	1,300
43	Patrick Harrington *et al.*	1,700	845	1,100	600
45	Patrick Harrington *et al.*	1,700	845	1,100	600
129	Bell Refrig. & St. Fix. Co.	12,000	5,433	5,400	6,600
141	Frederick Evenson	48,000	10,158	15,200	32,800
	Cor. Albany				
66, 76	*Working Girls' Home	19,600	14,542	19,600	
78	St. Helena's House Corpn.	3,000	1,883	1,500	1,500
80	St. Helena's House Corpn.	2,500	1,506	1,200	1,300
82	*R. C. Archp. of Boston	9,900	15,225	9,900	
114	Joseph Faretro	4,600	1,500	1,200	3,400
116	Vincenzo Faretro *et al.*	4,600	1,500	1,200	3,400
118	Margaret E. Attridge	4,600	1,500	1,200	3,400
120	Vencenzo De Bellis	4,600	1,500	1,200	3,400
122	Paulina Chekoulias	4,600	1,500	1,200	3,400
124	Union Savings Bank	10,000	2,250	2,300	7,700

N. S. Grace F. Garland. Valued on Albany St. No. 489.

MALVERN STREET

S. E. Side	Packard Motor Car Co.	55,000	73,500	55,000	
20, 24	Packard Motor Car Co.	90,000	22,784	22,800	67,200

No.	Owner	Total	Sq. Ft.	Land	Building
1	Michael J. Shamon	$3,200	1,040	$1,600	$1,600
3	Margaret F. Shamon	3,100	975	1,500	1,600
5	Margaret F. E. Shannon	3,200	980	1,500	1,700
7	John E. Shimon	2,900	883	1,300	1,600
9	Arthur Lewis hrs.	3,000	900	1,400	1,600
2	Paul Nigam *et al.*	4,300	1,420	1,800	2,500
4	Victoria Yahoub	3,700	1,238	1,200	2,500
6, 8	Jeannie F. Lewis	5,000	2,147	2,700	2,300
10	Esther V. Purcell *et al.*	1,600	720	1,100	500

MARGARET STREET

7, 9	Francesco Marinella *et al.*	17,000	2,530	7,700	9,300
11	Francesco Lo Russo *et al.*	5,500	753	2,300	3,200
13	Francesco Lorusso *et al.*	6,400	792	2,400	4,000
15	Nicola Martone *et al.*	7,200	930	2,800	4,400
17	Giovanni Bravoco *et al.*	8,500	912	2,700	5,800
19	Francesco Marrone *et al.*	9,000	918	2,800	6,200
21	Mike Scialdone	6,000	828	2,500	3,500
23	Erminia Onessimo	9,000	1,003	3,000	6,000
6, 10	Valued at 87 Prince Street.				
12, 14	Edmund Bridge *et al.* trs.	10,800	1,933	5,800	5,000
16	Concetta Leggieri	7,000	516	2,100	4,900
26, 28	Antonia Clemente	22,000	1,879	7,500	14,500
	Cor. Cleveland Place.				

MARLBOROUGH STREET

1	*Charlotte Cushman Club	34,000	2,800	16,800	17,200
3	Wm. Whitman Jr. *et al.* trs.	25,000	1,900	10,500	14,500
5	Dorothy S. F. M. Codman	21,000	1,792	9,900	11,100
7	Lewis B. Gardner *et al.*	23,000	1,904	10,500	12,500
9	Whitehead Realty Corp.	23,000	2,128	11,700	11,300
11	Nellie H. Randall	27,000	2,128	11,700	15,300
13	Merrill Griswold	24,000	2,128	11,700	12,300
15	Chas. J. Rich hrs.	22,000	2,016	11,100	10,900
17	Margaret A. Farnsworth *et al.*	26,000	2,576	14,200	11,800
19	Rose Lee Gray	34,000	2,800	15,400	18,600
21	Eleanor V. Murray	84,000	6,272	34,500	49,500
25	Mary A. Estes	32,000	3,136	17,200	14,800
27	**Henry Wheeler *et al.* trs.	34,000	3,136	17,200	16,800
29	John Dane	28,000	2,800	15,400	12,600
31	William R. Buckminster	29,000	2,800	15,400	13,600
33	Katherine Warren Thayer	42,000	3,136	17,200	24,800
35	Harriet B. Long	25,000	2,240	12,300	12,700
37	Aug. P. Loring, Jr. tr.	21,000	2,128	11,700	9,300

DOUGLASS & HUNNEMAN
5 ARLINGTON STREET, BOSTON - *Tel.* COMmonwealth 4430
1400 MASSACHUSETTS AVE., CAMBRIDGE
58 CHARLES STREET 88 PHILLIPS STREET
BEACON HILL
BACK BAY
CAMBRIDGE
BROOKLINE
CHESTNUT HILL

No.	Owner	Total	Sq. Ft.	Land	Building
39	Almia Dodge hrs.	$21,000	2,128	$11,700	$9,300
41	Val. at 301 Berkeley St.				
	(*Berkeley Street.*)				
53	Katherine W. Lane	80,000	4,940	37,000	43,000
57	Arthur Lyman	33,000	2,800	15,400	17,600
59	Anna K. Codman	32,000	2,800	15,400	16,600
61	Eliza M. Rees	36,000	2,800	15,400	20,600
63	George C. Caner	33,000	2,800	15,400	17,600
65	Edith W. Dexter	35,000	2,800	15,400	19,600
67	William Dexter	35,000	2,800	15,400	19,600
71	Joseph P. Clark	22,500	2,244	12,300	10,200
73	Carrie L. Boardman	24,500	2,251	12,400	12,100
75	James C. Bayley	25,500	2,800	15,400	10,100
77	Elizabeth H. Jackson	28,000	2,807	15,400	12,600
79	Paul B. Watson	31,000	2,809	15,400	15,600
81	Aug. J. Loring *et al.*	29,000	2,809	15,400	13,600
83	Fred'k S. Burns *et al.*	23,000	2,254	12,400	10,600
85	George H. Mifflin hrs.	23,000	2,246	12,400	10,600
87	Margaret H. Barney	23,000	2,242	12,300	10,700
89	Joan H. Denning	25,000	2,072	11,400	13,600
	(*Clarendon Street.*)				
103	Richard C. Curtis *et al.*	26,000	2,800	14,000	12,000
105	*The Lee School, Inc.	24,000	2,781	13,900	10,100
107	*The Lee School, Inc.	64,000	2,781	13,900	50,100
109	Ruth B. Delano	27,000	2,781	13,900	13,100
111	Charles B. Barnes *et al.*	29,000	2,800	14,000	15,000
113	John Lewis Bremer	25,000	2,800	14,000	11,000
115	Mary S. C. Curtis, Jr.	25,000	2,800	14,000	11,000
117	Joseph F. Clark *et al.*	23,000	2,800	14,000	9,000
119	T. Jefferson Newbold *et al.*	34,000	2,744	13,700	20,300
121	Georgina S. Cary hrs.	29,000	2,688	13,400	15,600
123	Mary F. Orlandine	29,000	2,688	13,400	15,600
125	Harry F. Hamilton	29,000	2,688	13,400	15,600
127	Susan E. Garfield	29,000	2,688	13,400	15,600
129	Edward C. Briggs *et al.*	29,000	2,688	13,400	15,600
131	Henry Endicott *et al.*	37,000	3,360	16,800	20,200
133	Morris Gray	36,000	3,360	16,800	19,200
135	Elizabeth P. Shattuck	55,000	4,032	24,200	30,800
137	R. DeB. Boardman tr.	235,000	4,563	42,000	193,000
	(*Dartmouth Street.*)				
163	William C. Endicott	60,000	5,569	40,000	20,000
167	Eliza H. Cabot	31,000	3,024	15,100	15,900

POOLE AND SEABURY 45 NEWBURY STREET
TOWN HOUSES, SUBURBAN RESIDENCES AND COUNTRY HOMES
Tel. KENMORE 5970

No.	Owner	Total	Sq. Ft.	Land	Building
169	Eliza H. Cabot	$35,000	3,024	$15,100	$19,900
171	A. Lawrence Lowell	39,000	2,912	14,600	24,400
173	Charles F. Morse heirs	35,000	2,688	13,400	21,600
175	Harry H. Thorndike	34,000	2,800	14,000	20,000
177	John Gaston *et al.*	29,000	2,800	14,000	15,000
179	Annie N. Curtis	32,000	2,688	13,400	18,600
181	Moses Williams *et al.*	39,000	2,912	14,600	24,400
183	Henry Wheeler	48,000	3,584	17,400	30,600
185	Randolph C. Grew	45,000	3,360	16,800	28,200
189	Henrietta W. Porter hrs.	47,000	3,024	15,100	31,900
191	Valentine Hollingsworth	41,000	3,584	17,900	23,100
193	Jane W. Cheever	33,000	2,688	13,400	19,600
195	Henry D. Chandler *et al.*	33,000	2,688	13,400	19,600
197	Lawrence Curtis hrs.	24,500	2,688	13,400	11,100
199	A. Lawrence Lowell	100,000	3,360	25,200	74,800
Cor. Exeter.					
	(*Exeter Street.*)				
221, 223	Sarah P. Shaw. Valued at 11 Exeter Street.				
225	Clarence V. Burrage	26,000	1,962	10,800	15,200
227	Charles S. Minot hrs.	22,000	1,932	10,600	11,400
229	Charles F. Leland, *et al.*	23,000	1,932	10,600	12,400
231	Gertrude B. Sawyer	24,000	1,932	10,600	13,400
233	Susan C. Amory	16,100	1,871	10,300	5,800
235	Elise Dorr *et al.*	19,000	1,871	10,300	8,700
237	Henry G. Powning	19,000	1,868	10,300	8,700
239	Ethel Whiting Otis	16,100	1,869	10,300	5,800
241	Helen N. Sears	34,000	2,613	14,400	19,600
245	Henry C. Brookings	40,000	3,360	18,500	21,500
247	Jane Dexter	46,000	3,360	18,500	27,500
249	Eleanor L. Lyman	37,000	2,744	15,100	21,900
251	Francis H. Appleton	38,000	2,968	16,300	21,700
253	Louisa Hooper Thoron	45,000	3,225	17,700	27,300
255	Marion R. Townsend	37,000	2,688	14,800	22,200
257	John R. Post *et al.*	34,000	2,688	14,800	19,200
259	Charles J. White *et al.*	35,000	2,688	14,800	20,200
261	Helen T. Warren	46,000	2,912	16,000	30,000
275	Ethel P. Dupee	33,000	2,460	13,500	19,500
277	Ellen Loring *et al.*	35,000	2,688	14,800	20,200
279	Walter G. Chase hrs. or devs.	20,000	2,688	14,400	5,600
	(*Fairfield Street.*)				
285	Evelyn F. Lilly	25,000	2,912	15,300	9,700

MEREDITH & GREW
INCORPORATED
40 CENTRAL ST., BOSTON
Tel. Hubbard 6772
23 CENTRAL STREET
Manchester, Mass.
SELLING, LEASING
MANAGING
REAL ESTATE

No.	Owner	Total	Sq. Ft.	Land	Building
287	Elsie B. Mactaggart	$20,000	2,240	$11,800	$8,200
289	Robert Homans	20,000	2,240	11,800	8,200
291	Charles P. Curtis, Jr.	35,000	2,800	14,700	20,300
293	Cora R. Benfield	19,500	2,016	10,600	8,900
295	Olivia Simpkins	18,000	1,904	10,000	8,000
297	Eugenia B. Frothingham	18,300	2,016	10,600	7,700
299	Mass. Hosp'l Life Ins. Co.	15,300	2,688	14,100	1,200
301	Francis R. Jones	20,500	2,632	13,800	6,700
303	Alberta S. Binney	16,500	2,352	12,300	4,200
309	Constance R. V. Tenney	16,500	2,016	10,600	5,900
311	Henry N. Bohlen	16,500	2,016	10,600	5,900
313	Wm. H. Potter, Jr., *et al.*	15,000.	2,016	10,600	4,400
315	T. Chittendon Hill *et al.*	16,500	2,016	10,600	5,900
317	Fannie J. Tilley *et al.*	17,000	2,464	12,900	4,100
319	The Woodward School	28,000	2,912	15,300	12,700
321	Eben S. Doolittle *et al.*	23,000	2,492	13,100	9,900
323	John W. Morss	22,500	2,548	13,300	9,200
	(*Gloucester Street.*)				
337	Rose A. Brittany	19,500	2,576	13,500	6,000
339	Julia P. Good	21,000	2,576	13,500	7,500
341	Mary S. Trask	21,000	2,576	13,500	7,500
343	Elizabeth B. Merritt	21,000	2,576	13,500	7,500
345	John Woodbury	22,000	2,576	13,500	8,500
347	First Church in Boston	20,000	2,240	11,800	8,200
349	Francis C. Gray *et al.*	22,000	2,576	13,500	8,500
351	Henry W. Cunningham hrs.	16,000	2,576	13,500	2,500
353	Alice C. Lavalle	20,000	2,576	13,500	6,500
355	Alice W. De Normandie	23,500	2,576	13,500	10,000
357	Alice W. De Normandie	23,000	2,576	13,500	9,500
	(*Hereford Street.*)				
363	Flora A. Seavey	40,000	2,492	15,600	24,400
365	Kenmore Dormitory Inc.	35,000	2,866	14,300	20,700
369	E. Sohier Welch surv. tr.	19,500	2,576	12,900	6,600
371	Alice N. Hedge	18,500	2,576	12,900	5,600
373	Eda F. Hecht	16,500	2,576	12,900	3,600
375	Elizabeth Norton *et al.*	18,500	2,576	12,900	5,600
377	Belle Ross	18,500	2,576	12,900	5,600
379	Mary M. O'Dea	19,000	2,576	12,900	6,100
381	James M. Burr	16,500	2,576	12,900	3,600
383	P. Stockton *et al.* excrs.	18,500	2,576	12,900	5,600
385	Clare M. Supple	18,500	2,576	12,900	5,600
387	Emily L. Dexter	18,500	2,576	12,900	5,600

No.	Owner	Total	Sq. Ft.	Land	Building
389	Mary H. Horgan *et al.*	$18,500	2,576	$12,900	$5,600
391	Mary A. Woodward *et al.*	17,500	2,576	12,900	4,600
393	Emily B. Fall	23,000	2,464	12,300	10,700
395	Mass. Hosp'l Life Ins. Co.	18,500	2,464	12,300	6,200
397	F. Goldsmith *et al.* trs.	20,000	2,464	12,300	7,700
399	Chi Sigma Chi	18,500	2,240	11,200	7,300
401	William Hoag *et al.* trs.	40,000	4,032	20,200	19,800
403	Felix Fox	26,000	2,688	13,400	12,600
405	Edward F. McKeon	45,000	3,024	15,100	29,900
407	Martha M. Driscoll	45,000	3,024	15,100	29,900
409	Clara A. Boardman *et al.*	90,000	5,824	30,600	59,400
411	Clara A. Boardman *et al.*	60,000	3,136	37,600	22,400
Cor.	**Massachusetts Avenue.**				
421	Cape Ann Savings Bank	58,000	2,291	28,600	29,400
423	Cape Ann Savings Bank	25,000	1,896	10,500	14,500
425	William D. Gage	20,000	1,896	8,000	12,000
427	Eugene E. Everett *et al.*	19,200	1,800	7,200	12,000
429	John Heard, Jr. *et al.* trs.	16,200	1,800	7,200	9,000
431	Prentiss Shepherd	22,000	2,666	10,000	12,000
433	Cambridge Improv. Corp.	19,000	2,721	9,500	9,500
435	Grace S. Badger	22,000	2,705	9,500	12,500
437	Mary L. Smith	20,000	2,602	9,000	11,000
439	John Heard, Jr., *et al.* trs.	18,300	2,465	8,500	9,800
441	Marie Louise Margot	15,500	2,333	8,300	7,200
443	Charles L. Overlander	17,400	2,248	7,900	9,500
445	Teckla H. Emerson	17,000	2,216	7,800	9,200
447	Francis J. Parker hrs.	16,500	2,121	7,400	9,100
449	Mary C. Colby hrs.	16,500	2,155	7,500	9,000
451	Nathalie G. Appleton	15,800	2,076	7,300	8,500
453	Alice H. Towle	15,500	2,004	7,000	8,500
455	Helen C. Nye	15,300	1,954	6,800	8,500
457	Elsie B. Taylor	15,000	2,175	8,200	6,800
459	Herbert G. Summers *et al.*	25,000	1,249	6,200	18,800
	(*Charlesgate East.*)				
	(*Arlington Street.*)				
2	Atlantic Monthly Co.	33,000	2,900	20,300	12,700
4	W. Rodman Peabody *et al.* trs.	35,000	2,800	15,400	19,600
6	Harry FaRelle	126,000	4,816	28,900	97,100
8	Adelaide C. Chase	26,500	2,464	13,500	13,000
10	Arthur Perry, Jr., *et al.*	53,500	3,752	20,600	32,900
12	Ruth L. Whitman	27,000	2,856	15,700	11,300

No.	Owner	Total	Sq. Ft.	Land	Building
14	John T. Bowen	$19,000	2,016	$11,100	$7,900
16	Cornelia Frost	19,000	2,016	11,100	7,900
18	Nancy S. Blumer	18,500	1,848	10,200	8,300
20	John T. Linzee tr.	21,000	2,240	12,300	8,700
22	Richard S. Thorndike hrs.	21,000	2,240	12,300	8,700
24	Richard S. Thorndike hrs.	21,000	2,240	12,300	8,700
26	Grace B. White	21,000	2,240	12,300	8,700
28	Annie B. Andrew	21,000	2,240	12,300	8,700
30	Agnes G. Wheeler	21,000	2,240	12,300	8,700
32	Elizabeth S. Cheney *et al.*	52,000	2,949	16,200	35,800
	Elizabeth S. Cheney *et al.*	16,900	2,819	16,900	
	(*Berkeley Street.*)				
	*City of Boston	5,300	970	5,300	
66	Edith B. Sturgis	27,000	2,800	14,000	13,000
68	Max O. Whiting	27,000	2,800	14,000	13,000
70	Mabel S. Weld	25,000	2,856	14,300	10,700
72	Flora E. O'Keefe	18,000	1,960	9,800	8,200
74	Elizabeth Grant	20,000	1,960	9,800	10,200
76	Lyon Weyburn *et al.*	20,000	2,128	10,600	9,400
78	Lucia P. White	20,000	1,960	9,800	10,200
80	Richard M. Everett	20,000	1,932	9,700	10,300
82	Julia S. Coolidge	45,000	4,342	21,700	23,300
86	Marie Louise Joy	39,500	3,584	17,900	21,600
88	Arthur G. Mitton *et al.*	34,500	2,688	13,400	21,100
90	Katherine M. Gibbs *et al.* trs.	64,500	5,376	26,900	37,600
92	Katherine M. Gibbs *et al.* trs.	41,000	2,948	20,600	20,400
	(*Clarendon Street.*)				
104	Charles H. Fiske	23,000	2,128	9,600	13,400
106	Inez H. Dennett	16,000	2,016	9,100	6,900
108	Boston S. D. & Trust Co.	20,500	2,464	11,100	9,400
110	Laura E. Austin	21,000	2,128	9,600	11,400
112	F. Goldthwaite Sherrill	21,000	2,128	9,600	11,400
114	Joseph F. Brown *et al.*	17,500	1,978	8,500	9,000
116	William H. Pitkin	17,500	1,978	8,500	9,000
118	Annie F. Selfridge	20,000	1,978	8,500	11,500
120	Ethel B. Smith	18,500	1,792	8,400	10,100
122	Mary I. Mead	20,000	1,978	8,500	11,500
124	Charlotte H. Guild	17,500	1,978	8,500	9,000
126	Charles D. Turnbull	17,500	1,978	8,500	9,000
128	Calvin G. Page	20,500	2,128	9,600	10,900

No.	Owner	Total	Sq. Ft.	Land	Building
130	Mary A. Pierce	$21,000	2,128	$9,600	$11,400
132	Josephine F. Clark	21,000	2,688	12,100	8,900
134	Mary R. Bayley	26,500	2,688	12,100	14,400
136	Edward B. Bayley	24,500	2,688	12,100	12,400
138	B. Devereux Barker *et al.* trs.	37,500	2,733	12,300	25,200
140	Caroline H. Fabens	22,500	2,643	11,900	10,600
142	Laurence Minot *et al.* trs.	26,500	2,688	12,100	14,400
144	Mary G. Hopkins	28,500	2,688	12,100	16,400
146	Ethel P. Kendall	25,500	2,688	12,100	13,400
148	Adelaide H. S. Bowles	26,000	2,800	12,600	13,400
	(*Dartmouth Street.*)				
164	Francis B. Crowninshield	48,000	4,935	29,600	18,400
166	Frederick S. Whitwell	25,000	2,800	12,600	12,400
168	Charles S. Rackemann	24,000	2,688	12,100	11,900
170	Robert T. S. Lowell *et al.*	22,000	2,688	12,100	9,900
172	Christine J. Manahan	21,000	2,688	12,100	8,900
174	Susannah S. Amory	37,000	2,968	13,400	23,600
176	Cragie Foundation	25,000	2,968	13,400	11,600
178	Belle Smith	30,000	2,800	12,600	17,400
180	Eliot Wadsworth	47,000	2,700	12,200	34,800
182	Louise R. Russell	28,000	2,700	12,200	15,800
184	S. Parkman Shaw *et al.*	38,000	2,800	12,600	25,400
186	Elwood Worcester	28,000	2,688	12,100	15,900
188	Chas. S. Rackemann *et al.* trs.	27,000	2,688	12,100	14,900
190	Francis R. Bangs *et al.*	25,000	2,464	11,100	13,900
192	Lillian M. Howes	30,000	2,800	12,600	17,400
194	Fannie F. Nauss	27,000	2,744	12,300	14,700
196	Horace L. Howe	58,000	3,597	25,200	32,800
	(*Exeter Street.*)				
220	Smith P. Burton, Jr.	72,000	3,134	25,100	46,900
222, 224	Smith P. Burton, Jr.	123,000	6,269	31,300	91,700
226	Benjamin H. Ragle	37,000	2,968	14,800	22,200
228	William F. Whitney hrs.	20,000	2,249	11,300	8,700
230	Dorothy B. MacAusland	29,000	2,800	14,000	15,000
232	Georgiana H. Whitney	31,500	2,800	14,000	17,500
234	Elizabeth M. Lovett	31,000	2,800	14,000	17,000
236	Clemence E. Jeffries	27,000	2,800	14,000	13,000
238	Ruth D. Grew	28,000	2,800	14,000	14,000
240	Julia H. Hutchins hrs.	29,000	2,800	14,000	15,000
242	Elizabeth L. Tappan	28,000	2,800	14,000	14,000
244	Alice M. Graves	28,000	2,800	14,000	14,000

No.	Owner	Total	Sq. Ft.	Land	Building
246	Harriet G. Floyd	$28,000	2,833	$14,200	$13,800
248	Ruth H. Barnett	27,000	2,912	14,600	12,400
252	James R. Torbert	27,000	2,688	13,400	13,600
254	Henry S. Grew	32,000	2,688	13,400	18,600
256	Katherine P. Cowin	30,000	2,688	13,400	16,600
258	Emily B. Ahlborn	27,000	2,856	14,300	12,700
272	Oliver W. Mink	35,000	2,912	14,600	20,400
274	William W. Gannett hrs.	28,000	2,670	13,400	14,600
	(Fairfield Street.)				
282	Harrison Reynolds *et al.*	35,000	2,877	20,100	14,900
284	Mabel K. Hobart	24,500	2,651	13,900	10,600
286	Moses Williams *et al.* trs.	19,000	2,016	10,100	8,900
288	Howard C. Turner	19,000	2,016	10,100	8,900
290	Agnes M. Jenks	19,000	2,016	10,100	8,900
292	Elsie T. Brewer	21,500	2,576	12,900	8,600
294	Ezra H. Baker	22,500	2,688	13,400	9,100
296	State St. Trust Co. tr.	23,000	2,688	13,400	9,600
298	Elizabeth C. LeB. Crockett	30,000	2,688	13,400	16,600
300	John A. Remick	18,000	2,688	13,400	4,600
302	Serita L. Bartlett	16,500	2,150	10,700	5,800
304	Hortense I. Porter	16,500	2,150	10,700	5,800
306	Alice H. Burrage tr.	17,000	2,150	10,700	6,300
308	Helen H. Bigelow	16,500	2,150	10,700	5,800
310	Charles G. Winslow *et al.*	16,500	2,150	10,700	5,800
312	Margaret Perry	19,000	2,688	13,400	5,600
314	Edith B. Waters *et al.*	19,000	2,688	13,400	5,600
320	Susan J. Williams	26,000	2,688	13,400	12,600
322	Ethel B. White	20,000	2,072	10,400	9,600
	(Gloucester Street.)				
334	Louise Mortimer	21,000	2,623	15,700	5,300
336	William G. Brooks dev.	20,500	2,036	10,700	9,800
338	Daniel B. Updike	20,500	2,464	12,300	8,200
340	Cora L. Turner	21,000	2,464	12,300	8,700
342	Fannie D. Morse	19,500	2,464	12,300	7,200
344	Union Savings Bank	15,600	2,240	11,200	4,400
346	Caroline S. Freeman	19,500	2,240	11,200	18,300
348	Jane K. Sabine	21,000	2,576	12,900	8,100
350	Eliza R. S. Chute	23,000	2,576	12,900	10,100
352	Eliza R. S. Chute	19,500	2,576	12,900	6,600
354	Belle Green	17,500	2,576	12,900	4,600
356	Miriam S. B. Robbins	21,500	2,576	12,900	8,600
358	Edith G. Wendell	17,500	2,576	12,900	4,600

No.	Owner	Total	Sq. Ft.	Land	Building
360	Ida M. Chadwick	$19,000	2,576	$12,900	$6,100
362	Edmund Q. Sylvester	37,000	2,688	18,800	18,200
	(*Hereford Street.*)				
364	Martha Cogan	28,000	3,132	18,000	10,000
370	Fannie S. Morrison	34,000	2,688	12,800	21,200
372	Marlborough St. Ass. Inc.	32,000	2,688	12,100	19,900
374	Marlborough St. Ass. Inc.	27,000	2,688	12,100	14,900
376	E. H. Eldredge *et al.* trs.	20,000	2,240	10,100	9,900
378	Elijah S. Gorney	22,000	2,688	12,100	9,900
380	Hamilton DeF. Lockwood, *et al.*	35,000	4,592	20,700	14,300
382	Lucy W. Sullivan	20,000	2,240	10,100	9,900
384	Mary F. Kett	20,000	2,576	11,600	8,400
386	Mary E. Walsh	25,000	2,912	13,100	11,900
388	Mary B. Boardman	34,000	2,800	12,600	21,400
390	Joseph Y. Schooner	21,500	2,576	11,600	9,900
392	Mass. Hosp'l Life Ins. Co.	21,500	2,576	11,600	9,900
394	Mary J. McDonough *et al.*	23,500	2,576	11,600	11,900
396	Elizabeth H. Hall	30,500	2,688	12,100	18,400
398	Mary Louise Vernier	25,000	2,688	12,100	12,900
400	Nellie Campbell	28,000	2,688	12,100	15,900
402	Rachel M. Smith	26,500	2,688	12,100	14,400
404	Ella B. Smith	25,500	2,688	12,100	13,400
406	B. B. Bristol *et al.* trs.	28,000	2,688	12,100	15,900
416	Herbert G. Sumner *et al.* trs.	342,000	11,872	130,600	211,400
	Cor. Massachusetts Avenue.				
424	Joseph M. Herman hrs.	27,000	1,968	19,700	7,300
426	Irma F. Reeves	16,000	1,960	7,400	8,600
428	Albert H. Morse	18,000	1,755	6,100	11,900
430	Rose S. Freeman	16,000	1,540	5,000	11,000
432	Ruth H. Cushman	13,000	1,510	4,900	8,100
434	Lawrence A. Brown	13,500	1,718	5,600	7,900
436	Walter L. Bouve *et al.*	13,500	1,734	5,600	7,900
438	S. Elizabeth Hodson	12,300	1,507	4,500	7,800
440	Susan H. Pickering	12,500	1,642	5,000	7,500
	MARSHALL STREET				
10	Esther L. Wingersky	24,300	2,000	22,000	2,300
11, 12	Arioch W. Erickson	48,400	2,247	40,400	8,000
	Cor. Creek Square.				
14, 20	William J. Stober	80,000	3,738	67,200	12,800
	MARSTON PLACE				
1, 2	See 93, 99 Chambers Street.				

No.	Owner	Total	Sq. Ft.	Land	Building
70, 80	Boston Herald-Traveler Corp.	$1,500,000	16,685	$667,400	$832,600
S. Side 18	Joseph Morton Corpn.	275,000	11,539	230,800	44,200
	Valued 537, 541 Wash'n Street.				
E. Side	N. E. Trust Co. *et al.* trs.	Valued at 26, 32 West Street.			

MASSACHUSETTS AVENUE

	Cor. Beacon.				
9	Ray C. Johnson	128,000	8,754	87,500	40,500
25, 27	Caracostas Bros. Inc.	41,500	1,441	21,700	19,800
29	Chester A. Baker	50,000	2,471	20,200	29,800
31	Hardcastle C. Allison	73,000	4,522	36,200	36,800
47	Napoleon L. De Mara	32,500	1,550	14,000	18,500
49	Napoleon L. De Mara	27,500	1,552	14,000	13,500
51	Mary J. Donnelly tr.	25,000	1,494	13,400	11,600
	Cor. Commonwealth Ave.				
91, 97	Augustus F. Goodwin	250,000	10,418	197,900	52,100
	Cor. Newbury				
101, 115	James M. Rothwell *et al.*	140,000	3,670	84,400	55,600
	*City of Boston	100	12	100	
	*City of Boston	100	22	100	
117, 119	William B. Rice hrs.	40,000	2,311	27,700	12,300
121, 125	Valued at 1069 Boylston Street.				
	Cor. Boylston.				
141, 147	Paul M. Hamlen tr.	90,000	3,828	68,900	21,100
149, 151	Paul M. Hamlen tr.	90,000	3,828	68,900	21,100
	Cor. Haviland.				
153, 157	R. H. Gardiner *et al.* trs.	105,000	5,961	77,400	27,600
159, 165	Geo. L. De Blois *et al.* trs.	212,000	8,812	114,500	97,500
167, 171	Frank H. Beebe	120,000	7,202	86,400	33,600
173	Jas. E. Rothwell *et al.* trs.	47,000	2,185	30,600	16,400
175	Suburban Realty Corpn.	50,000	2,185	30,600	19,400
177	Suburban Realty Corpn.	50,000	2,185	30,600	19,400
179	James Rothwell	50,000	2,185	30,600	19,400
181	James Rothwell	50,000	2,185	30,600	19,400
183, 185	F. R. Bangs *et al.* trs.	65,500	3,422	47,900	17,600
187	Olin L. Fuller	35,000	2,160	28,100	6,900
189	Olin L. Fuller	35,000	2,113	27,500	7,500
191	Olin L. Fuller	35,000	2,151	28,000	7,000
193	Olin L. Fuller	35,000	2,003	26,000	9,000
195	Olin L. Fuller	35,000	1,738	26,100	8,900
199	Hasat R. E. Corpn.	160,000	14,432	129,800	30,200
	Cor. Norway.				
201, 209	The State Theatre Co.	975,000	34,860	278,900	696,100
211, 221	The State Theatre Co.	335,000	20,231	161,800	173,200
	Cor. Astor.				
239, 277	Bos. Stor. W'house Co.	1,030,000	89,654	627,600	402,400
	Cor. Westland Avenue.				
	Cor. Huntington Avenue.				
329, 329A	H. P. Faxon *et al.* trs.	72,000	2,220	44,400	27,600

C. W. Whittier & Bro. *Real Estate Brokers*
82 DEVONSHIRE STREET SHAWMUT BANK BUILDING
Selling, Leasing and Management of Business Property a Specialty

No.	Owner	Total	Sq. Ft.	Land	Building
331	Joseph M. Isenberg *et al.*	$43,000	2,215	$31,000	$12,000
333	The K. P. & G. Realty Co.	40,000	2,210	28,700	11,300
335	Veronica Brophy	40,000	2,205	28,700	11,300
337	Edward H. Eldredge *et al.*	33,000	2,200	28,600	4,400
339	Elinor Page	40,000	2,195	26,300	13,700
341, 345	Boston 5c Savs. Bank	60,000	3,322	43,300	16,700
	Cor. St. Botolph.				
351	Mary M. O'Brien	40,000	3,082	24,700	15,300
353	Exchange Trust Co.	26,000	2,081	13,500	12,500
355	Exchange Trust Co.	26,000	2,076	13,500	12,500
357	Mary O. R. Means *et al.*	25,000	2,248	13,500	11,500
359	Exchange Trust Co.	26,000	2,249	12,400	13,600
361	Exchange Trust Co.	34,000	2,252	12,400	21,600
363	Exchange Trust Co.	26,000	2,245	12,400	13,600
365	Charlestown F. C. Sav. Bk.	22,500	2,298	11,200	11,300
367	Charlestown F. C. Sav. Bk.	19,800	2,298	11,500	8,300
	Old Colony R. R. Co.	32,900	24,395	32,900	
	Junc. B. & P. R. R.				
389, 393	Najim F. Morad	34,000	3,000	9,000	25,000
395	A. Morris Greenblatt	10,000	1,803	5,400	4,600
397	Adeline F. Campbell	10,000	1,805	5,400	4,600
399	Eugene Gauthier	10,000	1,805	5,400	4,600
401	Dennis J. Casey	10,000	1,805	5,400	4,600
403	Morris R. Frank	10,000	1,794	5,400	4,600
405	Pearl Levine	11,500	1,900	5,700	5,800
407	Michael Dixon *et al.*	11,500	1,900	5,700	5,800
409	Margaret McKenzie	11,500	1,900	5,700	5,800
411	Mary E. Card *et al.*	11,500	2,000	6,000	5,500
413	John D. Curley	12,000	2,090	6,300	5,700
415	R. R. Robinson 2nd *et al.* trs.	11,500	2,090	6,300	5,200
417	R. R. Robinson 2nd *et al.* trs.	11,500	2,090	6,300	5,200
419	Emanuel Lissner *et al.*	11,500	2,090	6,300	5,200
421	Emanuel Lissner *et al.*	11,500	2,090	6,300	5,200
423	Max Frank	11,000	2,100	6,300	4,700
425	Julius Dangel	12,200	2,310	6,900	5,300
427	Minnie C. Warwick	13,000	2,090	6,300	6,700
429	Minnie C. Warwick	13,000	2,090	6,300	6,700
431	Paul P. Hanrahan *et al.* trs.	13,400	2,100	7,400	6,000
433	Harry C. Greenlaw	45,000	3,418	27,300	17,700
	Cor. Columbus Avenue.				
447	Anna E. Pigeon	35,000	2,761	21,000	14,000
449	Anna E. Pigeon	17,300	2,073	10,300	7,000
451	William Frank	10,500	1,890	5,700	4,800
453	Reuben Friedman	10,000	1,890	5,700	4,300

No.	Owner	Total	Sq. Ft.	Land	Building
455	Annie J. McCabe	$10,000	1,890	$5,700	$4,300
457	John A. Whalen *et al.*	9,100	1,890	5,100	4,000
459	Realty Inc.	10,200	1,980	5,900	4,300
461	James Burke *et al.*	10,000	1,980	5,900	4,100
463	David A. Deviney *et al.*	10,500	1,980	5,900	4,600
465	Jennie E. Marlowe	10,500	1,980	5,900	4,600
467	Ella F. Moran	10,500	1,980	5,900	4,600
469	Nora T. Doherty	9,500	1,980	5,900	3,600
471	Anna E. Myers	10,500	1,980	5,900	4,600
473	Maria Leonard	10,500	1,980	5,900	4,600
475	Mary Brannagan	10,500	1,980	5,900	4,600
477	Curtiss C. Johnson *et al.*	10,500	1,980	5,900	4,600
479	Flora Leverone	10,900	1,980	5,900	5,600
483	Kate Leach *et al.*	12,500	2,500	7,500	5,000
487	Maurice P. Hickey	12,500	2,500	7,500	5,000
491	Max Long	17,500	2,500	12,500	5,000
493, 495	Max Long	32,500	2,500	17,500	15,000
	Cor. Tremont.				
507	Emma H. Gulesian	9,700	2,209	4,400	5,300
511	C. W. Chamberlain *et al.*	9,700	2,350	4,700	5,000
515	John Cuneo heirs	9,900	2,350	4,700	5,200
519	William Hoag	9,900	2,350	4,700	5,200
521	William Hoag	9,900	2,350	4,700	5,200
523	John Cuneo heirs	9,900	2,347	4,700	5,200
525	Mary E. Carr *et al.*	9,400	2,263	4,500	4,900
527	Frances M. Hayes	12,300	4,136	8,300	4,000
529	Anna L. Bauer	12,000	3,582	7,200	4,800
531	Anna L. Bauer	10,500	3,036	6,100	4,400
533	Morris R. Frank	10,000	2,711	5,400	4,600
535	Mary E. Sullivan	9,700	2,544	5,100	4,600
537	Sarah J. Debelle	9,700	2,500	5,000	4,700
539	Stephen J. Callahan	9,900	2,500	5,000	4,900
541	**Mass. W. C. T. U.	10,000	2,500	5,000	5,000
543	Elks Home Association	9,000	2,500	5,000	4,000
545	The Kingdom	10,000	2,500	5,000	5,000
547	The Kingdom	10,000	2,500	5,000	5,000
549	Mary P. O'Brien	9,000	2,500	5,000	4,000
551	Sarah A. Lyons	9,000	2,500	5,000	4,000
553	Edmond Russell	9,000	2,500	5,000	4,000
555	Jennie O. Daniel	9,300	2,500	5,000	4,300
557	Michael Mackey *et al.*	9,400	2,544	5,100	4,300
559	Frank E. Shepard hrs.	10,500	2,500	5,000	5,500
561	Frank E. Shepard hrs.	11,600	3,036	6,100	5,500
563	Horatio N. Jarvis *et al.*	11,600	3,540	7,100	4,500
565	Catherine M. Deasy *et al.*	8,500	1,981	4,000	4,500
567	Marion E. Scott	9,000	2,265	4,500	4,500

No.	Owner	Total	Sq. Ft.	Land	Building
569	Bertha A. Hilton	$9,200	2,350	$4,700	$4,500
571	Fred Hilton	9,900	2,350	4,700	5,200
573	Bertha A. Hilton	8,900	2,350	4,700	4,200
577	Mary Nichols	8,700	2,350	4,700	4,000
581	Mary Nichols	8,700	2,350	4,700	4,000
585, 587	H. V. Cunningham *et al.* trs.	22,000	2,350	7,100	14,900
	Cor. Shawmut Avenue				
603	Maude G. Morrison	11,500	1,680	5,000	6,500
605	George A. Glavo	13,800	1,680	3,800	10,000
609	John G. MacPherson *et al.*	8,000	1,680	3,800	4,200
613	William Fedrocki	8,000	1,680	3,800	4,200
615	William Fedrocki *et al.*	8,000	1,680	3,800	4,200
617	William Fedrocki *et al.*	8,000	1,680	3,800	4,200
619	Mary J. Flynn tr. *et al.*	8,000	1,680	3,800	4,200
621	Joseph Thompson	8,000	1,680	3,800	4,200
623	Mary A. McNamara	8,000	1,680	3,800	4,200
627	Flora Grodginsky *et al.*	8,100	1,680	3,800	4,300
653	Morris R. Frank	8,500	1,560	3,100	5,400
655	Thos. P. McNamara	9,300	1,890	3,800	5,500
659, 663	Samuel Simons	20,600	3,617	7,200	13,400
665	Lizzie Simons	6,400	1,518	2,700	3,700
667	Frances Magri	6,300	1,486	2,600	3,700
669	Christine Madden	6,200	1,487	2,600	3,600
671	Diab Judown *et al.*	6,300	1,489	2,600	3,700
673	Antonio Bonanno *et al.*	6,300	1,490	2,600	3,700
675	Subina E. Williams	6,300	1,491	2,600	3,700
677	Samuel Simons	6,700	1,492	2,600	4,100
679	James J. Sullivan	6,800	1,493	2,600	4,200
681	John J. Goslin	6,800	1,495	2,600	4,200
683	Lizzie Simon	6,800	1,497	2,600	4,200
685	Mary E. Walsh	6,800	1,498	2,600	4,200
687	Eva Healey	6,800	1,500	2,600	4,200
689	Margaret Drum	6,000	1,500	2,600	3,400
691	*Sisters of the Blessed Sacrament *et al.*	6,800	1,500	2,600	4,200
693	John J. Ryan	6,800	1,504	2,600	4,200
695	Mary F. Kett	6,000	1,504	2,700	3,300
697	Carrie Leonard *et al.* trs.	6,000	1,560	2,700	3,300
699	Agnes M. Shadraway	7,000	2,286	4,200	2,800
701	**Israel's Bethel Church	11,000	2,388	4,100	6,900
703	**Israel's Bethel Church	11,000	2,390	4,100	6,900
705	Kaled M. Saleh	21,300	2,920	6,300	15,000
	Cor. Harrison Avenue				
82, 90	Valued at 366 Commonwealth Avenue.				
92, 100	Paul M. Hamlen tr.	340,000	14,073	267,400	72,600
	Cor. Newbury.				

No.	Owner	Total	Sq. Ft.	Land	Building
108, 114	Louis Heller	$525,000	14,749	$177,100	$347,900
122, 128	Valued at 991, 997 Boylston Street.				
136	A. Abraham *et al.* trs.	270,000	10,845	162,700	107,300
138, 152	George E. Cabot *et al.* trs.	830,000	31,788	476,500	353,500
	Cor. Belvidere.				
158, 162	Charles W. Whittier *et al.*	140,000	7,164	114,600	25,400
168, 174	Leonard H. Rhodes *et al.*	130,000	6,189	86,600	43,400
	Cor. St. Germain.				
180, 194	James E. Rothwell *et al.* trs.	225,000	11,734	176,000	49,000
	Cor. Clearway				
202, 216	First Church of Christ, Scientist	2,800,000	82,276	493,600	2,306,400
	Cor. Norway.				
220, 224	F. G. Howard *et al.* trs.	100,000	4,807	81,700	18,300
226, 230	F. G. Howard *et al.* trs.	140,000	7,125	99,700	40,300
232	F. G. Howard *et al.* trs.	44,000	2,873	31,600	12,400
234	F. G. Howard *et al.* trs.	44,000	2,887	31,800	12,200
240	F. G. Howard *et al.* trs.	44,000	2,887	31,800	12,200
242	F. G. Howard *et al.* trs.	44,000	2,887	31,800	12,200
244	F. G. Howard *et al.* trs.	44,000	2,887	31,800	12,200
246, 248	F. G. Howard *et al.* trs.	42,000	2,341	30,400	11,600
250, 252	F. G. Howard *et al.* trs.	42,000	2,312	30,100	11,900
254, 256	F. G. Howard *et al.* trs.	42,000	2,304	30,000	12,000
258, 260	F. G. Howard *et al.* trs.	42,000	2,327	30,300	11,700
262, 264	F. G. Howard *et al.* trs.	44,000	2,318	30,100	13,900
266, 268	F. G. Howard *et al.* trs.	42,000	1,401	26,600	15,400
270, 272	F. G. Howard *et al.* trs.	44,000	1,521	28,900	15,100
274, 276	F. G. Howard *et al.* trs.	46,000	1,646	31,300	14,700
278, 280	F. G. Howard *et al.* trs.	48,000	1,770	33,600	14,400
282, 284	F. G. Howard *et al.* trs.	70,000	1,801	39,600	30,400
	Cor. Falmouth.				
300	*Mass. Horticultural Soc.	Valued on Huntington Ave.			
	Cor. Huntington Avenue.				
328	Jacob Isenberg	50,000	2,081	33,300	16,700
330	F. R. Bangs *et al.* trs.	45,300	2,086	31,300	14,000
332	David H. Walton *et al.* trs.	46,500	2,091	29,300	17,200
334	Commonwealth Impr. Co.	40,000	2,096	27,200	12,800
336	Abraham Isenberg *et al.*	36,000	2,101	26,300	9,700
338	Helen M. Lack	40,000	2,106	25,300	14,700
340	Dunbar Contracting Co.	37,000	2,112	25,300	11,700
342	John D. Biaga See 205 St. Botolph St.				
	Cor. St. Botolph.				
350	Wilmot R. Evans *et al.*	51,000	3,010	30,100	20,900

No.	Owner	Total	Sq. Ft.	Land	Building
352-354	Wilmot H. Evans *et al.*	$24,000	2,043	$10,200	$13,800
356	Wilmot R. Evans *et al.*	24,000	2,048	10,200	13,800
358	Abraham Katz	21,000	2,053	10,200	10,800
360	Abraham Katz	21,000	2,057	10,200	10,800
362	Arthur G. Parrish	22,000	2,345	11,700	10,300
364	Rachael Ehrenfried	25,000	2,352	11,800	13,200
366	Actors' Fund of America	24,000	2,352	11,800	12,200
372	S. W. Abbott *et al.* trs.	24,000	2,361	11,800	12,200
374, 376	Charles Realty Co. Inc.	20,000	2,136	9,600	10,400
378, 380	Charles Realty Co. Inc.	19,000	2,203	9,900	9,100
390, 400	Rosario De Lapa	72,000	7,593	26,600	45,400
402	George N. Prifti *et al.*	20,100	1,788	7,100	13,000
406, 408	Ralph B. Woodsum	72,000	5,400	21,600	50,400
410, 412	Bldg. Management Inc.	40,000	3,289	13,000	27,000
414	Wilfred Bolster *et al.* trs.	16,000	1,980	7,800	8,200
416	Realty Inc.	13,000	1,960	6,800	6,200
418	George E. Welles	17,000	2,070	8,200	8,800
420	Abram V. Goodman	17,000	2,070	8,200	8,800
422	Abram V. Goodman	18,000	2,070	8,200	9,800
424	James Napolitano	17,000	2,070	8,200	8,800
426, 428	Alexander D. MacKay	36,300	2,250	11,300	25,000
	Cor. Columbus Ave.				
444	Marie E. McNeil	33,800	2,646	23,800	10,000
446	Ella F. Moran	11,700	1,819	7,700	4,000
450	Honora G. Griffin	12,600	2,067	8,300	4,300
454	Marie J. Coste	16,000	2,924	11,700	4,300
458	Mary Stewart	12,000	1,980	7,900	4,100
460	Annie A. Broderick	10,000	1,914	5,700	4,300
462	Max Frank	9,500	1,914	5,700	3,800
464	*Woman's Service Club	10,000	1,980	5,700	4,300
466	Clara B. Christian	10,000	1,914	5,700	4,300
468	Mary A. Shadrawy	10,000	1,914	5,700	4,300
470	Emma F. Saxer	10,000	1,914	5,700	4,300
472	Annie A. Broderick	10,000	1,980	5,900	4,100
474	Annie A. Broderick	10,000	1,914	5,700	4,300
476	Roy A. Cheeks	10,700	1,914	5,700	5,000
478	Marie Calusdian	10,000	1,914	5,700	4,300
480	Max Frank	9,500	1,980	5,900	3,600
482	Ruth A. Shreves *et al.*	10,000	1,914	5,700	4,300
484	William D. Murphy *et al.*	10,000	1,914	5,700	4,300
486	Adrien F. Dilis	12,000	2,175	7,000	5,000
	Cor. Tremont.				
508	Max Frank	8,500	2,115	4,200	4,300
512	Emma L. Colwell	8,500	2,115	4,200	4,300

No.	Owner	Total	Sq. Ft.	Land	Building
514	Rose Cronin	$8,500	2,115	$4,200	$4,300
518	Lucy C. Farnsworth	7,200	2,115	4,200	3,000
520	Katherine Sullivan	7,500	2,115	4,200	3,300
522	Grace M. Morris	8,500	2,109	4,200	4,300
524	Elizabeth Moulton	8,500	2,115	4,200	4,300
526	Elizabeth J. Harkness	9,000	1,986	4,000	5,000
528	Christine V. Heyward	15,200	3,600	7,200	8,000
530	Ralph Hilt *et al.*	10,600	3,036	6,100	4,500
532	Frank P. Parker	9,400	2,711	5,400	4,000
534	Minnie Leventhal	9,600	2,544	5,100	4,500
536	Loise E. Lockhart	9,000	2,500	5,000	4,000
538	Flora Leverone	9,200	2,500	5,000	4,200
540	Leo H. Heath *et al.*	10,000	2,500	5,000	5,000
542	Leo H. Heath *et al.*	9,200	2,500	5,000	4,200
544	C. W. Chamberlain *et al.*	8,500	2,500	5,000	3,500
546	Alwyn Rose	9,000	2,500	5,000	4,000
548	Flora Leverone	9,700	2,500	5,000	4,700
550	Everett F. Damon	9,000	2,500	5,000	4,000
552	Josephine Crawford	9,000	2,500	5,000	4,000
554	David Reid	9,200	2,500	5,000	4,200
556	Oliver D. Sewall tr.	8,700	2,544	5,100	3,600
558	*League of Wom. for C. S.	11,400	2,711	5,400	6,000
560	Elizabeth Adams	9,100	3,036	6,100	3,000
562	Samuel Barovitz	8,700	1,709	3,400	5,300
564	Frank P. Parker	8,000	1,986	4,000	4,000
566	Julia Nagelmaker	8,500	2,260	4,500	4,000
570	Margaret B. MacDonald	8,700	2,350	4,700	4,000
572	Clara S. Robinson	8,700	2,350	4,700	4,000
574	Annie I. Heath	8,700	2,350	4,700	4,000
578	John F. Cranston	7,400	2,350	4,700	2,700
582	Fritcof H. Rythen *et al.*	8,000	2,350	4,700	3,300
	Cor. Shawmut Avenue				
602	Fannie Geller	15,800	2,987	9,800	6,000
604	Stephen S. Bartlett *et al.*	8,500	2,860	5,300	3,200
608	Joseph Sagatosky	9,000	2,860	5,300	3,700
612	Mary E. Sargeant hrs.	8,500	2,860	5,300	3,200
614	David Burns	8,500	2,860	5,300	3,200
616	*City of Boston	10,100	2,860	5,300	4,800
618	*City of Boston	11,700	2,860	5,700	6,000
620	*City of Boston	23,300	5,580	11,200	12,100
652	Marcia M. Dowling	7,300	1,735	3,500	3,800
654	Samuel Simons	7,500	1,785	3,100	4,400
656	Charles F. Johnson *et al.*	7,500	1,955	3,100	4,400
658	Charles B. Campfield *et al.*	8,500	2,141	3,700	4,800
660	Charles B. Campfield	8,000	1,952	3,400	4,600

No.	Owner	Total	Sq. Ft.	Land	Building
662	Marjorie M. Waite	$8,000	1,952	$3,400	$4,600
664	John F. Sullivan *et al.*	8,000	1,952	3,400	4,600
666	Edward D. Tobin	7,500	1,952	3,400	4,100
668	D. Peter Roger	7,500	1,952	3,400	4,100
670	Maurice Joyce hrs.	7,500	1,952	3,400	4,100
672	George H. Russell	7,500	1,952	3,400	4,100
674	Mary E. Walsh	7,500	1,952	3,400	4,100
676	Frank Costello	7,500	1,952	3,400	4,100
678	Mary H. Douglas	7,500	1,952	3,400	4,100
680	Mary H. Douglas	7,500	1,952	3,400	4,100
682	Helen V. Foley	7,500	1,952	3,400	4,100
684	Carrie Levenson *et al.*	7,500	1,952	3,400	4,100
686	John J. Whoriskey *et al.* trs.	12,000	1,952	3,400	8,600
688	Annie Lowenberg	9,000	1,952	3,400	5,600
690	Josephine Denholm	7,000	1,952	3,400	3,600
692	Matilda E. Anderson	7,000	1,931	3,400	3,600
694	Carrie Simons	7,000	1,950	3,400	3,600
696	Jacob Paulink	7,000	1,931	3,400	3,600
698	Sotir Elia *et al.*	7,000	1,931	3,400	3,600
702	Sotir Elia *et al.*	8,000	1,917	4,300	3,700
	Cor. Harrison Avenue				
	MATTHEWS STREET				
12, 18	H. L. Shattuck *et al.* trs.	69,000	3,582	52,400	16,600
	Cor. Leather Square.				
	MAY PLACE				
1	Anna F. McCullock	2,800	1,012	1,800	1,000
2	Deeby L. Joseph	2,600	945	1,400	1,200
3	Fred Martin	2,300	845	1,300	1,000
4	James W. Connelly *et al.*	2,400	819	1,400	1,000
5, 6, 7	Valued on Ash Street.				
	MAYO STREET				
13	Luigi Ciampi	10,000	1,695	4,200	5,800
21	Bessie Popkin	10,000	1,659	4,100	5,900
27, 29	Minas Minasian	18,800	3,911	9,800	9,000
	McKINLEY SQUARE				
E. Side	James H. Proctor *et al.* trs. Valued at 177 State Street.				
	*Customs House, U. S.	2,500,000	17,068	1,109,400	1,390,600
	McLEAN COURT				
16	Est. of Pollack. Valued at 32 McLean Street.				
12	Valued on Eaton Street.				
	McLEAN STREET				
21	Lena Finkel	10,500	990	3,600	6,900
25	Levy Itchcovitz	9,000	903	2,900	6,100
27	Rae L. Yoffa	9,000	1,200	4,200	4,800

No.	Owner	Total	Sq. Ft.	Land	Building
29	Margaret A. Haggerty	$9,000	955	$3,300	$5,700
31	Joseph Russo *et al.*	9,600	1,174	3,900	5,700
33	Morris Krim	13,100	1,200	3,900	9,200
35	Annie Krim	14,000	1,172	3,800	10,200
39	Margaret H. Porter	8,000	905	2,900	5,100
41	Rebecca Leshefsky	20,000	2,217	7,200	12,800
43	Jacob Greenberg	13,500	1,372	4,500	9,000
45	Elizabeth Entin	12,700	1,144	3,700	9,000
47	Catherine F. Collins	7,500	935	3,200	4,300
49	Mary Milgrom	15,700	1,200	5,400	10,300
	Cor. Blossom.				
	Cor. Chambers.				
4	Eben B. Thaxter	34,500	2,337	11,700	22,800
10	Minnie Stern *et al.* trs.	23,000	1,566	7,000	16,000
16	*Boston Lying-In Hospital	16,900	2,900	9,400	7,500
18. 24	*Roman Cath. Archbishop	56,000	9,555	31,000	25,000
	Cor. McLean Court.				
30	*St. Joseph School Corpn.	24,400	2,450	8,600	15,800
32	Jacob Pollack	23,000	2,400	7,200	15,800
34	Isaac Firger	14,000	2,400	7,200	6,800
36	William H. Hunter	14,000	2,400	8,400	5,600

McLELLAN STREET

1	Max Sprinsky	1,300	689	300	1,000
2	Max Sprinsky	1,300	689	300	1,000
3	Max Sprinsky	1,300	689	300	1,000
4	Max Sprinsky	1,300	689	300	1,000
5	Max Sprinsky	1,300	689	300	1,000
6	Max Sprinsky	1,300	689	300	1,000
7	Max Sprinsky	1,300	689	300	1,000
8	Max Sprinsky	1,300	689	300	1,000

MEANDER STREET

7	Mary J. Donnelly tr.	800	1,063	800	
9	Radcliffe College	900	1,100	900	
11	Radcliffe College	900	1,100	900	
13	Radcliffe College	900	1,100	900	
15	Radcliffe College	900	1,100	900	
17, 21	Carrie H. Allen	13,500	5,003	5,000	8,500
8	Real Estate Co-op. Bank	2,500	886	700	1,800
10	Curth F. Johanson	1,000	835	600	400
12	Rachel Levine	1,100	471	400	700

MECHANIC COURT

1, 4	Enrico De Stefano	15,000	3,138	9,400	5,600

No.	Owner	Total	Sq. Ft.	Land	Building
	(*City Proper*)				
	*City of Boston (Tunnel) Included in area of 26,813 sq. ft. Valued on North Street.				
	MECHANIC STREET				
	(*Roxbury District*)				
1	James T. Gilligan tr.	700	1,505	700	
E. Side	Albert C. Smith T. T.	300	690	300	

N. B.—Part of Mechanic Street (Roxbury District) changed by order of Street Commissioners to name of TAVERN ROAD in 1931. See under TAVERN ROAD.

	MEDFIELD STREET				
14	Edward D. MacCollom	24,000	6,055	8,200	15,800
18	Edward D. MacCollom	22,000	5,160	6,500	15,500
22	Edward D. MacCollom	22,000	5,160	6,500	15,500
26	Edward D. MacCollom	22,000	5,160	6,500	15,500
30	George A. Clare	22,000	5,160	6,500	15,500
34	George A. Clare	24,000	5,243	7,900	16,100
	Cor. St. Mary's.				
	MEDFORD COURT				
1	John McCarthy hrs.	2,400	820	1,000	1,400
3	Kathryn A. O'Connell T. T.	2,400	808	1,000	1,400
5	Josephine Cuilla	2,400	830	1,000	1,400
7	Bennett B. Bristol *et al.* trs.	2,400	858	1,100	1,300
9	Mahia Malhab	2,400	858	1,100	1,300
11	Sam David *et al.*	3,000	858	1,100	1,900
2	Annie Spilios	2,100	840	1,100	1,000
4	John Horgan hrs.	2,100	840	1,100	1,000
6	Alex Sadowski *et al.*	2,100	840	1,100	1,000
8	Isaac Kaizerman	2,100	840	1,100	1,000
10	Charles Di Sciullo *et al.*	2,100	840	1,100	1,000
12	John Kostigien *et al.*	2,100	858	1,100	1,000
	MEDFORD STREET				
15	Mary F. Kenney *et al.*	7,900	1,318	7,900	
17, 33	John F. Burke *et al.* trs.	56,000	6,049	24,200	31,800
6, 10	Bowker & Torrey Co.	70,000	5,070	35,500	34,500
12, 18	Bowker & Torrey Co.	100,000	6,760	33,800	66,200
20, 24	Bowker & Torrey Co.	56,000	5,070	25,400	30,600
	MELCHER STREET				
11, 17	Boston Wharf Co.	108,000	8,800	59,400	48,600
19, 27	Boston Wharf Co.	97,000	8,800	46,200	50,800
29, 37	Boston Wharf Co.	102,000	8,800	50,600	51,400
49	Boston Wharf Co.	92,000	8,300	45,600	46,400
55	Boston Wharf Co.	240,000	13,905	69,500	170,500
63	Boston Wharf Co.	79,000	7,000	38,500	40,500
	Cor. A.				

No.	Owner	Total	Sq. Ft.	Land	Building
1	Myron H. McAdoo	$8,000	1,041	$6,200	$1,800
3	Hiram Johnson *et al.*	8,500	996	7,000	1,500
5	Anna Goldston	10,000	996	7,000	3,000
7	Irving C. Barlow	10,000	997	7,000	3,000
9	Thomas G. Joyce	12,000	985	6,900	5,100
11	Edwin R. Jump	16,000	995	7,000	9,000
11A	Timothy O'Brien *et al.*	9,000	1,005	7,000	2,000
15	Annie Foley *et al.*	8,500	992	7,000	1,500
17	Josephine Barrett	8,500	990	7,000	1,500
19	Arthur McLaurin *et al.*	8,000	1,005	7,000	1,000
21	Anna T. McAleer *et al.*	8,000	911	6,300	1,700
23	Mary E. Gallagher	8,000	907	6,300	1,700
25	Mary E. Gallagher	12,000	901	6,300	5,700
27	Mary E. Gallagher	11,000	1,293	9,100	1,900
	Cor. Church.				
31	William Isenberg	14,000	997	9,000	5,000
33	Julia E. O'Brien	7,500	924	6,500	1,000
35	N. E. Trust Co. *et al.* trs.	8,000	924	6,500	1,500
37	Bertha Land	8,000	928	6,500	1,500
39	John B. Foley	10,000	930	6,500	3,500
41	John J. Murphy *et al.* trs.	8,000	937	6,500	1,500
43	Anna W. Anderson	9,000	934	6,500	2,500
4	Mary A. McAuliffe	7,500	806	5,600	1,900
6	Mary A. McAuliffe	8,000	939	6,500	1,500
8	Mary V. Donovan	8,500	1,030	7,200	1,300
10	Charles J. Foley *et al.*	11,000	764	5,300	5,700
12	Abraham A. Lyman	7,500	790	5,500	2,000
14	Luciano F. Falcione	8,000	894	6,300	1,700
16	David J. Donovan	7,500	778	5,500	2,000
18	William J. Stober	7,800	831	5,800	2,000
20	Henry G. Smith *et al.*	32,000	2,258	12,900	19,100
22	Wilhelmina L. Drammis	8,000	919	6,400	1,600
24	Thomas Hennessey hrs.	8,000	956	6,600	1,400
26	David J. Donovan	8,000	956	6,600	1,400
28	Signe O. Stenstrom *et al.*	8,200	878	6,200	2,000
34	William F. Chebba	10,500	802	5,600	4,900
36-38	The Realty Inc.	17,000	1,481	10,400	6,600
40	Grenville H. Norcross	10,000	746	5,200	4,800
42	First National Bank	10,500	749	5,200	5,300
44	George J. Regan	7,000	754	5,200	1,800
46	Elizabeth C. Babbitt	7,500	757	5,200	2,300
48, 50	Lila A. Shapiro	18,000	1,519	10,600	7,400
52	Luigi Zacchina *et al.*	8,500	764	6,100	2,400

No.	Owner	Total	Sq. Ft.	Land	Building
54	George H. Robinson	$9,500	768	$6,100	$3,400
56	George H. Robinson	9,500	768	6,100	3,400
58	Louise A. L. Jenks	6,800	773	6,200	600
60	Mary E. Sullivan *et al.*	6,800	765	6,100	700
62	Ethel M. Carey	12,000	779	7,000	5,000
64, 64A	Raymond A. Murphy	3,000	350	3,000	

MERCHANTS ROW

7, 11	Abraham P. Levin	70,000	1,567	62,700	7,300
13, 15	Rose A. Sampson	38,000	1,000	35,000	3,000
17, 21	Geo. L. De Blois *et al.* trs.	75,000	1,936	73,600	1,400
	Cor. Chatham.				
	*City of Boston (Quincy Market)	1,800,000	27,400	1,507,000	293,000
37, 39	*City of Boston (Tunnel)	94,000	1,320	92,400	1,600
41, 45	*City of Boston (Tunnel)	65,000	1,240	59,600	5,400
	Cor. State.				
10	R. M. Bradley *et al.* trs.	Valued at 84 State Street.			
22, 26	Mass. Holding Co.	80,000	2,080	72,800	7,200
28, 36	Fanny W. Pratt	140,000	3,262	130,500	9,500
38, 52	*City of Boston (Tunnel)	460,000	6,353	393,900	66,100
	Cor. North Market				

MERRIMAC STREET

	Junc. Friend.				
35, 41	Valued at 150-158 Friend Street.				
49, 53	Horace W. Baxter	25,200	1,400	25,200	
55, 59	Horace W. Baxter	29,500	1,639	29,500	
61, 63	Sidney Patch hrs.	39,700	2,837	39,200	500
65, 69	Ralph W. Redding	75,700	3,783	75,700	
	Cor. Portland.				
113, 119	Donald M. Hill *et al.*	88,000	3,960	43,600	44,400
123, 125	Edw. W. Hutchins *et al.* trs.	15,000	1,532	13,800	1,200
127, 129	Gustavus H. Judd	9,400	1,040	9,400	
131, 135	Murch Judd	21,700	2,369	21,300	400
139, 143	Lockhart Building, Inc.	166,000	6,853	116,500	49,500
	Cor. Staniford.				

4	Peter Bent Brigham Hosp.	70,000	1,900	60,800	9,200
	Cor. Sudbury.				
6, 12	John D. Long hrs.	Valued at 117, 123 Friend Street			
	Junc. Friend.				
20, 38	T. H. Whittemore *et al.* trs.	90,000	3,702	66,600	23,400
	Cor. Chardon.				
58, 66	Ralph W. Redding	83,400	5,955	83,400	
70, 72	Max Cutler	14,500	1,365	12,300	2,200

No.	Owner	Total	Sq. Ft.	Land	Building
74, 76	Samuel Cohen	$13,500	1,295	11,700	1,800
78, 80	Abraham Cohen	42,000	2,086	25,000	17,000
	Cor. Pitts.				
86, 88	Home Savings Bank	31,600	2,300	27,600	4,000
90, 92	Home Savings Bank	13,100	1,080	9,700	3,400
96	Wm. H. Ryan *et al.*	8,900	1,400	8,900	
98, 100	Adolphus Myers *et al.*	13,000	1,432	10,000	3,000
104	Theodore E. Clark	19,500	1,400	11,200	8,300
106, 108	Fannie A. Tucker	14,000	1,433	11,500	2,500
112, 114	Francis J. Howard tr.	14,800	1,500	12,000	2,800
116, 126	H. Trasier Co., Inc.	100,000	7,883	47,300	52,700
128, 134	Charlestown Five Cents Sav. Bank	46,000	2,899	23,200	22,800
136, 138	Home Savings Bank	10,200	1,200	7,200	3,000
148	Phillipo Fosciglione *et al.*	21,000	1,380	13,800	7,200
150	Harris Tarlinsky	10,000	1,030	8,200	1,800
152, 154	Home Savings Bank	10,700	1,318	10,400	300
156, 160	Home Savings Bank	29,300	2,512	20,100	9,200
162, 164	Home Savings Bank	14,000	1,190	10,700	3,300
166, 168	Mary A. Doherty *et al.* trs.	17,500	1,180	11,800	5,700
194	N. E. Trust Co. tr.	12,700	750	11,200	1,500
	Cor. Causeway.				
	MICHELANGELO STREET				
2	M. Cappobianco *et al.*	7,000	782	1,600	5,400
4	Marie Bevilacqua *et al.*	14,000	1,492	3,000	11,000
8	Gesule Morelle	4,500	773	1,500	3,000
	MIDDLESEX STREET				
7	Alexander Martin	4,000	686	1,400	2,600
9	Alexander Martin	4,000	677	1,400	2,600
11	Louis P. Piggioli	4,300	822	1,600	2,700
13	H. W. Baxter, Jr., *et al.* trs.	7,000	1,077	2,100	4,900
15	H. W. Baxter, Jr., *et al.* trs.	7,500	1,472	2,900	4,600
17	H. W. Baxter, Jr., *et al.* trs.	7,500	1,478	3,000	4,500
21	Abraham Golden	17,000	2,937	5,900	11,100
29	A. W. Perry Realty Co.	18,000	5,930	11,900	6,100
31	Gertrude E. Dudley	2,800	829	1,700	1,100
33	George Abdalah	2,800	816	1,600	1,200
35	William A. Francis	2,800	816	1,600	1,200
37	Bertha A. Solomon	2,800	816	1,600	1,200
39	John Veiga	3,500	816	1,800	1,700
41	Moses Guber	12,000	1,292	2,900	9,100
45	Patrick J. McArdle	2,000	656	1,300	700
47	Nellie Lyons	3,000	988	2,000	1,000
49	Joseph Shuko *et al.*	3,000	981	2,000	1,000
51	Ida Lassof	6,500	996	2,000	4,500

No.	Owner	Total	Sq. Ft.	Land	Building
53	Tillie Woloszyn	$7,000	1,003	$2,000	$5,000
59, 61	Max Fredman	5,500	1,076	2,100	3,400
65, 67	Morris Hershorn tr.	13,000	2,640	5,300	7,700
69	Herbert B. Harris	4,500	1,010	2,000	2,500
73	Herbert B. Harris	6,000	1,766	3,500	2,500
75	Adeline L. Horgan *et al.*	5,000	860	1,700	3,300
77	Adeline L. Horgan *et al.*	5,000	860	1,700	3,300
79, 81	Etta Bilansky	11,000	1,453	2,900	8,100
83	Aug. M. Innocenti *et al.*	3,000	594	1,500	1,500
85	Aug. M. Innocenti *et al.*	3,600	645	1,600	2,000
	Cor. Hingham.				
8	Nicola Di Scullo	6,000	1,072	2,100	3,900
10	Frank De Mark	10,500	2,103	4,200	6,300
32	Roman Cath. Archbishop	3,000	1,350	2,700	300
42	Ida Golden	4,000	683	1,600	2,400
44, 46	Abraham Golden	8,000	1,389	2,800	5,200
48	J. S. Cleveland *et al.* trs.	2,000	966	1,900	100
50	J. S. Cleveland *et al.* trs.	2,000	966	1,900	100
52	J. S. Cleveland *et al.* trs.	2,000	966	1,900	100
56	Abraham Golden	6,500	1,021	2,200	4,300
60	Provident Inst. for Savings	3,600	1,825	3,600	
68	Antonina Kraivec	7,500	1,172	2,300	5,200
70	Antonina Kraivec	7,500	1,172	2,300	5,200
72	A. C. Marie Currier	4,000	1,493	3,000	1,000
74, 76	G. Mariano *et al.*	10,000	1,600	3,200	6,800
78	Sotira Ostoposides	4,000	893	1,800	2,200
80	Max Shrieber	3,500	893	1,800	1,700
82	Thomas B. McKeagney	5,500	1,122	2,800	2,700
	Cor. Hingham				
	MIDWAY STREET				
18, 82	Boston Wharf Co.	745,000	123,968	310,000	435,000
	MILFORD STREET				
5	Annie L. Southwick	5,800	963	2,400	3,400
7	Catherine O'Bryan	4,500	844	2,300	2,200
	Cor. Taylor.				
9	Kalil Essey *et al.*	7,000	1,720	3,600	3,400
11	Catherine T. Ryan	7,000	1,700	3,600	3,400
11A	Mary Joseph Moses	7,000	1,792	3,800	3,200
15	Arthur Cole *et al.*	7,000	1,750	3,700	3,300
17	Nellie T. McDonnell	7,000	1,730	3,600	3,400
19	Eacoly Habeeb	7,000	1,710	3,600	3,400
21	Shaker Abbound tr.	7,000	1,670	3,500	3,500
23	Anne S. Murphy	6,300	1,670	3,500	2,800

No.	Owner	Total	Sq. Ft.	Land	Building
25	Anne S. Murphy	$6,300	1,650	$3,500	$2,800
27	Anne S. Murphy *et al.*	6,300	1,630	3,400	2,900
29	Mary Black	7,000	1,610	3,600	3,400
31	Estella Reines	7,000	1,495	3,400	3,600
33	David Assaf *et al.*	6,300	1,450	3,300	3,000
35	Benjamin F. Colcord	7,000	1,489	3,300	3,700
37	Joseph G. Colcord	7,000	1,468	3,300	3,700
39	George W. Colcord	7,000	1,470	3,300	3,700
41	Charlotte B. Sanborn	7,000	1,309	2,900	4,100
43	Julia E. Johnson	7,000	1,294	2,900	4,100
45	Lillian F. Dowd	7,000	1,276	2,900	4,100
47	Saidie F. Irvine	7,000	1,475	3,300	3,700
49	Joseph H. Driscoll *et al.*	7,000	1,492	3,400	3,600
2	Cristanziano Perella *et al.*	4,800	830	2,500	2,300
	Cor. Bond.				
2A	Richard Nassif *et al.*	7,300	1,260	2,800	4,500
4A	Richard Nassif *et al.*	7,300	1,200	2,700	4,600
4	Julia T. Callahan	6,000	1,638	3,300	2,700
6	Mary Szacki	6,000	1,605	3,200	2,800
8	Joseph Kulikowski	6,000	1,578	3,200	2,800
10	Anne S. Murphy	6,000	1,557	3,100	2,900
12	Catherine Cryan *et al.*	6,000	1,424	3,000	3,000
14	Thomas J. Conlon *et al.*	6,000	1,496	3,200	2,800
16	William H. Seaver	6,000	1,473	3,100	2,900
18	Margaret A. Richardson	6,000	1,473	3,100	2,900
20	Benjamin F. Colcord	6,000	1,414	3,000	3,000
22	Catherine L. Powers	6,000	1,386	2,800	3,200
24	Jane E. Scanlon	6,000	1,365	2,900	3,100
26	Henry C. Smith	6,000	1,308	2,800	3,200
28	Celia Chapman	6,000	1,300	2,800	3,200
30	Florence G. Pollard	6,000	1,274	2,900	3,100
32	Katherine F. Breen	6,000	1,245	2,800	3,200
34	Anne S. Murphy	6,000	1,192	2,700	3,300
36	Samuel Gold *et al.*	6,500	1,192	2,700	3,800

MILK STREET

15, 17	Boston Transcript Co.	272,000	2,950	250,700	21,300
19, 21	B. of C. Building, Inc.	540,000	3,617	452,100	87,900
	Cor. Hawley.				
31	Beacon Bldg. Trust Inc.	1,485,000	9,481	853,200	631,800
	Cor. Arch.				
39, 47	Wm. Ellison *et al.* trs.	1,330,000	7,091	921,800	408,200
	Cor. Devonshire.				
67	First National Bank	7,000,000	33,263	3,326,300	3,673,700

C. W. Whittier & Bro. ***Real Estate Brokers***
82 DEVONSHIRE STREET SHAWMUT BANK BUILDING
Selling, Leasing and Management of Business Property a Specialty

No.	Owner	Total	Sq. Ft.	Land	Building
	Cor. Federal.				
77, 81	Robert F. Herrick, sur. tr.	$950,000	5,800	$725,000	$225,000
	Cor. Congress.				
85, 87	N. E. Mut. Life Ins. Co.	1,475,000	12,802	1,280,200	194,800
95 97	N. E. Mut. Life Ins. Co.	1,304,000	13,363	1,202,600	101,400
	Cor. Pearl.				
99, 111	Converse Bldg. Inc.	882,800	9,678	822,600	60,200
117, 121	N. Eng. Tel. & Tel. Co.	979,000	6,913	518,400	460,600
123, 127	N. Eng. Tel. & Tel. Co.	1,561,000	9,055	769,700	791,300
	Cor. Oliver.				
137, 145	Chas. F. Ayer *et al.* trs.	2,000,000	24,251	1,309,500	690,500
147	R. A. Nordblom *et al.* trs.	568,800	5,398	377,800	191,000
	Cor. Batterymarch.				
151, 153	Aaron Smith	205,000	2,895	168,100	36,900
159, 163	Trs. Mt. Auburn Cemetery	76,600	2,897	63,700	12,900
165	Home Savings Bank	62,800	1,800	43,200	19,600
167, 169	Ida O. Folsom	43,500	1,507	36,200	7,300
171, 173	F. W. Hunnewell *et al.* trs.	117,500	3,100	96,100	21,400
	Cor. India.				
177	Boston Grain & Flour Exchange, Inc.	292,000	12,158	218,800	73,200
185, 197	Solomon Friedman *et al.*	90,000	7,424	66,800	23,200
	Cor. Sears.				
211, 229	*City of Boston	426,500	5,769	86,500	340,000
4, 6	*Old South Association	65,000	400	64,000	1,000
20, 24	The New Eng. Trust Co.	900,000	5,156	670,300	229,700
100	Post Office Square Co.	3,400,000	19,542	1,758,800	1,641,200
110	N. E. Trust Co. tr.	2,500,000	13,557	1,084,600	1,415,400
	Cor. Kilby.				
120, 122	William A. Paine	172,000	2,839	127,800	44,200
	Cor. Broad.				
140	Valued at 36, 40 Broad Street.				
	Cor. India.				
146	Bernard Jenney *et al.* trs.	Valued at 12, 18 India St.			
150	Francis G. Lodge	38,600	1,166	32,600	6,000
152, 154	Susan H. Pickering	25,000	1,150	23,000	2,000
156, 158	State St. Tr. Co. *et al.* trs.	30,000	1,150	25,300	4,700
160, 162	Guy B. Keith *et al.*	29,000	1,150	24,200	4,800
164	Seth K. Ames *et al.*	24,600	1,166	18,600	6,000
168, 170	Seth K. Ames *et al.*	24,600	1,161	18,600	6,000
172, 174	Chas. C. Rogers *et al.* trs.	25,300	1,166	18,600	6,700
176, 178	A. N. Maddison *et al.* trs.	21,900	1,168	17,500	4,400
180, 182	Edward H. Eldredge tr. u/d	15,000	1,150	13,800	1,200
184, 186	Herbert F. Winslow	16,000	1,150	13,800	2,200

Pay Your Insurance As EARNED— NOT IN ADVANCE!

WAMCO

Buy **WAMCO** *Insurance*
WILLIAM A. MULLER & CO., Corp.
55 Kilby St. Business Est. 1847 Boston

No.	Owner	Total	Sq. Ft.	Land	Building
188, 190	Charles Dickenson	$22,700	1,166	$18,700	$4,000
192, 194	Federal Nat. Bank	22,700	1,170	18,700	4,000
196, 198	A. Estelle Buzzell	25,600	1,350	21,600	4,000
200, 202	E. Sohier Welch sur. tr.	24,600	1,219	19,500	5,100
204, 206	Jonas Shure Realty Corp.	20,200	1,200	16,800	3,400
208, 210	Agnes M. Driscoll	22,100	1,224	17,100	5,000
212, 214	C. W. Whittier *et al.* trs.	20,600	1,219	17,100	3,500
216, 218	Rose A. Finkelstein	21,900	1,219	18,200	3,700
220, 222	A. E. Buffum *et al.* trs.	21,700	1,200	18,000	3,700
224, 226	Alice L. Wolf	21,800	1,223	18,100	3,700
228, 230	Edmund C. Campbell *et al.*	18,900	1,200	15,600	3,300
232, 234	Edmund C. Campbell *et al.*	18,800	1,219	15,800	3,000
236, 238	Edmund C. Campbell *et al.*	19,300	1,219	15,800	3,500
240, 242	Edmund C. Campbell *et al.*	23,700	1,219	19,500	4,200
	MILTON STREET				
5	Annie Fox	6,500	1,084	2,200	4,300
15, 17	Isaac Lappin	4,000	515	900	3,100
19	Rebecca Goldman	4,000	630	1,100	2,900
2	Esther Litronick	7,000	1,140	2,300	4,700
4	Philip Rosenberg	3,000	1,132	2,300	700
6	Vincent Visofsky *et al.*	5,500	900	1,800	3,700
6½	Vincent Visofsky *et al.*	5,500	900	1,800	3,700
8	Beatrice Zottoli	2,600	941	1,600	1,000
10	Anastas K. Prifti	2,700	890	1,600	1,100
12	T. Finkelstein *et al.* trs.	4,000	800	1,400	2,600
14	Mary A. Howard	5,000	1,122	2,000	3,000
16	Mary A. Howard	4,800	1,001	1,800	3,000
	MILTON PLACE				
15	Quaker Building Co.	155,300	10,210	112,300	43,000
	MINER STREET				
16, 20	Frederick W. Burbank *et al.*	60,000	10,552	13,200	46,800
Lot E	J. Weston Allen tr.	4,500	3,563	4,500	
7	William Hutchinson *et al.*	10,000	2,193	3,300	6,700
Lot 8	Florence W. Gibson	1,800	1,763	1,800	
Lot 9	Florence W. Gibson	1,800	1,763	1,800	
Lot 10	Florence W. Gibson	1,800	1,763	1,800	
Lot 11	Florence W. Gibson	1,800	1,763	1,800	
23, 25	Albert B. C. Horn *et al.*	23,000	8,349	10,000	13,000
	MINOT STREET				
3	Anna C. Maguire	3,700	500	2,200	1,500
5	John Metreek *et al.*	7,200	771	3,000	4,200

JOHN C. PAIGE & CO. 40 BROAD ST., BOSTON HUBbard 5231 115 BROADWAY, N. Y.
Every kind of INSURANCE including SURETY BONDS
PROTECTION PERSONAL SERVICE EXPERIENCE UNSURPASSED FACILITIES

No.	Owner	Total	Sq. Ft.	Land	Building
7	Sebastiano Morello *et al.*	$9,000	1,150	$4,000	$5,000
9	Wiktorya Kiwaczynski	9,300	1,106	3,800	5,500
11	Marion Epstein	9,900	1,152	4,000	5,900
11B	Philip Suarez	7,000	995	4,000	3,000
13	Salvatore Logudice *et al.*	7,500	1,122	4,000	3,500
15	Salvatore Logudice *et al.*	7,500	1,122	4,000	3,500
17	Vincenzo Terrazzano *et al.*	7,400	1,200	4,200	3,200
19	Philomena Ventura	5,700	700	2,700	3,000
27	Harry D. White	8,500	869	3,100	5,400
29	Harry D. White	6,600	661	2,600	4,000
	Cor. Billerica.				
31	Marie G. Healy	3,100	900	3,100	
33	Aurelia A. Scigliano	3,300	937	3,300	
39, 41	Patrick Dineen	3,700	1,229	3,700	
43, 45	Patrick Dineen	3,200	978	3,200	
47, 49	Patrick Dineen	5,200	1,043	5,200	
	Cor. Nashua.				
6	Francesco San Fillipo *et al.*	9,900	1,210	4,500	5,400
8	Michele Cataldo	9,400	1,176	4,100	5,300
10	G. Prestandrea *et al.*	7,400	1,185	4,100	3,300
12	Leo P. Palazzalo	7,900	1,176	4,100	3,800
14	Fannie Krivitsky	8,200	1,176	4,100	4,100
16	Annie Cupelevick	8,200	1,176	4,100	4,100
18	Annie Lepler	5,900	1,120	3,900	2,000
20	John Bertuccio *et al.*	7,300	1,064	3,800	3,500
22	Domenico Pelosi *et al.*	7,100	1,064	3,800	3,300
24	Salvatore Calabro	7,500	1,064	3,800	3,700
26	Philomena Ventura	11,300	2,326	8,100	3,200
28	City Ice & Fuel Co.	84,100	19,027	76,100	8,000
34	Edison Elect. Ill. Co.	170,800	12,440	49,800	121,000
N. E. Side	*Commonwealth of Mass. Dept. of Public Works	1,250,000	48,242	193,400	1,056,600

MONTGOMERY SQUARE

2, 6	Sam'l D. Smith *et al.* devs.	137,000	12,500	87,500	49,500

MONTGOMERY STREET

	*City of Boston	675,000	85,560	278,100	396,900
53, 61	Malaka Samrah	18,000	1,500	6,400	11,600
	Cor. Dartmouth.				
69	Michael J. Duffy *et al.*	10,000	1,916	2,900	7,100
71	Nora Corbett	8,500	1,900	2,900	5,600
73	Margaret G. Marshall	8,000	1,900	2,900	5,100
75	Patrick F. Bowes	8,000	1,900	2,900	5,100
77	Annie Poe	8,000	1,900	2,900	5,100
79	Jane S. Davies	8,500	1,916	2,900	5,600

No.	Owner	Total	Sq. Ft.	Land	Building
81	Mary O'Brien	$9,700	2,000	$3,000	$6,700
83	C. Francis Doherty	9,200	2,000	3,000	6,200
22	Jean Kehoe	6,000	677	2,000	4,000
24	Peter E. Richardson	10,500	955	2,400	8,100
26	Hugh M. Cameron *et al.*	13,500	1,056	2,600	10,900
28	Threasa M. Venable	7,500	1,014	2,200	5,300
30	Chas. H. Brigham *et al.* trs.	7,000	751	1,700	5,300
32	James V. Tebbetts	7,000	751	1,700	5,300
34	Catherine L. Bigney	7,000	785	1,800	5,200
36	Nellie Sheehan	7,000	819	1,900	5,100
38	Philena Knight	7,000	853	1,900	5,100
40	Jeremiah Foley *et al.*	7,000	889	2,000	5,000
44	Konstantinas G. Nassos	7,500	1,159	2,600	4,900
46	Anesti Pochi	7,300	1,014	2,300	5,000
48	Catherine M. Shea	7,500	1,159	2,600	4,900
50	Bridget C. Sheehan	7,500	1,159	2,600	4,900
52	Hattie E. Dunn tr. u/d.	7,500	1,231	2,800	4,700
54	Rosanna Brooks	8,000	1,170	2,600	5,400
68	Alice T. Witham	7,500	1,020	1,800	5,700
70	Thomas S. Galvin *et al.*	7,500	1,020	1,800	5,700
72	J. Gwendolyn Cook	7,500	1,020	1,800	5,700
74	Ralph H. Wescott *et al.*	8,000	1,080	2,200	5,800
rear	Montgomery Park		8,884		
78	Grace P. Delano *et al.*	7,500	1,082	1,900	5,600
80	Diana King	7,500	1,080	1,900	5,600
82	Mary J. Grusenick	7,500	1,080	1,900	5,600
84	Morris R. Frank *et al.*	8,000	1,080	1,900	6,100
	MOON STREET				
15, 17	Angelo Fucillo	6,500	844	3,400	3,100
	*St. John's School Corp.	120,000	16,087	56,300	63,700
	Cor. Lewis.				
2, 4	Chiarina Pizzano	18,000	1,673	11,700	6,300
6	Jeannette A. Nelson	5,500	1,070	3,200	2,300
8	Margaret Thompson hrs.	4,500	800	2,400	2,100
10	Mary K. McCormick *et al.*	5,000	900	2,700	2,300
12	Marciano D'Amelio *et al.*	7,500	1,000	3,000	4,500
14	Gaetano D'Amelio *et al.*	7,500	1,100	3,300	4,200
16, 18	William E. Collins *et al.*	4,200	1,000	3,000	1,200
20	Salvatore Corselli	9,000	921	3,200	5,800
22	Guiseppe Tello *et al.*	14,000	836	6,700	7,300
	MORTON STREET				
1, 21	*City of Boston	35,000	8,691	26,000	9,000
23	Henry H. Levin	6,000	738	2,500	3,500

No.	Owner	Total	Sq. Ft.	Land	Building
2, 16	*City of Boston	$43,000	11,365	$34,000	$9,000
18	Boston Penny Sav. Bank	1,800	500	1,800	
20	Boston Penny Sav. Bank	1,300	423	1,300	
	MOTTE STREET				
15	Ida T. Letorney	10,000	1,719	3,900	6,100
17	Angela M. Panzica tr.	10,000	1,722	3,900	6,100
19	Maria Nastasia	10,000	1,722	3,900	6,100
21	Paola Di Rienzi *et al.*	10,000	1,721	3,900	6,100
23	Angela M. Panzica tr.	10,000	1,720	3,900	6,100
25	Charles L. La Tora	10,000	1,738	3,900	6,100
	MOUNTFORT STREET				
11	Bertha Kalis	65,000	12,650	34,800	30,100
37	Anna G. Harrington	17,200	4,000	8,500	8,700
39	Adelia R. Girard	15,500	4,000	8,000	7,500
43	Frank E. Lindergren	16,700	4,000	8,000	8,700
45	Minnie Gormley	16,200	3,450	6,900	9,300
49	Bessie Feldman	12,000	2,428	4,200	7,800
51	Francis J. Steele	11,500	2,621	3,900	7,600
53	Arlington Five Cents Sav. Bank	11,500	2,258	3,900	7,600
55	Frances E. Gardner	9,500	2,199	3,300	6,200
57	John F. O'Brien *et al.*	9,000	2,199	3,300	5,700
59	Jacob Lehr *et al.*	9,000	2,204	3,300	5,700
61	Elita A. Freeman	10,500	2,191	3,300	7,200
63	John E. Baginski	12,000	2,201	3,300	8,700
65	Boston Co-op. Bank	7,000	2,204	3,300	3,700
67	Ella E. Fisher	9,000	2,198	3,300	5,700
69	Lotta C. K. Larcom	8,000	2,205	3,300	4,700
71	Liberal Giuffre	9,000	2,198	3,300	5,700
73	Grace H. Jennings	9,000	2,198	3,000	6,000
75	John Faust T. T.	8,500	2,200	3,000	5,500
77	Esther Jacobson	8,500	2,198	3,000	5,500
79	Frederick L. Jack *et al.* trs.	8,500	2,199	3,000	5,500
81	Margaret G. Dwyer	8,000	2,200	3,000	5,000
83, 89	Albert A. Berg *et al.*	39,000	8,000	10,800	28,200
93	Frank W. Gorse	14,500	4,000	5,400	9,100
95	Lutheria B. Horsfall	13,500	4,000	5,400	8,100
97	Peprone Bagdasarian	13,500	4,000	5,400	8,100
99	Mary Ann Nolan	13,600	4,050	5,500	8,100
101	Sarah Kosonowitz	13,100	4,050	5,500	7,600
103	Josephine B. Boucher	13,000	4,000	5,400	7,600
105	Clara M. Hutchinson *et al.*	12,500	4,000	5,400	7,100
107	Siegfried Henschel	13,500	4,000	5,400	8,100
109	Helen Petrianos *et al.*	12,500	2,834	3,800	8,700

DOUGLASS & HUNNEMAN
5 ARLINGTON STREET, BOSTON - *Tel.* COMmonwealth 4430
1400 MASSACHUSETTS AVE., CAMBRIDGE
58 CHARLES STREET 88 PHILLIPS STREET
BEACON HILL
BACK BAY
CAMBRIDGE
BROOKLINE
CHESTNUT HILL

No.	Owner	Total	Sq. Ft.	Land	Building
111	Peprom Thomajan	$12,500	2,817	$3,800	$8,700
111A	Charles Brodsky tr.	12,500	2,817	3,800	8,700
115	Giuseppa Emma	12,000	2,817	3,800	8,200
119	Louis D. Ziman tr.	40,000	5,877	7,900	32,100
121, 123	George Abdalah tr.	40,000	4,674	8,200	31,800
	Cor. St. Mary's.				
	Cor. Arundel.				
46	Myer Moskow	82,800	10,836	21,700	61,100
	Cor. Ivy.				
96, 100	Joseph Lewenberg	55,000	10,196	12,300	42,700
	Cor. Audobon.				
	*City of Boston	Val. on St. Mary's St			
	Cor. St. Mary's.				
	MT. VERNON PLACE				
6	Thomas J. Johnson	72,000	2,461	39,400	32,600
7	Ralph W. Gray	52,000	2,759	38,600	13,400
8	Gretchen O. Warren	64,700	3,364	53,800	10,900
	MT. VERNON SQUARE				
1	Mary C. Briggs	8,500	993	5,500	3,000
2	Frances C. Prescott	11,500	1,045	5,200	6,300
3	Isabel M. Grinnel	18,000	2,272	10,300	7,700
	MT. VERNON STREET				
31	Reba Paeff	33,000	1,669	25,600	7,400
33	Reba Paeff	27,500	1,735	20,500	7,000
35	Reba Paeff	27,000	1,669	20,000	7,000
37	Myra C. Flint	31,000	2,082	24,800	6,200
39, 41	**I. S. of Christ'n End'v.	188,700	4,304	60,300	128,400
	Cor. Joy.				
43	*Soc. Prev. Cruelty to Chil.	80,000	3,066	61,000	19,000
45	*Portia Law School	48,600	2,790	33,500	15,100
47	*W. E. Y. M. Heb. Assn.	41,000	2,913	29,300	11,700
49	Maude B. Lang	40,000	3,285	32,900	7,100
51	Mary Thacher hrs. *et al.*	34,000	2,680	26,800	7,200
53	**Gen. Theological Library	34,400	2,700	27,000	7,400
55	Elizabeth F. Nichols	40,400	3,200	32,000	8,400
57	Marion S. Kelley	43,000	2,571	25,700	17,300
59	Talbot Aldrich *et al.*	54,000	4,000	36,000	18,000
61	"61" Mt. Vernon St. Corpn.	130,000	4,882	39,000	91,000
63	Old Colony Trust Co. tr.	80,000	5,220	41,700	38,300
65	John R. Bradlee *et al.* trs.	105,000	5,226	41,700	63,300

STREET & COMPANY, Inc.
Mortgage Loan Correspondents of the Prudential Insurance Company of America

REAL ESTATE
Insurance - Mortgages
185 DEVONSHIRE STREET
Tel. LIBerty 4436

No.	Owner	Total	Sq. Ft.	Land	Building
67	Reginald L. Winchester	$62,500	5,924	$47,400	$15,100
69	Helen M. Craig	92,000	4,658	37,300	54,700
71	Josiah Wheelwright	50,000	3,275	32,700	17,300
73	Mary C. Wheelwright	50,000	3,266	32,600	17,400
75	Gertrude S. Simonds	43,000	3,211	32,100	10,900
77	John C. Phillips	43,200	3,245	32,500	10,700
79	Roland Gray *et al.* trs.	43,200	3,294	33,000	10,200
81	Mary Appleton	58,000	3,300	33,000	25,000
83	Sarah P. Sears hrs.	52,000	3,247	32,500	19,500
85	Sarah P. Sears hrs.	100,000	14,914	89,400	10,600
87	William Minot *et al.* trs.	97,500	8,785	79,000	18,500
89	Henry Hornblower *et al.*	115,000	8,550	68,400	46,600
	Cor. Louisburg Square.				
91	Alice L. Frost	30,300	1,808	18,000	12,300
93	Alice L. Frost	29,400	1,857	18,600	10,800
95	Julia G. Robins hrs. *et al.*	64,500	2,263	24,900	39,600
	Cor. West Cedar.				
97, 99	Frank J. Brown	210,000	4,905	73,600	136,400
101	Lucius C. Ryce	34,000	2,166	21,700	12,300
	Cor. Cedarlane Way.				
103	May E. Colburn	14,200	1,228	12,200	2,000
105	Blanche B. Nicholson	16,100	1,144	11,400	4,700
107	F. Morton Smith	15,500	1,070	10,000	5,500
109	Rebecca Fishelson	45,000	1,233	22,200	22,800
	Cor. Charles.				
125	**First African M. E. Ch.	87,500	7,404	74,000	13,500
	Cor. River.				
127	*City of Boston	24,500	1,886	14,200	10,300
129	Harriet B. Newhall	18,500	1,862	13,100	5,400
131	Jane G. Gardiner	20,000	2,005	14,000	6,000
133	U. S. Bond & Mtge. Corpn.	22,000	2,172	15,200	6,800
135	Edward D. Harlow *et al.*	21,500	2,210	15,500	6,000
	Cor. Joy.				
20	*Trs. Boston University	93,700	3,468	69,400	24,300
22	*Trs. Boston University	45,500	1,900	30,200	15,300
24	*Trs. Boston University	66,000	3,460	48,500	17,500
26	Sarah L. Guild *et al.*	41,000	3,005	36,000	5,000
28	Harriot Curtis hrs.	56,300	5,325	53,200	3,100
32	Harriot Curtis hrs.	32,800	2,955	29,500	3,300
34	Harriot Curtis hrs.	33,500	3,054	30,500	3,000
	Cor. Walnut.				
40	**The World's Peace F'nd.	68,500	2,850	40,000	28,500
42	The World's Peace Found.	30,500	1,440	16,000	14,500
44	Thomas Hunt	20,000	1,260	13,900	6,100
46	Marion T. Shepard	26,000	1,536	16,800	9,200
48	Margaret J. Ware *et al.*	25,700	1,608	17,700	8,000

BEACON HILL
BACK BAY
RESIDENTIAL
REAL ESTATE

WM. C. CODMAN & SON
30 CHARLES STREET
Est. 1872 LAFayette 2460

BROKERS
AGENTS
APPRAISERS
INSURANCE

No.	Owner	Total	Sq. Ft.	Land	Building
50	Louise J. Wellington	$13,100	1,862	$9,300	$3,800
54, 56	Marian J. Means	6,300	793	4,000	2,300
60	Edward M. Pickman	7,000	1,237	6,100	900
62	Hope Gray	34,000	1,450	16,000	18,000
64	Catherine B. Lowell	32,500	2,250	24,800	7,700
66	Margaret H. Shurcliff	32,000	2,005	22,000	10,000
68	Elise Turner	27,000	2,005	22,000	5,000
70, 72	*Trs. Boston University	257,000	12,503	137,500	119,500
74	Rosamond L. Galacar	21,500	1,397	15,400	6,100
76	Maximilian Agassiz	24,300	1,404	15,400	8,900
78	Heloise E. Hersey	21,800	1,440	15,700	6,100
80	William C. Low *et al.*	26,000	1,600	17,600	8,400
82	Edith H. Blaney	24,900	1,675	18,500	6,400
84	Dwight Blaney	23,400	1,675	18,500	4,900
86	Wm. Minot *et al.* trs.	36,000	1,716	22,300	13,700
Cor. Willow.					
88	Sarah S. Fay hrs.	42,200	2,352	30,600	11,600
90	Mary E. Bradley	32,400	2,352	25,900	6,500
92	Oliver C. Williams *et al.*	36,500	2,626	28,700	7,800
94	Helen G. French	37,500	2,607	28,700	8,800
96	Joseph Lee	37,000	2,740	30,200	6,800
98	Robert Cushman *et al.*	36,000	2,225	24,500	11,500
100	Helen S. Parker	36,700	2,341	25,800	10,900
102	Edith R. Morgan	23,000	882	10,100	12,900
104	Christine Woollett	20,700	904	11,700	9,000
Cor. West Cedar.					
108, 110	Chas. E. Greenman *et al.*	71,400	2,600	36,400	35,000
Cor. Cedarlane Way					
112	Maude K. Williams	14,400	855	9,400	5,000
114	Gertrude S. Guiler	14,000	900	9,000	5,000
116	Martha W. Knapp	13,000	1,034	10,300	2,700
118	Leon David	41,000	1,060	19,100	21,900
Cor. Charles.					
122	Frederick H. Capper	10,000	880	6,200	3,800
124	Ida H. B. Capper *et al.*	10,000	880	6,200	3,800
126	Ida H. B. Capper *et al.*	10,500	950	7,200	3,300
Cor. River.					
130	Gertrude B. Bourne	20,000	1,643	13,900	6,100
136	Esther M. Reilly	30,000	1,420	12,100	17,900
138, 140	Frederick W. Rogers, tr.	79,000	3,572	28,600	50,400
144	Leonora L. Jackson	19,500	895	8,900	10,600
146	Edwin Ginn	20,000	894	8,900	11,100
148	Elizabeth S. Parker	17,500	905	9,000	8,500
150	Anne P. Saville	17,500	902	9,000	8,500
152	Margaret A. Clement	27,000	1,829	14,600	12,400
156	Emily M. Morrison	17,000	1,350	10,900	6,100
158	Henry A. Murray *et al.*	18,500	1,366	11,000	7,500
160	Helen Freeman	18,500	1,377	11,000	7,500

No.	Owner	Total	Sq. Ft.	Land	Building
60	Dehydrating Process Co.	$40,000	33,592	$33,500	$6,500

MUNSON STREET

Junction Brookline Branch R. R.

11	W. L. Shearer, Jr., *et al.* trs.	26,000	12,540	12,000	14,000

West Side.

MUSEUM ROAD

Cor. Fenway.

S. W. Side	*Museum Fine Arts	300,000	33,928	67,800	232,200
26	Monica E. Haggerty	60,000	3,412	6,800	53,200
S. W. Side	James C. Ayer *et al.* trs.	18,200	12,150	18,200	
10, 12	Geoffrey H. Houlder	85,000	7,107	14,200	70,800

MUSIC HALL PLACE

1, 2	Loew's Theatre Company	900,000	18,596	706,600	193,400

MYRTLE STREET

1	Emma Holden	14,300	1,725	6,900	7,400
5	George H. Tinkham *et al.*	10,400	1,535	6,100	4,300
7	Gertrude Oppenheim	18,000	1,535	6,100	11,900
9	Gertrude Oppenheim	18,000	1,564	6,100	11,900
11	H. Amory, Jr., *et al.* trs.	16,000	1,311	9,200	6,800
Cor. Joy.					
15, 25	Aug. P. Loring *et al.* trs.	230,000	10,881	65,000	165,000
27	Aug. P. Loring *et al.* trs.	72,000	1,900	7,600	64,400
29	Aug. P. Loring *et al.* trs.	13,900	1,213	4,900	9,000
31	Aug. P. Loring *et al.* trs.	6,900	1,216	4,900	2,000
33	Maria Fusto	12,000	1,222	4,900	7,100
35	Francisco Marsicano *et al.*	20,000	1,354	6,800	13,200
Cor. South Russell.					
	*City of Boston	150,000	10,920	46,000	104,000
Cor. Irving.					
57	Morris A. Levine *et al.*	21,000	1,140	8,000	13,000
59	Max Rosen *et al.*	19,000	1,440	8,600	10,400
61	William C. Codman *et al.* trs.	20,000	1,472	8,800	11,200
63	Sarah Fink	20,000	1,140	8,000	12,000
Cor. Garden.					
69	Jennie Cohen	25,300	1,240	8,700	16,600
71	Anna Slabinsky	16,200	1,200	7,200	9,000
73	Lillian E. Lezberg	14,200	1,200	7,200	7,000
77	Mary R. Wardner	17,300	1,224	7,300	10,000
79	Joseph Tucker	24,000	1,694	10,100	13,900
81	Edith M. Baker	14,500	960	5,800	8,700
83	Edward N. Chase *et al.* trs.	14,000	960	5,800	8,200
85	Henry C. Brookings	30,000	1,260	7,500	22,500

	Owner	Total	Sq. Ft.	Land	Building
87	Rosmond S. Newberry	$15,000	1,210	$7,200	$7,800
89, 89A	Helen L. Bodge	13,000	1,250	8,700	4,300
	Cor. Anderson.				
99	Philip Dana *et al.*	26,000	1,603	8,000	18,000
99½	Max Rosen *et al.*	18,000	1,540	7,600	10,400
101	Hinson Stiles	12,000	770	3,800	8,200
103	Wm. H. Sullivan *et al.*	9,000	675	3,400	5,600
105	Isabel R. Hall	12,000	675	3,400	8,600
107	Marion C. McGeorge	6,700	753	3,700	3,000
109	Sumner B. Andrew	13,000	740	4,400	8,600
	Cor. Grove.				
115	Alice Roberts Turner	9,000	650	3,900	5,100
117	Ellen Perkins Porter	9,000	650	3,900	5,100
125	Fred Podren *et al.*	23,500	958	5,700	17,800
127	Fred Podren *et al.*	23,500	995	5,700	17,800
129	Valued at 80 Revere Street.				
131	Annie E. Halliday	7,000	660	3,300	3,700
133	Henry G. Halladay	8,300	660	3,300	5,000
135	Mary Pazol	11,000	660	4,600	6,400
2	Gleason L. Archer	21,200	1,512	15,000	6,200
4	Arthur L. Tirrell *et al.*	7,600	636	4,400	3,200
8	John F. Gerrin	8,200	680	5,200	3,000
10	Malcolm G. Chase, Jr.	16,000	965	7,800	8,200
12, 14	Amos R. Little	22,500	1,483	14,800	7,700
	Cor. Joy.				
18	Valued at 24 Joy Street.				
22	A. Wetherhult *et al.*	13,000	712	7,100	5,900
24, 26½	Catherine Sullivan	50,000	2,247	15,700	34,300
28	Esther Kolman	18,300	1,298	9,100	9,200
32	Ida Goldberg	18,000	1,768	12,300	5,700
34	Sven A. Danielson	18,000	1,564	10,800	7,200
36, 38	Annie V. Driscoll *et al.* trs.	26,000	1,839	12,700	13,300
40, 52	*City of Boston	51,600	7,365	51,600	
	Cor. Ash Place.				
54, 58	Morris A. Levine *et al.*	37,000	3,068	21,300	15,700
60	Edith Blender	19,500	1,498	10,500	9,000
62	James Condos	17,000	1,428	10,100	6,900
64	Prescott Townsend	17,000	1,250	8,700	8,300
66	C. Hunneman Jr. *et al.* trs.	30,000	1,586	10,900	19,100
68	John P. Feeney	26,000	1,532	10,600	15,400
70	Louise T. Bradlee	14,000	1,170	8,000	6,000
72	Frank J. Robinson	11,500	1,077	7,400	4,100
74, 76	Mary L. O'Neil	34,000	2,595	18,000	16,000
78	G. Glover Crocker *et al.* trs.	11,000	1,159	8,100	2,900
80	G. Glover Crocker *et al.* trs.	11,000	1,156	7,900	3,100

No.	Owner	Total	Sq. Ft.	Land	Building
82	Mary L. O'Neil	$18,800	1,564	$9,300	$9,500
84	Mary L. O'Neil	14,700	1,102	7,700	7,000
86	Caroline T. Dunnell	12,000	1,106	7,700	4,300
88	Trs. of Neil McNeil Fund	10,000	1,134	7,800	2,200
90	A. W. Winslow tr.	23,000	1,102	7,700	15,300
98	Adolf Teitelbaum	14,000	1,000	6,000	8,000
100	Adolf Teitelbaum	11,000	1,000	6,000	5,000
102	Mabel V. Alden	11,000	966	5,800	5,200
104	Adolf Teitelbaum	13,000	1,033	6,100	6,900
106	F. Fanny Waldman	28,500	2,385	14,400	14,100
108	Trimount R. E. Trust	29,000	2,000	14,000	15,000
112, 114	Michael F. Kelly	22,500	1,410	8,400	14,100
116	Henry M. Williams *et al.* trs.	24,200	1,192	7,200	17,000
118	Barbara W. Baker	11,000	1,134	6,800	4,200
124	March G. Bennett	10,500	1,221	7,200	3,300
126	Margaret S. Hopkins	9,000	780	4,700	4,300
128	Margaret E. Jones *et al.*	7,000	777	4,600	2,400
130	N. E. Trust Co. *et al.* trs.	14,500	1,475	8,500	6,000
132	Anthony D. Skelding *et al.*	13,100	1,172	6,900	6,200
136	Ruth M. Putnam tr.	20,000	1,172	6,900	13,100

MYSTIC STREET

6	Rae Michaelson *et al.*	500	400	400	100
8	Rae Michaelson *et al.*	2,100	1,050	1,100	1,000
	Cor. Ryan				
30	James P. Mackin *et al.*	1,600	670	700	900
	West Side.				
33	Boston Pneumatic Transit Co.	7,700	2,700	4,100	3,600

The Boston Real Estate Exchange

is a member of the National Association of Real Estate Boards and thereby affords to all its members the benefits of affiliation with about 506 real estate boards in the United States and Canada in an association the objects of which are as follows:

1. To unite the real estate men of North America for the purpose of exerting effectively a combined influence upon matters affecting real estate interests;

2. To enable its members to transact their business, connected with the buying, selling, renting and caring for real estate, and the loaning of money upon the same, to better advantage than heretofore, by the adoption of such rules and regulations as they may deem proper;

3. To promote and maintain high standards of conduct in the transaction of the real estate business;

4. To formulate and enforce a code of ethics for the members of the National Association;

5. To license to its members the right to grant the use of and to use the designation "Realtor," which is hereby defined to mean a real estate man who is an active member of a Member Board of the National Association of Real Estate Boards, and as such an affiliated member of the National Association, who is subject to its rules and regulations, who observes its standards of conduct, and is entitled to its benefits, and,

6. To protect the public against unethical, improper or fraudulent practices by real estate men or irresponsible brokers by the affixing of the word "Realtor" to advertising matter, stationery, signboards, stock certificates, bonds, mortgages, and other instruments or other material used by or in connection with the real estate business, so as to educate the general public to trade only with those persons who have agreed to observe the standards maintained by the National Association.

In Massachusetts the following local boards are members of the National Association of Real Estate Boards:

BOSTON REAL ESTATE EXCHANGE
BROCKTON REAL ESTATE BOARD
CAPE COD REAL ESTATE BOARD
FALL RIVER REAL ESTATE BOARD
GREATER SALEM REAL ESTATE BOARD
LOWELL REAL ESTATE EXCHANGE
LYNN REAL ESTATE EXCHANGE, INC.
SPRINGFIELD REAL ESTATE BOARD
WORCESTER REAL ESTATE BOARD

N

NASHUA STREET

No.	Owner	Total	Sq. Ft.	Land	Building
16	George M. Stearns	$5,800	1,260	$5,700	$100
18, 28	Nashua Investing Co. *et al.*	147,000	10,470	42,000	105,000
30	Frederick W. Rogers tr.	7,000	1,200	4,200	2,800
32	Elizabeth J. Higgins	6,200	1,200	4,200	2,000
34	John F. Millerick	4,300	1,200	4,200	100
36	General Trading Co.	4,300	1,200	4,200	100
38	Margaret F. O'Brien	4,300	1,200	4,200	100
40	Martin M. Lomasney	4,900	1,200	4,800	100
44, 46	Martin M. Lomasney	5,500	1,380	5,500	
48	Martin M. Lomasney	3,500	990	3,500	
50	Martin M. Lomasney	3,500	990	3,500	
52	Marie G. Healy	3,000	990	3,000	
54	Marie G. Healy	3,300	1,100	3,300	
56	Marie G. Healy	3,000	1,100	3,000	
58	John F. Millerick	3,000	1,100	3,000	
60	Edward J. Ryan	3,000	1,100	3,000	
62	Marie G. Healy	3,000	1,100	3,000	
64	Marie G. Healy	3,000	1,100	3,000	
66, 68	Harry P. Chadwick T. T.	2,600	950	2,600	
N. Side	B. & M. R. R. Co.	67,000	12,988	52,000	15,000
S. Side	*City of Boston	209,000	52,256	209,000	
N. Side	*Com. of Mass.	46,700	116,803	46,700	
N. Side	*Com. of Mass.	24,800	41,432	24,800	

NASSAU STREET

	Cor. Ash.				
1, 3	Sydney D. Woollett	7,400	1,587	3,600	3,800
9	Mary George	3,200	603	1,400	1,800
11, 13	*Ind. Co.-op. Living Co.	35,000	2,400	5,100	29,900
15	Anthony Hacsunda	4,000	1,130	2,300	1,700
17	Fred Martin	7,500	1,123	2,800	4,700
	Cor. May Place.				
30	*Boston Dispensary *et al.*	450,000	21,506	86,000	364,000

NECCO COURT

5	Boston Wharf Co.	74,000	8,800	26,400	47,600
6	Boston Wharf Co.	68,000	8,800	19,800	48,200
S. Side	Boston Wharf Co.	22,000	10,949	20,800	1,200
N. Side	Boston Wharf Co.	4,900	2,823	4,900	

No.	Owner	Total	Sq. Ft.	Land	Building
2	John W. McDonald hrs.	$2,200	1,729	$2,200	
5	*Animal Rescue League	4,000	774	1,000	$3,000

NEWBURY STREET

7, 9	E. Pierson Beebe	204,000	3,826	88,000	116,000
11, 13	Emmanuel Church	150,000	3,938	90,600	59,400
15	*Emmanuel Church	615,000	22,093	508,100	106,900
29, 31	Minna L. Hunnewell	150,000	5,149	118,400	31,600
33	Minna L. Hunnewell	60,000	2,128	48,900	11,100
35	Margaretta W. Deland	62,000	2,128	49,000	13,000
37	H. P. Faxon *et al.* trs.	100,000	3,192	73,400	26,600
39, 45	Geo. L. De Blois *et al.* trs.	330,000	9,352	233,800	96,200

(*Berkeley Street.*)

69	Union Trust Co. tr.	110,000	2,800	50,400	59,600
71	John W. Suter	80,000	2,800	50,400	29,600
73	Mary B. Brandegee	80,000	2,800	50,400	29,600
75	Wm. E. Clark *et al.* trs.	75,000	2,688	48,400	26,600
77	Darwin E. Gardner	84,000	2,688	48,400	35,600
79	Mary E. Hurley	55,000	2,688	48,400	6,600
81	Sarah S. Pratt	60,000	2,688	48,400	11,600
83	Christina H. Parker *et al.*	84,000	2,688	48,400	35,600
85	E. M. Parker *et al.* trs.	67,500	2,688	48,400	19,100
91	E. M. Parker *et al.* trs.	76,000	2,053	36,900	39,100
93, 95	Edw. F. Kakas & Son, Inc.	135,000	4,032	72,600	62,400
97	H. R. Peverly *et al.* trs.	70,000	2,016	36,300	33,700
99	New England Trust Co.	230,000	5,376	96,800	133,200
103	Ethel B. Richards	69,000	2,688	48,400	20,600

(*Clarendon Street.*)

115, 115A	Joseph E. Bennett	150,000	5,758	92,100	57,900
117	Lilla A. Collins	45,000	2,632	42,100	2,900
119	Wm. L. Underwood *et al.*	50,000	2,800	44,800	5,200
121	Edith M. McCabe	55,000	2,800	44,800	10,200
123	Ramon A. Penn	55,000	2,800	44,800	10,200
125	E. Mauran Beals, Jr.	48,000	2,688	42,100	5,900
127, 129	Katherine V. Mahoney	140,000	5,376	87,000	53,000
129A, 131	Herbert F. Winslow	48,000	2,688	42,100	5,900
133	*Perkins Institution *et al.*	55,000	2,688	42,100	12,900
135	H. P. Faxon *et al.* trs.	50,000	2,688	42,100	7,900
137, 141	Herbert F. Winslow	400,000	8,036	128,600	271,400
143	E. Sohier Welch *et al.* trs.	130,000	2,724	43,600	86,400

No.	Owner	Total	Sq. Ft.	Land	Building
	Cor. Dartmouth.				
149	C. Sydney Cook, Jr., *et al.*	$126,000	3,853	$74,500	$51,500
153	C. Sydney Cook, Jr., *et al.*	50,000	2,800	39,200	10,800
155	Cleophee Robillard	44,500	2,744	38,400	6,100
157	Edwin N. Kent	48,000	2,650	37,100	10,900
159	Eliza J. Levy hrs.	48,000	2,655	37,200	10,800
161	E. Sohier Welch	48,000	2,646	37,100	10,900
163	Emily F. Pope *et al.*	41,000	2,800	39,200	1,800
165	Mary E. Stanton	58,000	2,632	37,600	20,400
167	Frederick W. Johnson	45,000	2,688	37,600	7,400
169	G. E. Brown *et al.* trs.	45,000	2,688	37,600	7,400
171	Edward T. P. Graham	62,000	2,688	37,600	24,400
173	George A. Haynes tr.	50,000	2,688	37,600	12,400
175	Edward E. Hopkins	48,000	2,688	37,600	10,400
177	Ina M. D. Tuttle	48,000	2,688	37,600	10,400
179	Mary E. Whichelow	47,000	2,800	39,200	7,800
181	F. W. Leatherbee *et al.* trs.	250,000	12,320	197,100	52,900
	Cor. Exeter.				
	(*Exeter Street.*)				
	*City of Boston	321,000	22,960	264,000	57,000
205	Helen F Walsh	33,000	3,416	27,300	5,700
207	James M. Burr	39,000	2,800	22,400	16,600
209	Elwood T. Easton *et al.*	32,000	2,688	21,500	10,500
211	Lucy A. Smith	30,600	2,688	21,500	9,100
213	H. P. Faxon *et al.* trs.	32,000	2,688	21,500	10,500
215	H. P. Faxon *et al.* trs.	32,000	2,688	21,500	10,500
217	Doll & Richards Inc.	30,000	2,688	21,500	8,500
219	Katherine George tr.	30,000	2,576	20,600	9,400
221	Louise C. Morse	30,000	2,576	20,600	9,400
223	Louise C. Morse	30,000	2,576	20,600	9,400
225	Edward F. Bowman *et al.*	30,000	2,576	20,600	9,400
227	Edward F. Bowman	30,000	2,520	20,200	9,800
229	Lucy M. Hopkins hrs.	30,000	2,520	20,200	9,800
231	Paul M. Hamlen tr.	30,000	2,520	20,200	9,800
	(*Fairfield Street.*)				
245	Herbert Nash, Jr., *et al.* trs.	30,000	2,800	25,200	4,800
247	E. Sohier Welch *et al.* trs.	31,500	2,800	22,400	9,100
249	Richard D. Boardman	27,500	2,576	20,600	6,900
251	Mary E. McLeod	24,000	2,576	18,000	6,000
253	Helen E. Soutter	28,000	2,688	18,500	9,500
255	Ina M. D. Tuttle	28,000	2,688	18,500	9,500
257	Chas. S. Butler	28,400	2,744	19,200	9,200
259	State St. Trust Co. tr. *et al.*	28,800	2,800	19,600	9,200
261	John H. Storer	28,000	2,576	18,000	10,000

No.	Owner	Total	Sq. Ft.	Land	Building
263	Mary J. Bowman	$28,000	2,576	$18,000	$10,000
265	Hyman Faber	28,000	2,576	18,000	10,000
267	Columbian Nat'l Life Ins. Co.	21,000	1,792	12,600	8,400
269	Theodore E. Clark	21,000	1,792	12,600	8,400
271	Georgia G. Sullivan	25,000	2,464	17,400	7,600
273	Kittie O. Higgins *et al.* trs.	27,000	2,800	19,600	7,400
275	National Sportsman, Inc.	45,000	3,136	28,200	16,800
279	John H. Roth	39,000	3,311	31,500	7,500
Cor.	**Gloucester.**				
	(*Gloucester Street.*)				
281	May P. Patrick	24,000	2,195	16,500	7,500
283	Minnie S. Faber	21,000	2,131	12,800	8,200
285	Minnie S. Faber	23,000	2,464	14,800	8,200
287	Mary H. Hersey	21,000	2,464	12,300	8,700
289	A. Lawrence Lowell	21,000	2,464	12.300	8.700
291	Henry C. Brookings	21,000	2,464	12,300	8,700
293	Mary K. Magaw *et al.*	15,000	2,464	12,300	2,700
295	Exchange Trust Co.	21,000	2,464	12,300	8,700
297	Columbian Nat. Life Ins. Co.	25,000	2,576	15,500	9,500
299	Franklin Sav'gs Bank	25,000	2,576	15,500	9,500
301	Martha E. Lovell	22,000	2,688	16,100	5,900
	(*Hereford Street.*)				
325, 327	Harold F. Boyce	65,000	5,040	45,400	19,600
329	Moses Williams *et al.* trs.	25,000	2,520	15,100	9,900
331	James O. Graham	15,500	2,520	15,100	400
333	K. J. Tufts *et al.* trs	24,000	2,464	14,800	9,200
335	Eleanor R. Sears	28,000	2,674	15,600	12,400
337	Met. Casualty Ins. of N. Y.	23,000	2,464	14,800	8,200
339	Y. D. Serv. Garages, Inc.	27,200	2,502	15,100	12,100
341	Y. D. Serv. Garages, Inc.	132,600	7,011	56,100	76,500
343, 347	Y. D. Serv. Garages, Inc.	84,200	6,160	49,300	34,900
349	Henry C. Brookings	24,000	3,360	23,600	400
351	Cornelius A. Wood tr.	26,000	3,584	25,100	900
353	Abby W. Hunt *et al.*	38,000	3,584	28,700	9,300
355	Nathaniel Thayer hrs.	40,000	3,584	32,300	7,700
	(*Massachusetts Avenue.*)				
399	Harvard Club of Boston	8,500	2,008	5,000	3,500
401	Harvard Club of Boston	8,000	1,935	4,900	3,100
403	E. Florence Macconnell	8,000	1,935	4,900	3,100
405	Margaret Gillis	8,000	1,958	4,900	3,100
415	*F. L. Lowell Mem. Hospl.	79,000	11,835	29,500	49,500

No.	Owner	Total	Sq. Ft.	Land	Building
	Harry L. Rice *et al.* trs.	$20,000	8,190	$20,000	
	Harry L. Rice *et al.* trs.	24,700	9,900	24,700	

(*Charlesgate East.*)

(*Charlesgate West.*)

523	Jane L. Putnam	9,500	2,045	4,300	$5,200
525	Margaret L. Murphy	9,000	1,909	3,800	5,200
529	Marie A. Jones	9,000	1,911	3,800	5,200
531	William Bloom	9,000	1,911	3,800	5,200
533	Nevalyn B. Grenfell	9,000	1,913	3,800	5,200
535	John F. Rouleau *et al.*	9,000	1,948	3,800	5,200
N. S.	John Druker *et al.* trs.	Valued at 496 Commonwealth Ave.			

Cor. 10 Kenmore.

(*Kenmore Street.*)

	Simon Vorenberg	15,000	7,000	15,000	
N. Side	H. M. Williams *et al.* trs.	38,500	17,150	38,500	
595, 603	H. M. Williams *et al.* trs.	70,000	9,918	27,200	42,700
	Boston Buick Co.	36,200	7,239	36,200	
	Boston Buick Co.	40,500	8,105	40,500	

Junct. Brookline Ave.

(*Brookline Avenue.*)

(*Arlington Street.*)

2B	John L. Hall *et al.* trs.	31,500	1,380	27,600	3,900
4	St. Botolph Club, Inc.	135,000	5,600	128,800	6,200
6	Malcolm B. Lang *et al.* trs.	75,000	3,136	72,100	2,900
8	R. De C. Ward *et al.* trs	170,000	3,136	72,100	97,900
10	Andrew D. Maclachlan *et al.* trs.	55,000	2,109	48,500	6,500
12	Maurice E. Goldberg	57,000	2,109	48,500	8,500
14, 16	F. H. Beebe *et al.* trs.	194,000	4,180	96,600	97,400
18	Lillian Shineberg	130,000	2,800	64,400	65,600
20, 24	Lewis Realty Co. Inc.	235,000	5,823	133,900	101,100
26, 28	*American Academy of Arts and Sciences	200,000	5,040	115,900	84,100
30, 32	H. J. Coolidge *et al.* trs.	185,000	4,200	96,600	88,400
34	Levi Cooley	75,000	1,960	45,100	29,900
36	E. Sohier Welch *et al.* trs.	78,000	2,016	46,400	31,600
38, 44	Mary B. Brandegee	460,000	7,766	194,200	265,800

(*Berkeley Street.*)

No.	Owner	Total	Sq. Ft.	Land	Building
	(Clarendon Street.)				
110	James T. Wetherald hrs.	$60,000	2,800	$44,800	$15,200
112	James T. Wetherald hrs.	60,000	2,800	44,800	15,200
114	**The Boston Library Society	54,000	2,800	45,600	8,400
116	Realty Inc.	90,000	2,800	44,800	45,200
118	Sarah B. L. Ross	50,000	2,800	44,800	5,200
120, 126	Aug. Hemenway, Jr. *et al.* trs.	520,000	11,088	177,400	342,600
128	Minnie S. Shuman *et al.*	50,000	2,688	43,000	7,000
130	George M. Cushing *et al.*	60,000	2,688	43,000	17,000
132	E. Sohier Welch tr.	75,000	2,688	43,000	32,000
134	Timothy G. O'Connell	58,000	2,688	43,000	15,000
136	Anna Lawless Inc.	57,600	2,688	43,000	14,600
138	Doll & Richards Inc.	75,000	2,688	45,000	32,000
140	Darwin E. Gardner	60,000	2,688	43,000	17,000
	(Dartmouth Street.)				
150	**Boston Art Club	200,000	8,736	157,200	42,800
154	Supreme Lodge N.E.O.O.P.	52,000	2,711	37,800	14,200
156	Supreme Lodge N.E.O.O.P.	52,000	2,704	37,800	14,200
158	Frank E. Roberts	48,000	2,703	37,800	10,200
160	Martha M. Wolf	51,000	2,688	37,600	13,400
162	Guild of Boston Artists	55,000	2,744	38,400	16,600
164, 164A	E. Sohier Welch tr.	58,000	2,744	38,400	19,600
166	Katharine P. Brackett	48,000	2,800	39,200	8,800
168	Mary M. Cushing *et al.*	45,000	2,576	36,100	8,900
170	Grand Lodge I. O. O. F.	41,000	2,520	35,300	5,700
172	Albert R. Whittier	50,000	2,800	39,200	10,800
174	Victor A. Friend *et al.* trs.	50,000	2,856	40,000	10,000
176	*The Universalist Publ. House	52,000	2,800	39,200	12,800
178	*Trs. Boston University	133,000	8,400	117,600	15,400
	*Trs. Methodist Religious Soc.	200,000	9,408	169,300	30,700
	(Exeter Street.)				
206	Sarah M. Brown *et al.*	40,000	2,912	26,100	13,900
208	James M. Burr	45,000	2,688	21,500	23,500
210	Paul T. Babson	31,000	2,688	21,500	9,500
212	C. Sidney Cook, Jr., *et al.*	30,000	2,688	21,500	8,500
214	Euretta J. Murphy	30,000	2,688	21,500	8,500
216	Edward Devlin	30,000	2,576	20,600	9,400
218	Mary M. Manning	30,000	2,576	20,600	9,400
220	Hattie C. Foss	30,000	2,576	20,600	9,400
222	*Household Nursing Assoc.	35,000	2,576	19,700	15,300

No.	Owner	Total	Sq. Ft.	Land	Building
224	*Household Nursing Assoc.	$33,000	2,464	$19,700	$13,300
226	*Household Nursing Asso.	33,000	2,464	19,700	13,300
228	Ina M. D. Tuttle	30,000	2,464	19,700	10,300
230	Ina M. D. Tuttle	30,000	2,464	19,700	10,300
232	Robert R. Lockwood	30,000	2,464	19,700	10,300
234	Grace L. Cushing	30,000	2,464	19,700	10,300
236	Wilbur A. Reynolds	30,000	2,688	21,500	8,500
238	Paul M. Hamlen tr.	32,000	2,688	21,500	10,500
240	MacMillan Co.	200,000	7,503	75,100	124,900
	(*Fairfield Street.*)				
242	Stella L. Kingsley	25,000	1,991	15,900	9,100
244	Carrie M. Pike	26,500	2,453	17,900	8,600
246	John A. McNamara	25,000	2,119	14,800	10,200
248	John A. McNamara	25,000	2,119	14,800	10,200
250	Anna M. Walsh	25,000	2,119	14,800	10,200
252	Helen R. Mayer	25,000	2,119	14,800	10,200
254	Fitzroy Kelly hrs.	27,000	2,464	17,200	9,800
256	Louisa M. Standish	27,000	2,464	17,200	9,800
258	Louis J. Binda	24,500	2,464	17,200	7,300
260	Louis J. Binda	24,500	2,464	17,200	7,300
262	Jennie Davis *et al.*	26,000	2,464	17,200	8,800
264	Herbert F. Winslow	26,000	2,464	17,200	8,800
266	Carrie E. Viles	26,000	2,464	17,200	8,800
268	Annie E. Robinson	26,000	2,464	17,200	8,800
270	Reginald L. Winchester	26,000	2,464	17,200	8,800
272	Hyman Faber	26,000	2,464	17,200	8,800
274	Christine C. Wilson	24,000	2,464	17,200	6,800
276	Edgar N. Carver *et al.*	27,000	2,464	17,200	9,800
278	Wm. A. Cressy devs.	27,000	2,464	17,200	9,800
280	Anna M. Walsh	27,500	2,614	18,300	9,200
282	Louis Stern *et al.* trs.	118,000	5,040	50,400	67,600
	(*Gloucester Street.*)				
284	Betty G. Selya	25,000	2,861	20,000	5,000
286	Mass Hosp'l Life Ins. Co.	27,000	2,912	22,400	4,600
288	Robert B. Kayser *et al.*	22,000	2,464	17,200	4,800
290	Walter H. Rice	25,000	2,464	17,200	7,800
292	Hannah Rogers *et al.*	25,000	2,464	17,200	7,800
294	Hannah Rogers *et al.*	25,000	2,464	17,200	7,800
296	M. Althea Brown	25,000	2,464	17,200	7,800
298, 300	Hannah Rogers *et al.*	52,000	4,928	34,500	17,500
302	Caroline T. LeF. Daniels	26,000	2,464	17,200	8,800
304	Harriet P. Reynolds	31,000	2,539	17,800	13,200

No.	Owner	Total	Sq. Ft.	Land	Building
306	Mabel H. Gilson *et al.*	$29,000	2,538	$17,800	$11,200
308	Kate S. Jewell	28,000	2,538	17,800	10,200
314	C. Sidney Cook, Jr.	26,600	2,016	18,100	8,500
316	Martha Coogan	43,000	2,688	29,600	13,400
	(*Hereford Street.*)				
320	William E. Smith	80,000	7,269	72,600	7,400
322	Robert S. Bradley	36,000	3,355	30,200	5,800
324	Mary P. Reed	27,000	2,750	22,000	5,000
326	James R. Taylor	25,500	2,530	17,700	7,800
328	Gertrude Eaton	26,500	2,420	16,900	9,600
330	A. Fred Prager	20,000	2,420	16,900	3,100
332	Osmond B. Gilman	27,500	2,420	16,900	10,600
334	Leonard C. Wason	28,000	2,420	16,900	11,100
336	Annie Soracco	28,000	2,420	16,900	11,100
338	E. Bertram Newton tr.	67,000	5,500	38,500	28,500
342	Patrick W. Donoghue *et al.*	33,000	2,750	19,200	13,800
344	Lowell T. Clapp	40,000	3,850	26,900	13,100
346	Andrew W. Preston hrs.	29,000	3,300	23,100	5,900
348	Jas. E. Rothwell *et al.* trs.	29,000	2,750	19,200	9,800
350	Anna M. Wollach	28,000	2,751	19,200	8,800
352	William A. Paine hrs.	28,000	2,750	19,200	8,800
354, 356	***City of Boston**	**75,000**	**5,720**	**45,800**	**29,200**
	(*Massachusetts Avenue*)				
376	Howard C. Davis	19,000	2,182	10,900	8,100
378	Howard C. Davis	18,000	2,259	10,200	7,800
380	Howard C. Davis	17,000	2,245	9,000	8,000
382	Howard C. Davis	34,000	4,447	13,300	20,700
386	Howard C. Davis	17,000	2,202	6,600	10,400
388, 392	George H. Walker	80,000	7,584	20,900	59,100
398, 410	Suburban Realty Corp.	95,000	9,569	26,300	68,700
412	Mary E. Walsh	8,500	1,705	3,400	5,100
414	Mary F. Kett	7,500	1,662	3,200	4,300
416	David L. Dwyer *et al.* trs.	7,500	1,634	3,200	4,300
418	Georgine W. Glover	7,500	1,637	3,200	4,300
420	Leo P. Loughman *et al.*	7,500	1,620	3,200	4,300
422	Nellie J. Cooney	8,500	2,002	4,000	4,500
424	Mary M. Tyrrell *et al.*	8,500	1,983	4,000	4,500
426	Marcella B. Earls	8,500	1,966	4,000	4,500
428	American Photo Pub. Co.	8,500	1,948	4,000	4,500
434	Newbury St. Garage Co.	148,800	7,825	15,600	133,200
440	Edward C. Rice	70,000	9,194	32,000	38,000
	(*Charlesgate East.*)				

POOLE AND SEABURY
TOWN HOUSES, SUBURBAN RESIDENCES AND COUNTRY HOMES
45 NEWBURY STREET
Tel. KENMORE 5970

No.	Owner	Total	Sq. Ft.	Land	Building
	(*Charlesgate West.*)				
526	Abraham Moskow	$50,700	6,209	$12,400	$38,300
530, 538	East Cambridge Sav. Bank	80,000	8,271	16,600	63,400
540	Julia M. Driscoll	7,500	1,491	3,000	4,500
542	Joseph M. Isenberg	7,500	1,479	3,000	4,500
544	Joseph M. Isenberg	7,500	1,467	2,900	4,600
546	Joseph M. Isenberg	7,500	1,455	2,900	4,600
548	Joseph M. Isenberg	7,700	1,443	3,100	4,600
550	Charles F. Nagle	7,300	1,303	2,800	4,500
552	Isaac Boswell *et al.*	7,000	1,288	2,600	4,400
554	Margaret J. Lynch	7,100	1,278	2,700	4,400
556	Mary V. Tenney	7,200	1,266	2,700	4,500
558	Patrick Lydon	7,200	1,259	2,700	4,500
560	Elizabeth Smith	7,200	1,374	2,900	4,300
562	Carolyn H. Warner	7,000	1,362	2,700	4,300
564	Julia F. Wennerberg	7,000	1,350	2,700	4,300
566	Miriam M. Duffill	7,000	1,337	2,700	4,300
568	Love E. L. Cowan	12,000	1,326	2,700	9,300
570, 572	Samuel P. Malinsky *et al.*	15,000	1,803	3,600	11,400
574	Cecelia G. Toomey	18,500	2,271	4,500	14,000
578	Cecelia G. Toomey	19,000	2,316	4,600	14,400
582	Cecelia G. Toomey	19,000	2,276	4,600	14,400
586	Cecelia G. Toomey	19,500	2,157	4,300	15,200
590	Mary L. McDonald	21,500	2,180	4,400	17,100
594, 620	Suburban Realty Corp.	227,000	19,483	48,700	178,300
	Cor. Brookline Ave.				

NEWCOMB STREET

1	Theodore Nichol	3,300	1,200	1,200	2,100
11	*Emmanuel Church	42,500	7,518	6,000	36,500
15	Caterina Langone	1,700	1,009	600	1,100
17	Ellen McAuliffe	1,900	977	500	1,400
19	Zachariah Fountain *et al*	1,900	998	500	1,400
21	Andrew T. Bird	1,900	997	500	1,400
23	Henry F. Jackson	1,900	1,095	500	1,400
25	Clifton L. Hathaway	1,900	1,061	500	1,400
27	Fannie Geller	2,000	1,077	500	1,500
29	Irving Murray *et al.*	2,000	1,095	500	1,500
31	Woburn Co-op. Bank	1,800	1,077	500	1,300
33	Frances L. Richards T. T.	2,000	1,101	600	1,400
35	Cornelius J. Mahoney	2,000	1,126	600	1,400
37	Workingmens Co-op. Bank	2,000	1,114	600	1,400
39	Workingmens Co-op. Bank	2,100	1,172	800	1,300
	Cor. Reed				

No.	Owner	Total	Sq. Ft.	Land	Building
12, 14	P. P. Caproni & Bros. Inc.	$35,000	7,129	$5,700	$29,300
16	Caterina Langone	2,000	1,450	1,000	1,000
18	Louisa Braxton	2,200	1,450	1,000	1,200
20	Clifton L. Hathaway tr.	2,200	1,450	1,000	1,200
22	Richard L. Melvin	2,200	1,450	1,000	1,200
24	Edmond I. Lewis *et al.*	2,200	1,464	1,000	1,200
26	Rosanna Maynard	2,200	1,473	1,000	1,200
28	Tennessee Smith	2,300	1,531	1,100	1,200
30	John C. Timony	1,800	894	600	1,200
32	John C. Timony	1,600	832	600	1,000
34	Antonio Montey *et al.*	1,600	832	600	1,000
36	Clifton L. Hathaway tr.	1,600	832	600	1,000
38	Clarence Jones *et al.*	1,600	832	600	1,000
40	John C. Timony	1,800	832	600	1,200
42	Ella D. Chandler	3,300	884	900	2,400
	Cor. Reed				
Lot 27	Boston Co-op. Bldg Co.	600	819	600	
Lot 26	International Trust Co. trs.	500	782	500	
Lot 25	Ida M. Bowron	500	741	500	
Lot 24	William Williams T. T.	500	741	500	
Lot 23	Harry P. Chadwick T. T.	600	819	600	

NEWLAND STREET

5	Laura J Wiley	2,500	950	1,200	1,300
7	Laura J. Wiley	1,800	450	500	1,300
	Cor. Fabin.				
19	Peter A. Larkin	1,300	810	800	500
23	Helen V. Donoghue	2,000	900	1,100	900
25	Ellis L. Gates T. T.	900	900	900	
27	Helen V. Donoghue	1,800	900	900	900
37	Simeon J. Vachter	1,900	760	900	1,000
	Cor. Trumbull				
41, 43	Harris Frank. Valued at 85 West Brookline St.				
	Cor. West Brookline.				
51	Seymour P. Agnew *et al.* trs.	2,400	1,554	1,600	800
75	Samuel Banks *et al.*	1,100	421	600	500
77	Samuel Banks *et al.*	1,400	720	900	500
	Cor. West Haven.				
6	Diab Salami *et al.*	2,000	1,200	1,500	500
8	Laura J. Wiley	3,900	760	900	3,000
18	John C. Timiny	1,800	822	800	1,000
20	John C. Timiny	1,800	799	800	1,000
22	Mary Coffey	1,200	799	800	400
24	Mary Coffey	1,200	799	800	400

FIELD & COWLES
INSURANCE
40 Broad Street Telephone HUBbard 7880

No.	Owner	Total	Sq. Ft.	Land	Building
26	Nicola Cianciarulo *et al.* trs.	$1,400	1,010	$1,000	$400
88	Mary A. McKay	2,100	1,632	1,600	500
90	Mary A. McKay	2,300	1,824	1,800	500

NEWMAN PLACE

1, 2 Valued at 67, 71 Broadway.

NEWTON COURT

1, 2	John Gaston *et al.* trs.	1,800	1,300	1,800	
3, 4, 5	Mary D. Creed	2,500	1,690	2,500	

NOANET STREET

1	National Sign Co.	3,500	980	2,000	1,500
2	William Clark	3,300	939	1,900	1,400
3	Samuel Krantzman	2,800	921	1,800	1,000
4	Samuel Krantzman	2,300	922	1,300	1,000
5	Samuel Krantzman	2,400	1,000	1,500	900
6	Samuel Krantzman	2,400	1,000	1,500	900
7	Annie Krantzman	2,400	1,000	1,500	900
8	Annie Krantzman	2,300	950	1,400	900
9	Annie Krantzman	2,300	950	1,400	900
10	Annie Krantzman	2,300	950	1,400	900

NORMAN STREET

5	Domenico Spinale *et al.*	11,500	1,083	3,200	8,300
7	Carmello Coronella	11,000	1,153	3,500	7,500
9	Joseph Di Blasi tr. *et al.*	7,000	1,150	3,500	3,500
13	Francesca Polumbo *et al.*	12,500	2,012	6,000	6,500
15	Alfred Winick	7,500	842	2,500	5,000
17	Alfred Winick	7,500	842	2,500	5,000
19	Mariano Di Blasi *et al.*	7,000	843	2,500	4,500
21	Volunteer Co-op. Bank	7,000	842	2,500	4,500
23	Maria Maccarone	9,500	843	2,500	7,000
29	Guilio Caccia *et al.*	12,500	1,247	3,700	8,800
31	Guilio Caccia *et al.*	11,000	1,167	3,500	7,500
35	Rita Manoli	12,000	1,409	4,200	7,800
37	Teresa F. Magro	6,000	790	2,400	3,600
39	Antonio Mondello	6,000	750	2,300	3,700
41	Antonio Mondello	10,000	800	4,000	6,000
49, 51	Oliver Realty Corpn.	40,000	2,466	24,700	15,300
10	Angelo Gianino *et al.*	8,000	856	2,600	5,400
12	Carmelo Gulino	7,500	838	2,500	5,000
	*City of Boston	560,000	24,889	49,800	510,200
	Cor. South Margin.				
44, 46	Anthony A. Bicchieri	11,000	1,162	7,000	4,000

No.	Owner	Total	Sq. Ft.	Land	Building
1A, 2	Angelo Maggi *et al.*	$12,500	1,442	$7,200	$5,300
3	Mary K. McCormick *et al.*	15,000	1,724	10,300	4,700
5, 7	John Solari *et al.*	21,000	1,223	9,800	11,200
9, 13	*Boston Seamen's Aid Soc.	45,000	6,000	30,000	15,000
15, 17	F. Del Gaudio *et al.* trs.	11,700	1,055	6,300	5,400
19	*Paul Revere Mem. Soc.	9,000	1,475	8,100	900
23, 27	Michael Pizzi	23,500	2,291	11,500	12,000
39	Daniel J. Mahoney	16,000	3,075	12,300	3,700
31, 33	Domenico Rizzo	8,000	778	5,400	2,600
37	James Misochi *et al.*	8,000	889	6,200	1,800
	*Roman Cath Archbishop	54,000	6,139	24,600	29,400
	Cor. Sun Court.				
12	Roman Cath. Archbishop	9,000	822	4,500	4,500
14	Michele Morelli *et al.*	12,000	1,120	6,200	5,800
16	Michele Dello Russo *et al.*	9,000	970	5,300	3,700

NORTH STREET

5	*City of Boston (Tunnel). Valued on Faneuil Hall Sq.				
23, 27	Valued at 38, 52 Merchants Row.				
31, 33	*City of Boston (Tunnel)	72,000	990	64,400	7,600
S. Side	*City of Boston (Tunnel)	106,000	2,207	88,000	18,000
35	William J. Stober	12,000	193	12,000	
43, 49	*City of Boston (Tunnel)	168,000	2,413	144,700	23,300
	Cor. Blackstone.				
71, 73	*City of Boston (Tunnel)	40,000	850	35,700	4,300
	Cor. John.				
75, 79	*City of Boston (Tunnel)	68,000	2,189	62,700	5,300
83, 85	*City of Boston (Tunnel)	36,000	1,800	34,200	1,800
87, 91	*City of Boston (Tunnel)	40,000	2,700	37,800	2,200
93, 97	*City of Boston (Tunnel)	40,500	2,719	38,100	2,400
99, 103	*City of Boston (Tunnel)	27,000	1,475	25,000	2,000
	Cor. Cross.				
105, 107	*City of Boston (Tunnel)	51,000	2,450	39,200	11,800
109	*City of Boston (Tunnel)	34,000	1,500	22,500	11,500
115, 119	*City of Boston (Tunnel)	134,000	4,594	68,900	65,100
123, 127	Realty Inc.	130,000	5,138	82,200	47,800
	Cor. Ferry.				
133, 139	Ulisse Rossi	60,000	2,550	43,300	16,700
141, 147	Giuseppe Giuffre tr.	60,000	2,901	40,600	19,400
	Cor. Fulton Place.				
149	George A. Arancio *et al.*	14,000	495	8,400	5,600
157	Vincenzo Ruggieri *et al.*	16,000	739	9,600	6,400
163, 165	Filomena Vasta	23,000	794	15,800	7,200
	Cor. Richmond.				
171, 173	Included with 119, 123 Richmond Street.				
175, 177	John E. Adams.	17,000	1,406	11,200	5,800

No.	Owner	Total	Sq. Ft.	Land	Building
183, 185	John E. Adams	$13,000	942	$7,500	$5,500
187, 189	Edward Elibero *et al.*	21,000	1,864	13,000	8,000
191, 193	Francesca Esposito	14,000	1,481	10,300	3,700
	Cor. Jaspar Place.				
197	Herman Cohen hrs.	4,000	220	2,400	1,600
199, 207	P. Bombardieri *et al.* trs.	35,000	3,665	18,300	16,700
209	Guiseppe Maravigna *et al.*	32,000	3,000	15,000	17,000
215	Giovanni Bellizia *et al.*	9,000	955	7,100	1,900
	Cor. Langdon Place.				
217, 219	P. Bombardieri *et al.* trs.	20,000	1,920	9,600	10,400
221, 223	Geo. T. McLauthlin Co.	15,500	2,710	12,200	3,300
225, 227	Francis J. Keany hrs.	13,500	1,580	9,500	4,000
229, 235	Francis J. Keany hrs.	12,000	1,500	7,500	4,500
247, 251	Arcangelo Marotta tr.	26,000	2,500	20,000	6,000
	Cor. Lewis.				
257, 259	Lewis Wharf Corp.	14,600	1,530	10,700	3,900
261	Paola Scola *et al.*	11,700	1,220	7,900	3,800
263, 265	Gaetano Marino	11,000	1,103	6,100	4,900
267, 269	Gaetano Marino	11,000	1,032	5,700	5,300
271, 273	Gabriele Stabile *et al.* trs.	13,500	1,062	5,800	7,700
275, 277	Gabriele Stabile *et al.* trs.	14,500	1,088	6,000	8,500
279	Michele Marino	11,500	1,082	6,000	5,500
281	Andrew McCormick	13,200	1,190	10,700	2,500
	Cor. Fleet.				
287	Valued at 260 Commercial Street.				
293, 297	Joseph Milano	21,000	3,460	15,500	5,500
299, 301	Felice Agrippino	12,600	1,208	5,400	7,200
303, 305	Francesco Venezia	16,200	1,479	6,700	9,500
307, 309	Columbus Savings Bank	12,600	1,504	6,800	5,800
321, 325	Geo. L. De Blois *et al.* trs.	270,000	12,567	56,600	213,400
	Cor. Clark.				
351	Vincenzo Bono *et al.*	9,500	930	5,100	4,400
353	Maria Fragela	8,500	900	5,000	3,500

10, 12	Valued at 1, 9 Union St.				
16, 18	Wm. F. Handschumaker	125,000	3,193	70,200	54,800
20, 22	Elizabeth G. Hyland	35,000	1,300	32,500	2,500
24	Hyman Yaffe	85,000	2,454	61,300	23,700
26	Charles E. Brown	49,000	1,910	42,900	5,100
28, 32	State St. Trust Co. trs.	210,000	7,325	183,100	26,900
34, 36	Frank M. Wattendorf	52,000	1,149	48,300	3,700
38, 44	State St. Trust Co. trs.	185,000	4,426	156,900	28,100
46, 52	Wm. F. Handschumacker	170,000	3,252	113,800	56,200
54, 60	Boston Safe Dep. & Tr. Co.	190,000	2,833	170,000	20,000
	Cor. Blackstone.				

No.	Owner	Total	Sq. Ft.	Land	Building
60A-74	P. & F. of Harvard Col.	Valued with 47, 59 Blackstone St.			
	Cor. No. Center.				
78, 80	E. D. Codman *et al.* trs.	$65,000	2,590	$46,600	$18,400
82	E. D. Codman *et al.* trs.	42,000	2,250	27,000	15,000
84	E. D. Codman *et al.* trs.	35,000	2,000	22,000	13,000
86	E. D. Codman *et al.* trs.	24,000	1,600	17,600	6,400
88, 90	E. D. Codman *et al.* trs.	52,000	3,312	33,100	18,900
92, 94	John W. Morss *et al.* trs.	30,000	1,980	19,800	10,200
96, 98	John W. Morss *et al.* trs.	27,000	1,950	19,500	7,500
100, 102	John W. Morss *et al.* trs.	48,000	2,210	37,600	10,400
	Cor. Cross.				
110	*City of Boston (Tunnel)	56,000	3,200	51,200	4,800
112	*City of Boston (Tunnel)	35,000	2,995	30,000	5,000
116	*City of Boston (Tunnel)	30,000	2,598	26,000	4,000
118, 122	*City of Boston (Tunnel)	30,000	2,594	26,000	4,000
	*City of Boston Police Station No. 1 and Administration Bldg. of Traffic Tunnel	524,000	26,813	268,100	255,900
174, 178	*City of Boston Printing Plant	500,000	19,247	250,200	249,800
	Cor. Richmond.				
176A, 178	Valued at 135, 137 Richmond St.				
180	Valued at 139, 145 Richmond St.				
190, 192	Gabriele Stabile *et al.* trs.	43,500	4,106	20,500	23,000
204	Gabriele Stabile *et al.* trs.	50,000	2,466	32,100	17,900
210	Pietro Serena	12,000	1,094	7,100	4,900
212, 214	John E. Adams	13,000	1,100	6,600	6,400
216, 218	Angelo Jannini	14,000	1,244	6,800	7,200
220, 224	Angelo Jannini	16,000	1,600	8,800	7,200
	Cor. Sun Court.				
236	Thomas D. Russo tr.	12,000	1,350	8,800	3,200
240	Thomas D. Russo tr.	10,500	866	5,400	5,100
244, 246	Thomas D. Russo tr.	9,500	812	5,100	4,400
248, 250	Liduvina Valente	12,000	1,293	7,800	4,200
252, 254	Thomas D. Russo tr.	12,000	1,232	7,400	4,600
256, 258	**Francesco J. Gardella *et al.***	**11,000**	**1,258**	**6,300**	**4,700**
260, 262	Giuseppe Micciche *et al.*	10,800	1,593	8,000	2,800
r.	Angelo Marrotta	200	230	200	
270, 274	Arcangelo Marotta tr.	23,000	1,340	7,400	15,600
278, 284	George Castaldo	26,000	3,780	15,100	10,900
290	Pasqualina Burzillo	10,000	1,924	8,700	1,300
292	Thomas McCormick	17,000	1,964	9,300	7,700
294, 296	Antonio D. Abbene *et al.*	22,000	1,338	10,700	11,300
	Cor. Fleet.				
298, 300	Grazia Pizzimenti *et al.*	9,500	1,300	6,500	3,000

No.	Owner	Total	Sq. Ft.	Land	Building
302, 306	Anthony Costa *et al.*	$8,000	1,050	$6,300	$1,700
308, 328	*City of Boston (Tunnel)	101,000	13,218	56,200	44,800
	Ventilator Shaft.				
330, 332	L. M. Little *et al.* trs.	46,000	4,518	22,600	23,400
	Cor. Clark.				
334, 338	Pasquale Bono *et al.*	30,000	2,880	15,800	14,200
342, 344	Demetrio Camelio hrs *et al.*	15,500	2,036	6,100	9,400
346, 348	Clementina Leo	24,000	2,200	12,100	11,900
	Cor. Harris.				
350	John F. Sullivan tr.	7,500	742	4,500	3,000
352, 354	Maria B. D'Aranjo	8,000	870	3.500	4,500
358, 360	John F. Sullivan tr.	23,500	6,553	16.400	7,100
362, 366	Grazia Pizzimienti tr.	14,000	1,234	7,500	6,500
	Cor. Hanover Avenue.				
372	Raffaele Rizzo *et al.*	11,000	1,439	6,500	4,500
376	Michele Reppucci	11,000	2,149	7,500	3,500
378	Ferdinando Carangelo	12,000	1,372	6,200	5,800
	Cor. Powers Court.				
380, 382	Ferdinando Carangelo	11,000	1,346	6,100	4,900

NORTH ANDERSON STREET

11, 13	Margaret Courlang	22,100	2,130	6,900	15,200
	Cor. Adams Place.				
15, 17	John Gregorio *et al.*	11,300	1,503	4,900	6,400
19	Louis Weiner *et al.*	17,000	1,290	5,200	11,800
25	Florence De Benedictis	18,000	1,477	5,900	12,100
27	Florinda Jannini	8,300	1,116	3,100	5,200
29	Giovanni Urciulo *et al.*	8,600	944	2,800	5,800
31	Simon Blumenfield	8,000	680	2,000	6,000
33	Joseph De Laurentis	7,500	680	2,700	4,800
	Cor. Parkman.				
35	*The Mass. Gen'l Hospital	25,000	1,302	5,200	19,800
12	Biagio Manfrei *et al.*	10,800	1,025	2,800	8,000
14	Hyman Dosick	10,800	1,002	2,800	8,000
16	Ida Saltzman *et al.*	9,500	1,006	2,800	6,700
18	Ida Saltzman *et al.*	9,500	1,045	2,900	6,600
20	Bessie Glassman *et al.*	8,500	1,156	3,200	5,300
22	William H. Cuddy	4,500	1,107	3,000	1,500
24	Morris Luftman *et al.*	8,500	1,061	2,900	5,600
26	Fannie Fagelman	8,000	836	2,500	5,500
28	Fannie Fagelman	8,000	836	2,500	5,500
30	Congetta Minichiello	9,000	836	2,500	6,500

No.	Owner	Total	Sq. Ft.	Land	Building
32	Rosie Sawyer *et al.*	$9,100	847	$2,500	$6,600
34	Rosie Sawyer *et al.*	9,100	828	2,500	6,600
36	Hyman Pilovsky	17,000	1,033	4,700	12,300
	Cor. Parkman.				

NORTH BENNET PLACE

4. 6	*Order of St. Francis	38,400	1,200	4,800	33,600

NORTH BENNET STREET

	*City of Boston	64,500	4,899	19,500	45,000
	*City of Boston	38,600	11,037	38,600	
29, 31	Amelia Garbarino	11,000	1,000	4,000	7,000
33	Carmine Di Pietro	12,000	1,000	3,000	9,000
35	Nicola Di Minico *et al.*	10,000	1,000	3,000	7,000
37	*No. Bennet Indus'l Sch.	11,100	1,250	8,100	3,000
39	*No. Bennet Indus'l Sch.	69,000	6,000	39,000	30,000
8	*Bos. Baptist Bethel Soc.	9,500	1,000	5,500	4,000
10, 12	Emilia Gatti	12,500	1,338	6,700	5,800
14	**Order of St. Francis	24,100	2,226	11,300	12,800
18	*Order of St. Francis	43,000	3,000	15,000	28,000
	*City of Boston	160,000	6,000	24,000	136,000
34	Gioacchino Maffei *et al.*	9,000	995	4,000	5,000
r. 34	Gian B. Bertucci	6,000	1,199	1,800	4,200
r. 36	Giambatista Biggi	5,600	1,147	1,700	3,900
36	Giovannina De Angelis	7,000	896	3,600	3,400
38	Nunzio Cataldo *et al.*	10,500	1,186	4,700	5,800
r. 38	Louis Garibatto	5,600	1,147	1,700	3,900
40	Bartolomeo Biggi *et al.*	8,300	905	3,600	4,700
r. 40	John Crovo	7,500	1,675	2,500	5,000
42	Teresa Foppiano hrs. *et al.*	8,500	935	3,700	4,800
44	Lucia D'Alessandro	11,000	1,226	4,900	6,100
46	Generoso Masiello *et al.*	14,000	1,201	4,800	9,200

NORTH CENTRE STREET

2, 14	Included with 167, 175 Hanover St.				
18, 38	E. D. Codman *et al.* trs.	60,000	12,000	48,000	12,000

NORTH GROVE STREET

1A-5	*Mass. Gen'l Hospital	6,600	2,654	6,600	
7	*Mass. Gen'l Hospital	2,000	800	2,000	
9	*Mass. Gen'l Hospital	1,600	655	1,600	
11, 19	*Mass. Gen'l Hospital	17,800	7,100	17,800	

No.	Owner	Total	Sq. Ft.	Land	Building
21	*Mass. Gen'l Hospital	$2,400	800	$2,400	
	Cor. Parkman.				
8	Mass. Gen'l Hospital	900	420	900	
	Mass. Gen'l Hospital	500	324	500	
10, 10½	Mass. Gen'l Hospital	6,500	2,587	6,500	
	*City of Boston	14,800	3,918	9,800	$5,000
	*City of Boston	164,100	45,152	101,600	62,500
	Cor. Fruit.				

NORTHAMPTON STREET

63, 71	Rebecca Segal	11,000	4,411	7,800	3,200
75, 87	Casey-Foster-Brown Realty Trust	41,500	9,636	14,500	27,000
89	*St. Patrick's Church	20,000	6,177	9,200	10,800
91, 95	Domenico Palano	11,500	3,847	6,700	4,800
97, 101	Joseph Silk	5,300	2,389	4,800	500
103, 105	Cushing Refrigerator Co.	3,900	1,455	2,900	1,000
107	Nathan Klarfield	10,500	2,250	4,500	6,000
109, 111	*Bos. Wk. Horse Rel. Asso.	10,000	2,666	4,000	6,000
113, 113A	**Boston Work Horse Relief Asso.	8,800	2,483	4,600	4,200
	Cor. Parmelee				
133, 139	Suffolk County Realty Co.	13,700	3,350	9,200	4,500
	Cor. Chester Place				
143, 143A	Levoklis Legelis	4,600	900	1,600	3,000
145	John J. Walters *et al.*	4,500	1,008	1,500	3,000
147	John Currie *et al.*	4,300	810	1,300	3,000
149, 149½	Robert B. Reardon *et al.*	4,300	918	1,300	3,000
151	Alexander Nicholson	4,400	916	1,400	3,000
153	Henry F. Jackson	4,400	918	1,400	3,000
155	Henry F. Jackson	4,400	916	1,400	3,000
157	John C. Timiny	4,400	950	1,400	3,000
175	Jesse Goode R. E. Trust Inc.	7,800	1,616	2,800	5,000
177	Mary A. Goode *et al.*	7,400	1,600	2,400	5,000
179	Beatrice E. Stark	7,400	1,600	2,400	5,000
181	Mary A. Goode *et al.*	7,400	1,600	2,400	5,000
225	Mabel R. Worthy	3,800	1,680	2,500	1,300
227	Gertrude M. Cole	3,800	1,640	2,500	1,300
229	Gertrude M. Cole	3,800	1,640	2,500	1,300
231	Gertrude M. Cole	3,800	1,640	2,500	1,300
233	Gertrude M. Cole	3,800	1,640	2,500	1,300
235	Gertrude M. Cole	3,800	1,640	2,500	1,300
237	Gertrude M. Cole	3,800	1,640	2,500	1,300
239	George Lewis Howland	3,800	1,640	2,500	1,300
241	Mary E. Jones	3,100	1,200	1,800	1,300
243	Ida L. Nettles	4,500	1,200	1,800	2,700

No.	Owner	Total	Sq. Ft.	Land	Building
255, 257	Patrick J. Cronon	$24,000	5,971	$9,000	$15,000
263, 265	Sadie Felz	22,800	8,557	12,800	10,000
277, 293	John E. Sexton	50,000	15,085	22,600	27,400
363	Emanuel Lissner *et al.*	4,000	1,930	1,900	2,100
365	Alexander Tunstell *et al.*	4,000	1,824	1,800	2,200
367	Louise J. Lance	4,000	1,798	1,800	2,200
369	Edgar P. Benjamin	4,000	1,774	1,800	2,200
371	Morris A. Glaser	4,000	1,746	1,700	2,300
373	Hannah C. Hutchinson	4,000	1,720	1,700	2,300
375	Eugene C. Roundtree tr.	4,000	1,693	1,700	2,300
377	Frank T. Vose	4,000	1,700	1,700	2,300
379	Fannie Wiseman *et al.* trs.	3,600	1,638	1,600	2,000
381	Fannie Wiseman *et al.* trs.	3,600	1,609	1,600	2,000
383	Fannie Wiseman *et al.* trs.	2,400	1,581	1,600	800
385	Fannie Wiseman *et al.* trs.	2,400	1,552	1,600	800
387	Fannie Wiseman *et al.* trs.	2,400	1,502	1,600	800
389	Consolidated Ashcroft Hancock Co.	2,000	1,499	1,500	500
391	Consolidated Ashcroft Hancock Co.	2,000	1,466	1,500	500
393	Consolidated Ashcroft Hancock Co.	2,000	1,437	1,400	600
395	Consolidated Ashcroft Hancock Co.	2,000	1,413	1,400	600
397	Consolidated Ashcroft Hancock Co.	2,000	1,381	1,400	600
399	Consolidated Ashcroft Hancock Co.	2,000	1,495	1,500	500
26	Mary Bianco	3,500	1,443	1,800	1,700
28	Rosario Lesi	2,700	1,700	1,700	1,000
30	Salvatore Spada *et al.*	5,500	1,465	1,500	4,000
32, 32A	Giovanni Bonnano	5,200	1,219	1,200	4,000
34½	John Costa *et al.*	5,000	1,252	1,300	3,700
34	Camelo La Rosa *et al.*	4,700	986	1,000	3,700
36, 36A	John Caprio *et al.*	4,700	1,021	1,000	3,700
38	John McDevitt *et al.*	2,500	1,200	1,200	1,300
40	John McDevitt *et al.*	2,000	1,200	1,200	800
42	Placido De Luca *et al.*	2,300	1,500	1,500	800
44	Rebecca Kaner	2,000	1,200	1,200	800
46, 48	Rebecca Kaner	3,000	762	800	2,200
56, 56A	Anna J. O'Brien	4,300	3,313	3,300	1,000
	Cor. Harrison Ave.				
62, 64	Margaret A. Doherty	27,000	3,043	9,100	17,900
66, 70	Grace F. Cable *et al.*	18,000	5,703	7,000	11,000

No.	Owner	Total	Sq. Ft.	Land	Building
72, 74	Robert Waldman	$14,000	9,258	$11,600	$2,400
80	Hotel & R.R. News Co.	75,000	24,290	24,200	50,800
84	*City of Boston	11,000	3,445	5,200	5,800
98, 104	Suffolk Stor. Wareh'se Co.	75,000	25,824	32,000	43,000
106, 106A	Alberto Di Blasi	5,000	1,000	1,800	3,200
108, 110	Augusta Paul	3,800	1,478	2,600	1,200
112, 112A	Mary A. Sullivan	3,600	1,314	2,600	1,000
138, 144	Uncle Ned's Loan Co.	7,700	2,885	7,200	500
146, 148	Lincoln Realty Co.	14,400	2,588	3,900	10,500
150	Daniel Lucas	2,700	1,128	1,700	1,000
152	Mellie C. Condon	2,700	1,148	1,700	1,000
	Cor. Hampton Court				
156	Porter D. Helliwell	3,800	1,885	2,800	1,000
158, 162	Harris Frank	8,300	3,525	5,300	3,000
172	Simeon Gilson hrs. *et al.*	2,700	1,160	1,700	1,000
r. 172, 174	Simeon Gilson hrs. *et al.*	700	864	700	
174	Simeon Gilson hrs. *et al.*	3,000	1,160	2,000	1,000
176	E. C. Roundtree *et al.* trs.	3,900	1,595	2,800	1,100
178	Joseph P. Washington	3,900	1,613	2,500	1,400
180	Anna C. Palmer	3,900	1,631	2,500	1,400
182	Claudia A. Rochford	3,900	1,650	2,500	1,400
184	Rowena A. Bynoe	3,900	1,667	2,500	1,400
186	Arthur J. Bennett	3,900	1,685	2,500	1,400
188	Benjamin G. Bowden	4,100	1,703	2,600	1,500
190	Joseph P. Washington tr.	3,900	1,735	2,600	1,300
192	Josiah Wise	3,900	1,739	2,600	1,300
194	Powhattan Parker *et al.*	3,900	1,757	2,600	1,300
196	Anna A. Coyne	3,900	1,774	2,600	1,300
198	John F. O'Brien	4,000	1,792	2,700	1,300
200	Adelaide A. Bryan	4,000	1,809	2,700	1,300
202	Henry A. Smith dev.	4,600	1,827	2,700	1,900
204	Robert A. Langley	4,100	1,845	2,700	1,400
206	John J. Mulligan	4,100	1,862	2,800	1,300
208	George H. Davis *et al.*	4,100	1,800	2,700	1,400
210	Minnie C. Warwick	4,300	1,898	2,800	1,500
212	Marguerite Mullen	4,100	1,915	2,900	1,200
214	Laura E. Griffin	4,100	1,933	2,900	1,200
216	Mary F. Ballou	4,100	1,950	2,900	1,200
218	Edmund N. Harding	4,200	1,968	3,000	1,200
220	Alexander Nicholson	4,200	1,986	3,000	1,200
222	Laura J. Davis	4,200	2,040	3,000	1,200
224, 224 r.	Henry G. Frost *et al.* trs.	9,000	2,037	3,600	5,400
384	Lillian L. Wright	6,700	1,228	1,800	4,900
386	Lillian L. Wright	6,300	1,215	1,800	4,500
	Cor. Dilworth.				
390	Oscar W. Crite	6,600	943	1,900	4,700

No.	Owner	Total	Sq. Ft.	Land	Building
392	George Peters *et al.*	$7,300	1,277	$1,900	$5,400
394	Ernest Foote *et al.*	7,500	1,377	2,000	5,500
396	Matthew Brown *et al.*	50,000	16,361	16,400	33,600
	Cor. Watson.				
400	Consolidated Ashcroft Hancock Co.	25,000	4,118	4,100	20,900

NORTH HANOVER COURT

1	Daniel Doherty hrs.	500	250	500	
2	Domenico Correnti *et al.*	500	208	500	
3	Domenico Correnti *et al.*	500	208	500	
4	John Zermani *et al.*	500	250	500	
5	John Zermani *et al.*	500	187	500	
6	John Zermani *et al.*	500	192	500	
7	Nicola Garbarino	3,000	470	900	2,100

NORTH HUDSON STREET

3	Vincenzo Passero *et al.*	9,500	1,088	2,200	7,300
4	Joseph Straccia	6,500	809	1,600	4,900
5	Michele Innella *et al.*	5,500	800	1,600	3,900
6	Raffaele Colarusso *et al.*	5,500	799	1,600	3,900

NORTH MARGIN STREET

7	Raffaele Gasparello	19,000	1,833	7,300	11,700
9	Warren Inst. for Sav'gs	2,500	240	1,000	1,500
	Cor. Wiget.				
21	Paul Andolino	24,000	4,451	15,600	8,400
27, 29	Teodoro Muollo	5,400	657	2,300	3,100
35	Angelina Morreo	12,500	1,435	4,300	8,200
37	Mary F. Doherty dev.	5,000	1,570	4,000	1,000
39, 45	*City of Boston trs.	230,000	14,868	30,000	200,000
47A	Jennie Russo	12,000	1,695	5,100	6,900
47	Matteo Luongo *et al.*	12,000	1,609	4,800	7,200
49	Margaret O'Connell	17,000	2,674	8,000	9,000
51	Margaret O'Connell	12,000	2,560	7,700	4,300
53, 59	Bowker Real Estate Co.	150,000	15,617	54,600	95,400
65	Nicola Minichiello *et al.*	7,400	831	3,300	4,100
69	Frank D'Ambrosio *et al.*	11,300	1,264	5,000	6,300
71-73	Vincenzo Bucci *et al.*	6,900	824	3,300	3,600
75	Nicola Locore *et al.*	5,300	607	2,100	3,200
79	Nunzio Gregorio *et al.*	6,000	760	2,700	3,300
81	Nicola Paglia	7,500	1,011	3,500	4,000
85	Nicola Paglia	4,000	500	2,000	2,000
87	Giuseppina Petrillo	5,700	540	2,200	3,500
95	Filippo Bruno	10,500	2,055	6,200	4,300

No.	Owner	Total	Sq. Ft.	Land	Building
	Cor. Stillman.				
50	Marino Lerro *et al.*	$12,000	1,068	$5,300	$6,700
56	Joseph Mello *et al.*	11,000	1,330	5,300	5,700
58	Emplio Nicastro	11,000	1,330	5,300	5,700
60	Caroline Mercadante *et al.*	10,500	1,329	5,300	5,200
62	Luca Marciello *et al.*	10,800	1,064	4,200	6,600
64	Beatrice C. Russo	14,000	1,650	4,900	9,100
66	Maria Panzica tr.	10,100	1,041	3,100	7,000
68	Guiseppe Cuneo	10,200	1,024	3,000	7,200
70	Guiseppe Cuneo	9,000	1,120	3,300	5,700
72	Angelo Agreppino *et al.*	5,500	1,002	3,000	2,500
74	Carmella Cerino *et al.*	9,000	1,130	4,500	4,500
76, 78	Giovanni Fabiano *et al.*	14,300	2,127	5,300	9,000
82, 84	Nicola Locore *et al.*	13,500	1,809	4,500	9,000
86	Amy F. Donnelly	2,700	1,106	2,700	
92	Valued with 169 Endicott St.				

NORTH MARKET STREET

	Cor. Commercial.				
1, 2	York & Whitney Co.	85,000	1,250	78,700	6,300
3, 4	York & Whitney Co.	60,000	1,100	52,800	7,200
5, 6	Wm. P. Lawrence *et al.*	55,000	1,100	49,500	5,500
7, 8	Leslie R. Hovey	55,000	1,100	49,500	5,500
9, 10	Wm. P. Lawrence *et al.*	55,000	1,100	49,500	5,500
11, 12	Frank M. Wattendorf	62,000	1,194	53,700	8,300
13, 14	Leon C. Guptill tr.	62,000	1,200	54,000	8,000
15, 16	Susan E. Bartlett *et al.*	62,000	1,226	55,200	6,800
17, 18	John G. Chandler	62,000	1,225	55,200	6,800
19, 20	John G. Chandler	65,000	1,300	58,500	6,500
21, 22	Annie L. Lamb	63,000	1,300	58,500	4,500
23, 24	Arthur G. Wilkins	63,000	1,250	56,300	6,700
25, 26	Edward W. Grew *et al.* trs.	60,000	1,200	54,000	6,000
27, 28	Carolyn H. Smith *et al.*	63,000	1,254	56,400	6,600
29, 30	John G. Chandler	63,000	1,254	56,400	6,600
31, 32	John G. Chandler	63,000	1,254	56,400	6,600
33, 34	Arthur N. Maddison *et al.* trs,	73,000	1,254	56,400	16,600
35, 36	Effie R. Mead *et al.*	63,000	1,250	56,400	6,600
37, 38	Geo. L. De Blois *et al.* trs.	63,000	1,250	56,400	6,600
39, 40	Carl A. Weitz *et al.*	72,000	1,254	58,900	13,100
41, 42	Wm. H. Slocum *et al.* trs.	66,000	1,254	60,200	5,800
43, 44	E. Sohier Welch *et al.* trs.	72,000	1,250	62,500	9,500
45, 46	George J. Ganer trs.	110,000	1,425	104,000	6,000
	Cor. Merchants Row.				
47, 50	Valued at 38-52 Merchants Row				

No.	Owner	Total	Sq. Ft.	Land	Building
51	*City of Boston (Tunnel)	$160,000	2,374	$133,000	$27,000
53	*City of Boston (Tunnel)	118,000	1,758	102,000	16,000
54, 56	*City of Boston (Tunnel)	86,800	1,608	86,800	
58, 60	*City of Boston (Tunnel)	121,000	2,240	121,000	
62, 64	*City of Boston (Tunnel)	72,400	1,270	72,400	

NORTH RUSSELL STREET

11, 13	Fred J. Gagnon	14,000	1,774	7,000	7,000
15	Fred J. Gagnon	14,000	1,774	5,300	8,700
17	Frederick E. Ordway	13,000	1,774	5,300	7,700
19	Frederick E. Ordway	13,000	1,774	5,300	7,700
r. 29	*Jewish Peoples Inst.	700	921	700	
31	*Jewish Peoples Inst.	25,000	2,500	8,200	16,800
35	Hyman Cohen *et al.*	12,200	1,963	5,400	6,800
37	Hyman Cohen *et al.*	11,900	1,837	5,100	6,800
39	Joseph Goldstein *et al.*	11,800	1,300	3,600	8,200
41	Annie Resnick	8,900	1,300	3,900	5,000
	*Frances E. Willard Set.	3,400	1,958	3,400	
49	Benny Berkman *et al.*	11,800	1,400	3,900	7,900
51	Joseph Chaiet *et al.*	9,200	1,022	2,800	6,400
r. 51	*Frances E. Willard Set.	600	327	600	
53	Hena M. Spiegel	12,300	1,790	4,900	7,400
55	Frederick E. Ordway	15,000	1,824	5,000	10,000
57	Sarah Steigman	11,000	1,344	3,700	7,300
59, 61	Rebecca Kaufman	20,000	1,685	6,700	13,300
	Cor Eaton.				
10	*Benoth Israel Sheltering House	51,900	3,412	11,900	40,000
14	Louis Kornfield	16,400	2,159	6,000	10,400
16, 18	Home Savings Bank	22,000	2,548	7,000	15,000
22	Maurice Victor	21,500	2,379	6,500	15,000
24, 30	*Beth Amedrish Ag. Ans. Sfard	72,200	8,558	20,800	51,400
32	T. Finkelstein *et al.* trs.	10,000	979	3,200	6,800
34	Wolf Zimmerman *et al.*	20,600	3,017	9,100	11,500
	Cor. Russell Place.				
34A	Daniel A. McLaughlin	19,000	2,049	5,600	13,400
34B	Daniel A. McLaughlin	19,000	2,004	5,500	13,500
36, 36A	Harry D. Fisken	10,000	1,009	3,000	7,000
	Cor. Parkman.				
42	Mary L. McGill	10,000	2,243	9,000	1,000
46	Mamie Korolick	16,200	1,790	7,200	9,000

No.	Owner	Total	Sq. Ft.	Land	Building
11, 17	*U. S. of America. Valued on Atlantic Avenue				
131	Mass. Chain Store Terminals Inc. lessee	$574,000	58,179	$174,000	$400,000
N. Side	*City of Boston	31,000			31,000
Pier 5	*Com. of Mass.	5,629,000	900,000	2,569,000	3,060,000
	N. E. Side.				
	*Com. of Mass.	7,040,700	2,673,989	6,952,400	88,300
	S. W. Side.				
50, 154	N. Y., N. H. & H. R. R. Co. Piers 1, 2 & 4	3,672,000	1,527,490	3,320,700	351,300
212, 234	Boston Fish Market Corp. les.	3,045,000	1,190,700	1,555,100	1,489,900
	N. E. Side.				
245, 249	Boston Fish Market Corp.	59,600	6,400	8,600	51,000
	*Com. of Mass.	625,000	1,200,000	625,000	

NORWAY STREET

7	F. G. Howard *et al.* trs.	17,000	1,569	7,800	9,200
9	F. G. Howard *et al.* trs.	95,000	4,543	22,700	72,300
11	F. G. Howard *et al.* trs.	55,000	3,011	18,100	36,900
Form 15, 61.	Valued at 202, 216 Massachusetts Avenue.				
99	Jos. L. Presbrey *et al.* trs.	50,000	5,355	10,700	39,300
103	Jos. L. Presbrey *et al.* trs.	50,000	5,402	10,800	39,200
111	Jos. L. Presbrey *et al.* trs.	25,000	3,400	6,800	18,200
115	Jos. L. Presbrey *et al.* trs.	25,000	3,825	7,700	17,300
	Cor. Stoneholm.				
56	F. G. Howard *et al.* trs.	30,000	2,872	14,400	15,600
	Cor. Bickerstaff.				
100	Alexander A. Dezerene	20,000	2,140	4,300	15,700
102	Alexander Shapiro	9,000	2,093	4,200	4,800
104	Alexander Shapiro	9,000	2,028	4,100	4,900
106	Alexander Shapiro	9,000	2,057	4,200	4,800
108	Alexander Shapiro	9,000	2,095	4,200	4,800
112, 138	H. J. Seiler Co.	70,000	13,655	27,300	42,700
	Cor. Whipple.				

NORWICH STREET

1	Ellen G. Martin	1,200	825	800	400
3	Ellen G. Martin	1,200	750	600	600
5	Ellen G. Martin	1,200	900	700	500
7	Ellen G. Martin	1,000	600	500	500
9	Domenica Venuti	2,000	862	600	1,400
11	Maria DiSisto	1,700	1,029	800	900

No.	Owner	Total	Sq. Ft.	Land	Building
11A	Albert J. Benfield	$2,900	1,196	$900	$2,000
15	Anna Mazeg	3,500	1,363	1,000	2,500
17	Rebecca Kamm	1,700	1,611	1,200	500
19	Allison B. Strout	1,200	979	700	500
21	Mary E. Storer	1,400	1,031	1,100	300

Cor. Meander.

2	See 8 Mystic Street.				
4	Andrew Daly	1,000	1,000	800	200
8	Annie B. Connor	1,000	1,250	900	100
10	William B. Johnson	900	1,050	800	100
12	Ethel M. Daly	2,700	1,200	900	1,800
14	Ethel M. Daly	2,500	1,200	900	1,600
18	Grace L. Stratton	1,000	720	600	400
20	Grace L. Stratton	1,800	1,280	1,300	500

Cor. Meander.

NOYES PLACE

7	Francesco Marrone *et al.*	3,000	760	1,500	1,500
9	Carlo Demarco *et al.*	6,000	815	1,600	4,400
11	Gesule Ferullo *et al.*	6,000	819	1,600	4,400
13	Guiseppe Belmonte *et al.*	5,300	719	1,500	3,800
15	Cesidio D'Antonio	6,500	1,021	2,000	4,500
2	Filippo Clemente	3,500	739	2,200	1,300
4	Filippo Clemente	3,300	699	2,100	1,200
6	Pasquale Rosetti	1,600	669	1,500	100
8	Carosima Rosetti	4,600	805	1,800	2,800
10	Nicoletta Freta *et al.*	3,900	682	1,400	2,500
12	Tomasso Martiginetti *et al.*	3,800	638	1,300	2,500

O

OAK PLACE

No.	Owner	Total	Sq. Ft.	Land	Building
2	Morris Greenhold	$4,500	1,375	$3,100	$1,400
3	Morris Greenhood	4,500	1,375	2,800	1,700
4	Nidie J. Bithoni	4,500	1,375	2,800	1,700
5	Rose Battani	4,500	1,386	2,800	1,700
6	Nora Ayoub *et al.*	4,500	1,421	3,100	1,400

OAK STREET

17,	25	Joseph S. Slamey *et al.*	15,000	1,375	5,200	9,800
	29	Catherine J. Flynn	7,000	1,070	3,700	3,300
	31	Rose Thomas	5,000	1,050	2,400	2,600
	33	Ida T. Letourney	6,000	1,050	2,400	3,600
	35	Frank Shaw	5,000	1,039	2,300	2,700
	37	John T. Murad	5,000	993	2,200	2,800
	55	James J. Burke	4,300	960	2,900	1,400
	57	John Gaston *et al.* trs.	5,000	960	2,900	2,100
	59	Delia Deeb	6,500	960	2,900	3,600
	61	Anna R. Murphy *et al.*	11,500	1,125	4,500	7,000
		Cor. Tyler.				
65,	71	*City of Boston	107,000	17,540	43,800	63,200
	73	William H. Sullivan *et al.* trs.	4,000	832	1,900	2,100
	75	Wiliam H. Sullivan *et al.*	4,000	832	1,900	2,100
	77	Abdallah A. Hanna	9,500	1,069	2,700	6,800
		Cor. Hudson.				
	83	Jamily E. Homsey	5,800	1,220	3,000	2,800
	85	Mary Aboozbeeb	4,000	1,000	2,000	2,000
	87	Raymond M. Leasher *et al.*	4,000	1,000	2,000	2,000
	89	Kasalie Aboozbeeb	4,000	960	1,900	2,100
	91	Daniel McNamara	4,000	964	1,900	2,100
	93	Annie G. McNamara	5,500	1,208	3,600	1,900
		Cor. Albany.				

		Cor. Ash.				
	18	Sarah Bethoney	6,700	953	3,300	3,400
	20	Norah Salah tr.	6,000	953	2,900	3,100
	24	Tony George *et al.*	5,700	910	3,200	2,500
28,	30	Fred Martin	9,500	1,145	4,600	4,900
	32	Sai F. Zarthar	3,700	1,092	2,500	1,200
	34	Emily J. Horan	9,000	1,092	2,500	6,500
	36	Simon J. Gerrior hrs.	4,000	1,145	2,600	1,400

No.	Owner	Total	Sq. Ft.	Land	Building
	Cor. Harrison Avenue.				
50	Thomas F. Brannan	$10,000	1,296	$6,500	$3,500
52	Anne S. Murphy	5,400	1,040	3,100	2,300
54	Thomas F. Brannan	6,000	1,040	3,100	2,900
56	James J. Burke	5,000	1,105	3,300	1,700
58	Frederick E. Snow	6,000	1,105	3,300	2,700
60	Basma Goreigiry	7,500	1,300	4,600	2,900
	Cor. Tyler.				
70	Joseph Naymie	24,400	3,150	9,400	15,000
74	John Gaston *et al.* trs.	3,600	723	1,600	2,000
76	John Gaston *et al.* trs.	3,600	723	1,600	2,000
78	John Gaston *et al.* trs.	3,600	723	1,600	2,000
80	John Gaston *et al.* trs.	6,500	963	3,900	2,600
	Cor. Hudson.				
88	Rose Sabby	4,500	906	2,700	1,800
90	Gabriel Cahaly	4,500	912	2,700	1,800
92	Anton Deeb Homsi	4,500	912	2,700	1,800
94	John Gaston *et al.* trs.	5,200	1,145	4,000	1,200
	Cor. Albany.				
	OHIO STREET				
5	William Clark	2,800	812	1,600	1,200
6	Mary M. Gabriel	2,700	847	1,700	1,000
7	William Clark	3,200	863	1,700	1,500
8	William Clark	3,200	869	1,700	1,500
	OLIVER PLACE				
3	Charles P. Curtis	3,800	1,176	3,500	300
4	Charles P. Curtis	3,800	1,120	3,500	300
5	Wong Du Seem *et al.*	3,500	1,052	3,200	300
6	Edward Twitchell hrs. *et al.*	3,600	1,052	3,200	400
9	Newton Co-op. Bank	3,600	1,040	3,100	500
10	Michael Eblan	3,500	991	3,000	500
11	Nonantum Co-op. Bank	3,200	893	2,700	500
12	Sadie Karem	3,100	852	2,600	500
13	Catherine V. Matson	2,900	805	2,400	500
14	Catherine V. Matson	2,800	762	2,300	500
15	Valued at 60 Beach Street.				
	OLIVER STREET				
11-27	New Eng. Tel. & Tel. Co.	595,000	6,340	253,600	341,400
29-47	Federal Reserve Bank Valued 216, 238 Franklin Street.				
53	Charles H. Sherburne *et al.*	38,300	1,088	30,400	7,900
55, 57	C. W. Whittier *et al.* trs.	48,000	1,479	44,300	3,700
	Cor. Wendell.				
59, 61	R. H. Gardiner sur. tr.	63,000	2,657	53,000	10,000
65, 67	Trs. Mt. Auburn Cemetery	39,000	1,253	28,800	10,200
91	I. Bowditch *et al.* trs.	42,000	1,192	29,800	12,200

No.	Owner	Total	Sq. Ft.	Land	Building
93, 97	Frederick L. Jack	$77,000	3,054	$61,000	$16,000
99	Boston S. D. & T. Co. tr.	19,400	1,021	19,400	
107, 109	Boston S. D. & T. Co. tr.	64,000	3,691	59,000	5,000
115, 119	Boston S. D. & T. Co. tr.	63,000	3,397	57,700	5,300
123	Boston S. D. & T. Co. tr.	19,000	618	16,700	2,300
	Cor. Lane Place.				
r. 123	Boston S. D. & T. Co. tr.	7,500	503	7,500	
r. 123	Boston S. D. & T. Co. tr.	9,500	800	9,500	
	J. F. Flint *et al.* trs.	10,000	776	7,800	2,200
127, 133	H. D. Evans Steel Co.	62,000	2,836	45,300	16,700
135, 137	Chas. A. Loring	51,000	2,147	43,000	8,000
	Cor. Purchase.				
163, 167	Valued at 453, 463 Atlantic Ave.				

14, 18	M. P. Lewis *et al.* trs.	400,000	5,219	182,600	217,400
26, 28	W. L. Burrage *et al.* trs.	150,000	5,171	139,600	10,400
30, 32	Exchange Trust Co.	255,000	7,422	200,300	54,700
	Cor. Franklin.				
36, 40	C. K. Cummings *et al.* trs.	Valued with 253, 275 Franklin St.			
	Cor. Wendell.				
44, 54	New Eng. Tel. & Tel. Co.	Valued at 156, 158 High St.			
	Cor. High.				
128-130	Osborne Wilkinson *et al.*	34,500	1,270	25,400	9,100
140, 144	Harold L. Niles *et al.* trs.	55,000	2,493	44,800	10,200
146, 150	C. W. Whittier *et al.* trs.	66,200	2,492	47,800	18,400
	Cor. Purchase.				
156, 164	Boston S. D. & T. Co. trs.	114,700	7,012	98,200	16,500

ONEIDA STREET

1	Joseph Panello	6,000	900	2,000	4,000
3	Vincenzo Liuzzi	6,000	900	2,000	4,000
5	Gertrude Bernstein	5,000	900	2,000	3,000
7	Victoria Pannella	5,500	900	2,000	3,500
9	Home Savings Bank	5,000	900	2,000	3,000
11	Camillo Menna	5,500	900	2,000	3,500
13	Vencena Padula *et al.*	5,000	900	1,800	3,200
15	Lillian Merolda	5,000	900	1,800	3,200
17	Vincent Fanuele	5,500	900	1,800	3,700
19	Vincent Fanuele	5,500	900	1,800	3,700
21	Sarah F. Hanflig	5,000	900	1,800	3,200
23	Livio Polidoro *et al.*	5,800	900	1,800	4,000
25	Louis Kalan	5,800	900	1,800	4,000
27	Tony Wise *et al.*	5,800	900	1,800	4,000
29	Max Shriber	4,800	900	1,800	3,000
31	Warren Inst. for Savings	4,800	900	1,800	3,000
33	Lawrence H. H. Johnson	4,600	900	1,600	3,000

No.	Owner	Total	Sq. Ft.	Land	Building
35	Philomena Di Lucia	$4,600	900	$1,600	$3,000
37	Rose Pearlman	5,800	900	1,600	4,200
39	Giovanni Di Salvatore *et al.*	6,000	900	1,800	4,200
41	Max Shriber	6,000	900	1,800	4,200
43, 45	Barnet Krivitsky See 211, 215 Albany St. Cor. Albany.				
4	Nicola Vonomo *et al.*	5,700	900	2,000	3,700
6	Francesca Burlone	5,700	900	2,000	3,700
8	Antonio Restuccia *et al.*	5,700	900	2,000	3,700
10	Louisa Villone	5,700	900	2,000	3,700
12	Sarah Gordon	5,700	900	2,000	3,700
14	William Hyman tr.	4,500	900	1,800	2,700
16	Antonio Sirignano	5,000	900	1,800	3,200
18	Luciano Signorino *et al.*	6,000	900	1,800	4,200
20	Carmela Luizzi	6,000	900	1,800	4,200
22	Fanny Tuch	6,000	900	1,800	4,200
24	Morris Tristman *et al.*	5,500	900	1,800	3,700
26	Realty Inc.	5,000	900	1,800	3,200
28	Santa Randolfo *et al.*	5,500	900	1,800	3,700
30	Fannie Karasick	5,500	900	1,800	3,700
32	Fannie Karasick	5,500	900	1,800	3,700
34	Alice Garabedian	4,100	900	1,600	2,500
36	Catherine A. Curley	5,000	900	1,600	3,400
38	Volunteer Co-op. Bank	5,000	900	1,600	3,400
40	Ida Agnes Scavuzzo	4,000	900	1,800	2,200
42	Ida Agnes Scavuzzo	4,000	900	1,800	2,200
44	Ida Agnes Scavuzzo Cor. Albany.	7,400	900	2,900	4,500

ORDWAY PLACE

2 Valued on Washington Street

OSWEGO STREET

1	Nathan Lesberg	4,000	900	2,000	2,000
3	Mary Shriber	3,200	900	2,000	1,200
5	Antonio Niassaro *et al.*	4,200	900	2,000	2,200
7	Sarah Bloomberg	4,200	900	2,000	2,200
9	Eva Miller	2,000	900	2,000	
11	Samuel Cohen *et al.*	2,000	900	2,000	
13	Leopoldo Giannino *et al.*	4,300	900	1,800	2,500
15	Rose Skalecki	5,500	900	1,800	3,700
17	Gene Rottenberg	6,000	922	1,800	4,200
19, 23	*Aushi Poland Warsha	25,400	2,700	5,400	20,000
25	Evdoxia E. Kreshpani hrs.	4,300	900	1,800	2,500

No.	Owner	Total	Sq. Ft.	Land	Building
41	Frank P. Manoli	$4,600	900	$1,800	$2,800
43	Panzeota Fotinallis	4,300	900	1,800	2,500
45	George Paulakis	4,300	900	1,800	2,500
47	William H. White trs.	4,800	900	1,800	3,000
49	Realty Inc.	5,000	900	1,800	3,200
51	Realty Inc.	5,000	900	1,800	3,200
53	Realty Inc.	5,000	900	1,800	3,200
55	Wheelwright Scientific Sch.	5,000	900	1,800	3,200
57	Wheelwright Scientific Sch.	6,000	900	2,900	3,100
	Cor. Albany				
2	Lillie Zaxman	4,500	900	2,000	2,500
4	Lillie Zaxman	4,500	900	2,000	2,500
6	Rachael Tristman	4,500	900	2,000	2,500
8	Rachael Tristman	4,500	900	2,000	2,500
10	Frank Mason	4,500	900	2,000	2,500
12	Adelaide Krakowski	4,500	900	2,000	2,500
14	Ellen Georgakopoulis	5,800	900	1,800	4,000
16	Ellen Georgakopoulis	5,800	900	1,800	4,000
34	Agnes Sobala	4,800	877	1,800	3,000
36	Harry S. Allen	5,500	877	1,800	3,700
38	Louis Bornstein	5,500	877	1,800	3,700

OTIS PLACE

	Cor. Brimmer.				
1	Georgie Lee	31,000	1,635	17,100	13,900
2	S. Prescott Fay	31,500	1,635	15,500	16,000
4	Florence G. Spooner *et al.*	14,000	828	7,400	6,600
5	Ignaz M. Gaugengigl hrs.	19,500	1,578	14,100	5,400
6	Eliot N. Jones *et al.* trs.	22,500	2,434	17,000	5,500
7	Eliot N. Jones *et al.* trs.	21,000	2,218	15,500	5,500
8	Mary H. Loring	21,000	2,143	16,000	5,000
10	Arthur Winslow	230,000	5,610	45,000	185,000
12	Edward A. Filene	24,000	1,846	14,700	9,300
14	First Natl. Bank of Boston	38,000	2,372	23,700	14,300

OTIS STREET

7, 11	William Minot *et al.* trs.	160,000	4,176	146,100	13,900
13, 17	Peter Bent Brigham Hosp.	93,500	2,470	86,400	7,100
23, 25	W. B. P. Weeks *et al.* trs.	170,000	4,533	149,600	20,400
27, 29	W. B. P. Weeks *et al.* trs.	170,000	4,439	146,500	23,500
31, 33	Security System Co.	180,000	4,150	145,200	34,800
32, 36	James M. Beebe hrs.	550,000	10,412	396,000	154,000

No.	Owner	Total	Sq. Ft.	Land	Building
	(Formerly Butler Street)				
N. E. Side	Eas'n States Land Co.	$148,400	98,407	$148,400	
At End	Boston & Albany R. R.	41,200	41,202	41,200	

OXFORD PLACE

2, 3	Valued with 22, 24 Harrison Ave.				
4	Rose A. Sampson	7,000	665	5,300	1,700
5	Catherine J. Flynn	6,000	665	4,000	2,000
6	Wong Tan Sue *et al.*	6,000	655	3,900	2,100
7	Louise T. Marr *et al.*	4,500	655	3,900	600
8	Rose A. Sampson	4,500	646	3,900	600
9	Adaline M. Marr	4,500	646	3,900	600
10	Rose A. Sampson	5,000	655	3,900	1,100
11	Yee Wah *et. al.*	5,000	655	3,900	1,100

OXFORD STREET

13, 21	New Eng. Tel & Tel. Co.	120,000	5,200	36,400	83,600
23	Rose A. Sampson	9,000	1,040	7,300	1,700
25	Leverett A. Haskell T. T.	8,500	980	6,900	1,600
10	Chas. P. Curtis	8,000	1,010	7,100	900
12	Chas. P. Curtis	8,000	1,015	7,100	900
14	Wong Doo Seem *et al.*	18,000	1,020	7,600	10,400
16	Fannie Wiseman *et al.* trs.	9,200	1,027	7,700	1,500
18, 20	Wong Hing Sang *et al.* trs.	69,000	4,303	27,900	41,100
22	Eunice C. Allen	9,000	1,040	7,200	1, 800
24	Newton Co-op. Bank	9,000	1,045	7,300	1,700
26	Annie E. Bradbury	9,000	1,048	7,300	1,700
28	Annie E. Bradbury	9,000	1,035	7,200	1,800
30	Henry H. Levin	8,500	1,035	7,200	1,300
32	David Collins hrs.	9,000	1,058	7,400	1,600
34, 36	Yee Hing Foo. Valued at 60-62 Beach Street.				

OXFORD TERRACE

(See Stuart St.)

P

PALMER STREET

No.	Owner	Total	Sq. Ft.	Land	Building
	Mary R. Connor	$100	100	$100	
9, 11	Mary R. Connor	8,000	2,500	3,500	$4,500
15, 17	Henry Hallenberg	1,800	1,550	1,500	300
19	William D. Connor	4,500	2,569	2,500	2,000
21	William D. Connor	1,500	1,436	1,400	100
23	Wilfred Bolster *et al.* trs.	3,500	2,350	2,900	600
25	Wilfred Bolster *et al.* trs.	1,000	700	1,000	
14, 26	Berwick Cake Co.	170,000	22,592	27,000	143,000

PARK SQUARE

2	Valued at 176 Boylston St.				
2½	Geo. L. De Blois *et al.* trs.	97,000	1,835	91,800	5,200
3	Geo. L. De Blois *et al.* trs.	38,800	583	35,000	3,800
4	Geo. L. De Blois *et al.* trs.	71,200	1,494	60,000	11,200
5, 6	Franklin Savings Bank	240,000	4,330	151,600	88,400
7, 8	Louis Pieroni *et al.* trs.	265,000	6,199	186,000	79,000
9	Waldorf System Inc.	85,000	2,129	63,900	21,100
10	Boston, Worcester & N. Y. Rway. Co.	100,000	2,296	80,400	19,600
12	Trs. B. Y. M. C. U.	280,500	9,978	279,400	1,100
	Cor. 4, 6, 8 Broadway.				
18, 40	Valued on Boylston Street.				
	*City of Boston Emancipation Statue.	143,400	2,867	143,400	

PARK STREET

1	Edw. W. Grew *et al.* trs.	260,000	3,248	227,400	32,600
2	E. Sohier Welch *et al.* trs.	209,000	3,120	187,200	21,800
3	Warren Inst. for Savings	310,000	3,120	202,800	107,200
4	E. Sohier Welch *et al.* trs.	191,000	3,118	180,800	10,200
5	E. Sohier Welch *et al.* trs.	132,000	2,106	122,200	9,800
6	E. Sohier Welch *et al.* trs.	95,000	1,532	88,800	6,200
7, 8	Union Club of Boston, Inc.	430,000	6,148	356,600	73,400
r. 8	Am. Congregational Assn.	16,000	840	9,200	6,800
9	Edward N. Chase *et al.* trs.	255,000	4,100	246,000	9,000

PARKER STREET

420	James P. Gogos	4,500	1,033	2,600	1,900
422	Katherine E. Zervas	5,500	1,033	2,600	2,900

No.	Owner	Total	Sq. Ft.	Land	Building
424	Mary F. Kett	$4,400	1,033	$2,600	$1,800
430, 434	Edith Foster	10,000	3,424	6,800	3,200
454	Annie J. Loughrey	16,000	3,902	7,800	8,200
456	James F. Gilligan tr.	14,000	1,800	2,700	11,300
458, 460	James F. Gilligan tr.	7,500	1,800	2,700	4,800
466	N. Eng. Cons. of Music	80,000	53,843	53,800	26,200
E. Side	F. R. Webber *et al.* trs.	2,700	5,000	2,700	
E. Side	*City of Boston	500,000	144,458	57,800	442,200
E. Side	*City of Boston	63,600	19,380	13,600	50,000
E. Side	*Hellenic Assn. of Boston	200,000	23,283	23,300	176,700

PARKMAN STREET

3	Eleanor Venezia	12,600	1,482	4,100	8,500
5	Alex. Munczynski	12,600	1,276	3,500	9,100
7	Ida Hurwitz	11,100	1,140	3,100	8,000
9	Angelo Cefalo *et al.*	11,500	1,150	3,200	8,300
11	Angelo Cefalo *et al.*	11,500	1,168	3,200	8,300
13	Pauline R. Miller	13,500	1,406	3,900	9,600
15	*Mass. General Hospital	5,700	1,340	4,400	1,300
17	Shifra Greenberg	15,300	1,440	4,700	10,600
19	Myer L. Weinstein	12,600	1,340	4,400	8,200
21	Myer L. Weinstein	12,600	1,340	4,400	8,200
23	Maurice Victor	16,500	1,340	4,400	12,100
25	Polly Gefen *et al.*	16,000	1,340	4,400	11,600
27	Hyman Spitz *et al.*	16,000	1,340	4,400	11,600
29	*Mass. Gen. Hospital	5,700	1,405	4,500	1,200
	Cor. North Anderson.				

2	Walter Klaman	18,000	1,425	5,700	12,300
4	Philip Segal *et al.*	8,000	974	3,400	4,600
6	Samuel Eskowitz *et al.*	8,000	860	2,600	5,400
8, 22	Taken by George R. White fund trustees. See 19, 25 Blossom Street.				
	Cor. Blossom.				
38	Simon Blumenfield	4,500	716	2,100	2,400
42 44	*Mass. Gen. Hospital	15,800	11,245	15,800	
	Cor. Cypress.				

PARMENTER STREET

11	A. C. Ratshesky *et al.* trs.	17,000	877	13,200	3,800
	*City of Boston	155,500	10,550	105,500	50,000
14	Agostino De Stefano *et al.*	8,000	640	3,800	4,200
16	Agostino De Stefano *et al.*	7,500	640	3,800	3,700
18	Angelo Giordano *et al.*	9,000	591	3,500	5,500

No.	Owner	Total	Sq. Ft.	Land	Building
20	*Benev. Frat. of Churches	$72,000	4,270	$25,600	$46,400
26	Amato Reppucci *et al.*	13,000	953	5,700	7,300
28	Vincenzo Viola	12,000	950	5,700	6,300
30	Generoso Fabiano	11,000	844	5,100	5,900
32	*Benev. Frat. Churches	12,800	831	8,300	4,500

PAUL STREET

5, 7	Zilda Greenhood *et al.*	4,800	1,254	1,800	3,000
9	Abraham Lipman	5,000	825	1,300	3,700
11, 13	Abraham Lipman	6,000	833	2,500	3,500
	Cor. Albion.				
27	Burnett Rosnov	3,000	1,298	2,000	1,000
47	Annie E. Lambert	2,500	650	1,300	1,200
49	Henry Mazurkiewicz *et al.*	2,500	674	1,300	1,200
53	Lottie MacDougal	2,500	675	1,300	1,200
55	Elizabeth C. Babbitt	2,500	676	1,300	1,200
59	Dora A. Dukes	3,000	678	1,400	1,600
61	Rose Mahoney	4,200	699	1,700	2,500
	Cor. Emerald.				

PEABODY STREET

5	Katherine E. Hurley	3,500	1,732	800	2,700
7	Michael B. Driscoll	3,500	1,750	800	2,700
9	Mary L. Paine	3,500	1,750	800	2,700
11	Martha A. Chase	3,500	1,750	800	2,700
15	Mary E. Kilday *et al.*	3,500	1,750	800	2,700
17	Catherine Lynch	3,500	1,760	800	2,700
10	Danker & Donahue, Inc.	23,000	4,939	2,700	20,300

PEARL STREET

17, 19	N. E. Mut. Life Ins. Co.	240,000	4,639	185,000	55,000
21, 27	N. Eng. Mut. Life Ins. Co.	228,000	5,063	202,500	25,500
29, 31	John W. Morss *et al.* trs.	72,000	2,560	61,400	10,600
33, 35	John W. Morss *et al.* trs.	72,000	2,568	61,600	10,400
37, 39	Caroline R. Hill	55,000	2,490	49,800	5,200
41, 47	W. Atherton *et al.* trs.	256,500	6,110	226,100	30,400
	Cor. Franklin.				
69, 71	N. E. Tel. & Tel. Co.	66,500	3,022	66,500	
73, 75	N. E. Tel. & Tel. Co.	53,400	2,968	53,400	
77, 79	N. E. Tel. & Tel. Co.	52,500	2,916	52,500	
81, 83	N. E. Tel. & Tel. Co.	73,600	4,600	73,600	
85, 87	N. E. Tel. & Tel. Co.	60,000	2,514	42,700	17,300
89, 91	N. E. Tel. & Tel. Co.	60,000	2,550	40,800	19,200
93, 95	N E. Tel. & Tel. Co.	119,000	5,262	84,100	34,900
97, 99	N. E. Tel. & Tel. Co.	83,000	3,130	59,400	23,600
101, 103	N. E. Tel. & Tel. Co.	86,000	3,058	61,100	24,900
	Cor. High.				

C. W. Whittier & Bro. ***Real Estate Brokers***
82 DEVONSHIRE STREET SHAWMUT BANK BUILDING
Selling, Leasing and Management of Business Property a Specialty

No.	Owner	Total	Sq. Ft.	Land	Building
109, 113	Valued 119 High Street.				
115, 121	Paul B. Watson *et al.* trs.	$60,000	3,116	$53,000	$7,000
123, 127	Arthur W. Wheelwright	34,000	1,584	28,500	5,500
129, 131	David Cheever *et al.* trs.	35,500	1,543	27,700	7,800
133, 135	Alexander P. Jones	38,700	1,579	28,400	10,300
137, 139	Harold L. Niles *et al.* trs.	35,000	1,509	25,700	9,300
141, 143	George H. Harding	40,000	1,752	31,500	8,500
145, 147	John B. Viall	47,000	1,740	31,200	15,800
149, 151	Edwin A. Bayley	58,000	1,807	39,700	18,300
	Cor. Purchase.				
157, 165	N. E. Trust Co. tr. *et al.*	155,500	8,150	122,200	33,300
	Cor. Atlantic Avenue.				

4, 12	Converse Building Inc.	197,200	4,318	172,700	24,500
14, 42	Federal Reserve Bank Valued 216, 238 Franklin Street.				
	Cor. Franklin.				
48, 50	Joseph M. Smith hrs. *et al.*	63,000	1,940	58,200	4,800
52, 54	Paul B. Watson *et al.* trs.	45,000	2,208	41,900	3,100
56, 58	Paul B. Watson *et al.* trs.	50,000	1,983	41,500	8,500
	Cor. Wendell.				
60, 62	Warren B. P. Weeks *et al.* trs.	73,000	2,500	62,500	10,500
64, 66	Emily P. Denny *et al.*	70,500	3,620	50,700	19,800
68, 70	Geo. L. De Blois *et al.* trs.	63,000	3,520	49,200	13,800
72, 76	Geo. L. De Blois *et al.* trs.	79,000	3,520	63,300	15,700
78	Warren B. P. Weeks *et al.* trs	70,000	3,520	59,700	10,300
80, 84	Jas. H. Proctor *et al.* trs.	70,000	3,675	62,500	7,500
88, 94	Mass Hosp'l Iife Ins. Co.	239,200	7,101	191,700	47,500
	Cor. High.				
100, 102	Post Publishing Co.	109,000	3,765	94,100	14,900
104, 106	Post Publishing Co.	45,000	2,450	41,600	3,400
108, 110	Post Publishing Co.	57,000	2,450	41,600	15,400
112, 114	Post Publishing Co.	60,000	2,450	41,600	18,400
116, 118	Post Publishing Co.	59,000	2,708	43,300	15,700
120, 122	Post Publishing Co.	51,000	2,610	39,100	11,900
124, 126	Post Publishing Co.	50,000	2,596	38,900	11,100
128, 130	Post Publishing Co.	49,000	2,711	38,000	11,000
132, 134	Post Publishing Co.	49,000	2,587	36,200	12,800
136, 138	Post Publishing Co.	50,000	2,562	38,400	11,600
140, 142	Post Publishing Co.	65,000	2,557	51,100	13,900
	Cor. Purchase.				
144, 154	Elizabeth A. Eames	204,000	9,937	156,000	48,000
156, 160	Henry L. Rice *et al.* trs.	210,000	10,856	173,700	36,300
	Cor. Atantic Avenue.				

No.	Owner	Total	Sq. Ft.	Land	Building
9, 15	Valued at 1419-1431 Washington Street.				
21	Maurice F. Casey *et al.*	$5,000	1,140	$2,500	$2,500
23	Chafie Azar *et al.*	4,300	1,140	2,300	2,000
6	Charles H. Ash *et al.*	5,500	1,225	2,400	3,100
8	Albert J. Benfield	5,500	1,150	2,300	3,200
10	Anna K. Anderson	5,500	1,150	2,300	3,200
14	Lizzie Simon	4,500	910	1,800	2,700
16	Mary Canney	4,500	913	1,800	2,700
18	John C. Fitzgerald *et al.*	4,500	910	1,800	2,700
20	Thomas E. Jenkins	3,600	910	1,800	1,800
22	Mary J. Seavey	5,300	1,174	2,300	3,000
24	John S. F. Seavey	5,500	1,234	2,500	3,000

PEMBERTON SQUARE

	*City of B'ton Ct. House	4,481,000	87,035	1,131,400	3,349,600
7, 25	Geo. L. De Blois *et al.* trs.	650,000	11,536	296,000	354,000
29, 37	Arthur D. Hill *et al.* trs.	139,500	10,886	139,500	
12, 20	Reginald Foster *et al.* trs.	504,000	8,310	249,300	254,700
26, 28	Joseph V. Carroll	45,000	2,300	38,900	6,100
30, 32	Reginald Foster *et al.* trs.	36,000	2,000	32,000	4,000
34, 42	Winslow Warren *et al.* trs.		Valued 39-43 Tremont St.		
44	Shawmut Investment Co.		Valued 47-53 Tremont St.		
48	Lyman Sise *et al.* trs.		Valued at 57 Tremont St.		
52	R. G. Fessenden *et al.* trs.	52,000	2,336	30,300	21,700
56	Mary O. R. Means *et al.*	27,500	1,665	23,300	4,200
60	Emilie T. Bannwart	23,000	1,592	18,200	4,800
62, 64	Emilie T. Bannwart	23,000	1,643	19,000	4,000
68	Emilie T. Bannwart	22,000	1,476	18,100	3,900
72			Valued at 5 Somerset St.		

PEMBROKE STREET

	Cor. Newland.				
11, 15	Louis F. Abbott	30,000	4,422	7,700	22,300
19	Sarah E. Russell	2,700	1,650	2,500	200
21	Joel B. Landy	5,800	1,530	2,300	3,500
23, 29	Stephen S. Bartlett *et al.*	6,700	4,368	5,500	1,200
	Cor. Pembroke Court.				
31	Peter J. Maguire	3,500	1,216	1,800	1,700
33	Peter J. Maguire	3,500	1,216	1,800	1,700
35, 45	Provident Instn. for Sav'gs	12,700	12,663	12,700	
47	Metry R. Harmoosh	7,500	1,809	2,700	4,800

No.	Owner	Total	Sq. Ft.	Land	Building
49	Metry R. Harmoosh	$7,500	1,809	$2,700	$4,800
51	Metry R. Harmoosh	7,500	1,808	2,700	4,800
53, 57	Metry R. Harmoosh	23,000	4,694	7,000	16,000
65	Simon Borowsky	10,000	1,628	2,400	7,600
67	H. W. Baxter, Jr., *et al.* trs.	10,000	1,628	2,400	7,600
69	H. W. Baxter, Jr., *et al.*, trs.	7,100	1,700	3,000	4,100
85	Morris R. Frank	8,500	1,512	3,000	5,500
87	Clara La Combe	8,000	1,512	2,600	5,400
89	Alice A. Bemish	8,000	1,512	2,600	5,400
91	Martin T. Gallagher	8,000	1,440	2,600	5,400
93	Jeremiah Mara hrs.	8,000	1,512	2,600	5,400
95	Frederick J. Schuh *et al.*	8,000	1,406	2,500	5,500
97	Abram H. Gentleman *et al.*	8,000	1,326	2,300	5,700
99	Abram H. Gentleman *et al.*	8,000	1,326	2,300	5,700
101	Alice Woodford	8,000	1,326	2,300	5,700
103	Alex. Bush *et al.*	8,000	1,326	2,300	5,700
105	Alex. Bush *et al.*	8,000	1,326	2,300	5,700
107	James R. Sexton *et al.*	8,000	1,326	2,300	5,700
109	Jennie Riekenberg	8,000	1,302	2,300	5,700
111	Ella F. Moran	9,500	1,499	2,600	6,900
113	Rita S. Doane *et al.*	9,500	1,476	2,600	6,900
115	John W. Jones	9,500	1,440	2,600	6,900
117	Ethel M. Belleden	9,500	1,440	2,600	6,900
119	Helen E. Gaffey	9,500	1,440	2,600	6,900
121	Clarence B. Vaughan	9,500	1,440	2,600	6,900
123	Henrietta Seavey	9,500	1,440	2,600	6,900
125	Vera M. Elliott	9,500	1,440	2,600	6,900
127	Joseph G. Colcord	9,500	1,584	2,800	6,700
129	Mary Leverone	9,500	1,600	3,200	6,300
131	Mary Leverone	9,500	1,600	3,600	5,900
133	Anna Anderson	10,000	1,600	3,600	6,400
135	Albertie V. M. Ingham	10,000	1,680	3,800	6,200
137	Delia Lydon	10,000	1,680	3,800	6,200
139	Ella F. Moran	10,500	1,680	4,200	6,300
141	Minnie A. Burlingame	14,000	1,760	7,000	7,000
	Cor. Warren Avenue.				
8	George A. Allison *et al.*	6,400	1,850	2,800	3,600
10	Annie Monteith	6,400	1,850	2,800	3,600
12	John Talis	6,600	1,479	2,200	4,400
14	Thomas Saloney	11,000	1,587	2,400	8,600
84	Carolyn V. Burnham	8,000	1,656	3,300	4,700
86	Wellington O. Sawyer *et al.*	8,000	1,632	2,900	5,100
88	Martha C. Nelson	8,000	1,632	2,900	5,100

No.	Owner	Total	Sq. Ft.	Land	Building
90	William J. Stockman	$8,000	1,632	$2,900	$5,100
92	Joseph A. Doucette *et al.*	8,000	1,632	2,900	5,100
94	Della M. Quill	8,000	1,632	2,900	5,100
96	Charles J. Fox	8,000	1,800	3,200	4,800
98	Max Frank	8,000	1,584	2,800	5,200
100	Martin F. Kelley	8,000	1,656	2,900	5,100
102	Emma L. Sheehan	8,000	1,656	2,900	5,100
104	Joseph Ferry *et al.*	8,000	1,656	2,900	5,100
106	Frank P. Parker tr.	8,000	1,656	2,900	5,100
108	Leontine Noury	8,000	1,512	2,600	5,400
110	Katherine F. McDonell	8,000	1,512	2,600	5,400
112	Jennie M. Vaughan hrs.	8,000	1,512	2,600	5,400
114	Lillian B. Kelley	8,000	1,512	2,600	5,400
116	Martin F. Kelley	8,000	1,512	2,600	5,400
118	Martin J. Connelly *et al.*	8,000	1,512	2,600	5,400
120	Mary A. H. Myatt	8,000	1,512	2,600	5,400
122	O. C. Trust Co. *et al.* trs.	8,000	1,512	2,600	5,400
124	Lillian Belle Kelley	8,000	1,656	2,900	5,100
126	John Cuneo	8,000	1,940	3,400	4,600
128	Daisy E. Johnston	9,500	1,848	3,700	5,800
130	Daisy E. Johnston	9,000	1,932	3,900	5,100
134, 138	Valued at 3 Columbus Square.				

PETERBOROUGH STREET

1, 5	Dorothy R. Schneiderman	138,000	13,048	19,500	118,500
11	Ethelynd A. Small	63,000	6,548	9,800	53,200
19	Ethelynd A. Small	63,000	6,569	9,900	53,100
25	Inez L. Frantz	80,000	9,750	12,200	67,800
	Jacob Fisher	**3,700**	**2,943**	**3,700**	
31	Mark Abrams	55,000	6,298	7,900	47,100
35	Sadie F. Abrams tr.	33,300	5,187	6,500	26,800
39	Sadie F. Abrams tr.	35,600	5,941	7,400	28,200
41	Sadie F. Abrams tr.	35,600	5,954	7,400	28,200
45	Sadie F. Abrams tr.	33,200	5,187	6,500	26,700
N. Side	Joseph Weeks *et al.* trs.	Val. at 82, 86 Jersey Street.			
	Cor. Jersey.				
N. Side	Joseph Weeks *et al.* trs.	57,400	38,294	57,400	
	*City of Boston. See Kilmarnock Street.				
	Cor. Kilmarnock.				
105	Hasat R. E. Corpn.	75,000	7,394	14,700	60,300
109	Hasat R. E. Corpn.	70,000	7,490	8,600	61,400
115	Fenway Holding Co.	56,700	9,522	10,900	45,800
119	Fenway Holding Co.	56,600	9,337	10,700	45,900
125	Fenway Holding Co.	56,700	9,522	10,900	45,800

No.	Owner	Total	Sq. Ft.	Land	Building
133	Dorothea M. Chabby	$70,000	9,936	$11,400	$58,600
137	George Provas	70,000	11,366	15,300	54,700
	Suburban Realty Corpn.	43,100	28,731	43,100	
	Joseph Newman. Valued at 51, 65 Kilmarnock Street.				
Lot 4	Horace B. Shepard *et al.*	3,200	3,175	3,200	
Lot 3	Horace B. Shepard *et al.*	3,100	3,138	3,100	
Lot 2	Horace B. Shepard *et al.*	3,200	3,175	3,200	
Lot 1	Horace B. Shepard *et al.*	3,300	3,313	3,300	
16, 20	Clara M. Silbert	28,000	7,905	15,800	12,200
22	*Simmons Female College	12,000	3,313	4,100	7,900
24	*Simmons Female College	12,000	3,313	4,100	7,900
26	*Simmons Female College	12,000	3,313	4,100	7,900
28	*Simmons Female College	12,000	3,313	4,100	7,900
30	*Simmons Female College	12,000	3,313	4,100	7,900
32	*Simmons Female College	12,000	3,313	4,100	7,900
36	Frederick A. Higgins	38,000	5,600	7,000	31,000
40	Frederick A. Higgins	41,000	6,549	8,200	32,800
42	Frederick A. Higgins	41,000	6,548	8,200	32,800
46	Frederick A. Higgins	38,000	5,600	7,000	31,000
50	Grace B. Nadeau	125,000	9,664	16,900	108,100
	Cor. Jersey.				
	*Church of the Disciples	82,400	17,945	35,900	46,500
72, 74	Francis E. Morse T. T.	121,500	10,510	15,800	105,700
76	Highland Trust Co.	60,000	6,561	8,200	51,800
78	David Sawyer	60,000	6,418	8,000	52,000
80	Mary Selkus	60,000	6,419	8,000	52,000
82	Celia Wolfson	60,000	6,423	8,000	52,000
84, 100	Annie Demarjian	55,000	10,420	23,500	31,500
	Cor. Kilmarnock.				
120	Minnie Stern tr.	37,000	6,094	6,100	30,900
124	Minnie Stern tr.	38,000	7,661	7,700	30,300
	Suburban Realty Corpn.	29,500	23,607	29,500	

PHILLIPS COURT

4	Rose Gray	1,600	934	1,400	200
5	Rose Gray	1,400	932	1,100	300
6	Rose Gray	1,500	1,140	800	700

PHILLIPS STREET

3	Rosie Gamarnick	14,000	1,659	5,000	9,000
5, 5A	Elizabeth Rothberg	8,400	900	2,900	5,500
7	F. Goldsmith *et al.* trs.	7,200	743	3,000	4,200
	Cor. Garden.				

No.	Owner	Total	Sq. Ft.	Land	Building
11, 13	Myer Krinsky tr.	$22,000	1,595	$6,400	$15,600
15	Theresa Rosenstein	9,000	783	2,700	6,300
17	Henry H. Litchfield *et al.*	5,200	783	2,700	2,500
19	Lewis C. Price *et al.*	9,000	800	2,700	6,300
	*City of Boston	22,900	5,515	13,800	9,100
25	Esther Slosberg	8,100	1,056	3,700	4,400
27	Ida Gamerman	9,500	1,005	3,500	6,000
29	Rebecca Kruninsky	8,000	1,000	3,500	4,500
31	Fannie Lexenburg	17,500	1,000	4,000	13,500
	Cor. Anderson.				
43, 47	*City of Boston	107,000	13,676	54,700	52,300
51	Esther Kupinsky	15,500	2,162	7,600	7,900
53, 55	Max Goldberg *et al.*	16,000	1,134	5,600	10,400
	Cor. Grove.				
59	Lena Braverman	14,000	1,214	4,900	9,100
61	Morris Kream	6,500	865	2,500	4,000
63	Abraham Silverstein	6,000	800	2,400	3,600
65	Max Rovreby hrs.	5,400	767	2,200	3,200
67	Hyman M. Goldstein	7,000	753	2,300	4,700
69	George Adelson	9,500	1,205	4,200	5,300
71	Abraham Rubin	8,500	1,181	4,100	4,400
73	Rose Sawyer	10,000	1,209	4,200	5,800
75	Prescott Townsend	6,500	747	2,600	3,900
77, 77A	Mary Ginsburg	6,000	773	2,700	3,300
79	Rosa Zimmerman	8,000	1,680	5,000	3,000
81	Isaac Sprague, Jr. *et al.* trs.	12,500	825	2,500	10,000
83	Isaac Sprague, Jr. *et al.* trs.	12,500	828	2,700	9,800
	Cor. Lindall Court.				
r. 83	Isaac Sprague, Jr. *et al.* trs.	2,100	1,368	2,100	
85	Isaac Sprague, Jr. *et al.* trs.	50,000	2,660	16,000	34,000
	Cor. Irving.				
2	Mary J. Coburn hrs.	8,000	1,066	5,300	2,700
4	Mary Cohen	12,000	1,000	3,500	8,500
6	Mary Cohen	12,000	1,000	3,500	8,500
	Cor. Garden.				
14, 18	*Vilna Congregation	50,000	5,924	11,800	38,200
20, 20A	Joseph Lesberg	5,000	1,044	3,100	1,900
22, 22A	Frank J. Brophy	5,000	1,044	3,100	1,900
24	Joseph A. Zerega	18,500	1,780	4,900	13,600
28	Benjamin Goldberg	8,500	1,320	3,900	4,600
r. 28	Fred Pasqua *et al.*	1,400	900	1,100	300
	Cor. Anderson.				
40, 42A	Francesco Vardaro *et al.*	16,000	2,912	8,000	8,000
44, 44*r.*	Eshie Firestein	8,000	1,961	4,900	3,100
48, 52	Elizabeth Silverman	16,000	3,998	9,500	6,500

No.	Owner	Total	Sq. Ft.	Land	Building
	Cor. Grove.				
60	Samuel Israel	$14,000	949	$4,200	$9,800
62	Minnie Rosenberg	7,500	904	3,200	4,300
64	Sarah Goldman	8,000	902	3,100	4,900
66	Lillian S. MacLennan	6,800	884	2,600	4,200
68, 70	Michael Andelman	25,000	3,070	10,700	14,300
	Cor. Phillips Court.				
74, 76	Abraham Silverstein	24,000	4,713	9,400	14,600
78, 78A	I. Sprague, Jr., *et al.* trs.	10,000	2,401	4,800	5,200
80	Isaac Sprague, Jr., *et al.* trs.	6,000	1,459	4,400	1,600
	Cor. Primus Avenue.				
82, 88	Isaac Sprague, Jr. *et al.* trs.	115,000	9,730	38,900	76,100

PIEDMONT STREET

3, 9	Joseph F. Kessler. Valued at 71 Broadway.				
11	Edward R. Yendley	2,800	320	2,600	200
15-17	Elizabeth F. Bowditch	95,000	7,570	60,600	34,400
19, 21	Realty Inc.	25,800	1,801	14,400	11,400
	Cor. Church.				
37, 39	Frederick C. Bowditch *et al.*	44,500	2,395	21,500	23,000
43	Frederick C. Bowditch *et al.*	8,800	982	8,800	
45	Frederick C. Bowditch *et al.*	8,600	961	8,600	

10, 12	James E. Toomey	25,000	1,325	9,300	15,700
14, 16	Mary B. Cobb	19,000	1,521	9,600	9,400
18, 20	William A. Rodday	9,000	951	6,800	2,200
22, 30	Mary B. Cobb	40,000	3,835	26,800	13,200
40, 44	Bessie C. Batchelder *et al.*	28,000	1,822	12,800	15,200
46	Nathan B. Hartford, Jr., tr.	12,000	681	4,800	7,200
48, 50	Roger Blaney *et al.* trs.	18,000	1,279	9,000	9,000
52	Esther B. Gordon	6,500	648	4,600	1,900
54	Roger Blaney *et al.* trs.	9,900	653	4,600	5,300
56	Roger Blaney *et al.* trs.	10,000	658	4,600	5,400
58	Roger Blaney *et al.* trs.	10,000	663	4,600	5,400
60, 64	Valued at 110 Arlington Street.				
	Cor. Arlington.				

PILGRIM ROAD

23	Charles F. Stone	20,000	15,933	17,400	2,600
31	Grace M. Edwards	30,000	27,286	27,300	2,700
39, 41	David L. Webster hrs.	75,000	9,488	11,900	63,100
47	Lucy Wheelock	20,000	6,729	8,400	11,600
55	Jacob Edwards hrs.	40,000	28,824	36,000	4,000
165	Mary J. Parks *et al.*	10,000	6,038	6,000	4,000

No.	Owner	Total	Sq. Ft.	Land	Building
171	*New Eng. Deaconess Hospital	$29,000	14,100	$9,800	$19,200
175	*New Eng. Deaconess Hospital	520,000	20,591	20,600	499,400
Cor. Park.					
W. Side	*N. Eng. Deaconess Hosp'l	40,800	33,852	40,800	
193	*N. Eng. Deaconess Hosp'l	20,000	15,997	20,000	
195	*N. Eng. Deaconess Hosp'l	600,000	10,191	21,400	578,600
Lot 4	Grace M. Edwards	25,000	19,795	25,000	
46	*Simmons Female College	14,000	14,610	10,200	3,800
54	*Simmons Female College	14,000	15,000	10,500	3,500
72	*Simmons Female College	20,000	15,000	10,500	9,500
Cor. Short.					
78, 94	*Simmons Female College	352,500	88,950	89,000	263,500
166	Mary L. Maloy	10,000	4,752	4,800	5,200
170	Elliott P. Joslin	14,000	10,296	8,200	5,800
194	Charles J. Fuller *et al.*	15,000	16,825	12,600	2,400
198	*Channing Home	44,000	11,279	14,000	30,000

PINCKNEY STREET

Cor. Joy.					
1-5	H. P. Faxon *et al.* trs.	25,500	1,533	15,300	10,200
9-11	Andrew W. Winslow trs.	45,900	3,717	29,800	16,100
13, 15	Ernest A. Codman	40,800	3,960	27,700	13,100
17, 19 *r.*	Mary D. Blankenhorn	26,000	3,040	21,200	4,800
21	Gerardo M. Balboni	18,000	2,340	16,400	1,600
23	Mary A. Ballou devs.	26,500	2,340	16,400	10,100
25	Frank E. Buxton tr.	11,000	1,116	8,800	2,200
27	Frank E. Buxton tr.	11,000	1,065	8,400	2,600
29, 29½	Frank E. Buxton tr.	15,000	1,850	12,800	2,200
31	Lura E. Sheldon	20,000	1,875	13,100	6,900
33	Arthur L. Tirrell *et al.*	13,000	1,180	9,400	3,600
35	Florence M. L. Rice	18,500	1,269	10,200	8,300
37	Andrew T. MacCoy *et al.*	15,500	1,260	10,100	5,400
39	James Fitch *et al.*	14,900	1,225	9,900	5,000
41	Lillian R. Alford	20,500	1,755	14,500	6,000
43	Frank E. Buxton tr.	14,500	1,175	9,400	5,100
45	William J. Little *et al.*	19,000	1,130	9,000	10,000
47	N. E. Trust Co. tr.	19,000	2,380	16,700	2,300
49	John R. Elliott	16,500	1,760	14,000	2,500
51	Sarah E. Campbell	18,000	1,421	11,400	6,600
53	Charles R. Codman	17,500	1,288	10,300	7,200
55	Joseph T. Walker Jr.	18,000	1,254	10,100	7,900
57	Wm. Minot *et al.* trs.	11,000	1,100	6,600	4,400
59	Charles E. Sheck	13,000	1,100	8,800	4,200
61	Matthew Malone *et al.*	11,000	1,100	8,800	2,200

STREET & COMPANY, Inc.
Mortgage Loan Correspondents of the Prudential Insurance Company of America
REAL ESTATE
Insurance - Mortgages
185 DEVONSHIRE STREET
Tel. LIBerty 4436

No.	Owner	Total	Sq. Ft.	Land	Building
63	Caroline Rawles	$11,000	1,100	$8,800	$2,200
65	Frederick S. Cutter	19,000	1,100	11,000	8,000
	Cor. Anderson.				
67	Gwendolen Livermore	23,000	1,665	15,000	8,000
69	Elliott Henderson *et al.* trs.	19,000	1,650	14,800	4,200
71	Amos L. Taylor tr.	18,000	1,656	14,800	3,200
73	Christine Woollett	28,500	1,782	16,000	12,500
75	Vera Thacher	22,000	1,668	15,000	7,000
77	Gertrude P. Jordan	20,000	1,672	15,000	5,000
79	Robert W. Maynard *et al.*	22,000	1,656	14,800	7,200
81	Edward P. Brown *et al.*	23,500	1,728	15,600	7,900
83	Gerald G. E. Street tr.	31,000	1,884	16,900	14,100
85	Gerald G. E. Street trust	31,000	1,884	16,900	14,100
87	Anita Davis-Chase	39,000	3,020	23,800	15,200
89	Nathaniel M. Safford Jr.	41,000	3,020	23,500	17,500
91	Esther A. Gilman	22,000	1,701	15,400	6,600
93	Anne C. Wyman	21,000	2,040	16,200	4,800
95	Anna O'Brien	18,000	1,581	12,600	5,400
95 *r.*	Catherine M. Freeley	1,000	424	1,000	
97	N. E. Trust Co. *et al.* tr.	19,500	1,701	13,500	6,000
99	Josephine Emerson	20,000	1,588	12,700	7,300
101	Mary G. H. Wilson	28,000	2,771	22,100	5,900
103	E. Sohier Welch *et al.* trs.	19,000	1,700	13,600	5,400
105	Emily Barit	28,000	2,625	21,000	7,000
107	George A. Brooks	18,500	1,250	11,200	7,300
109	Seth F. Crawford	29,000	1,380	14,000	15,000
	Cor. West Cedar.				
111	Margaret O'Neill	14,300	1,160	9,300	5,000
113	John G. Talfrey *et al.* trs.	16,000	1,160	9,300	6,700
115	George A. Brooks	14,000	953	7,700	6,300
117	Anastatia E. Vogel	10,000	784	6,200	3,800
119	Pauline M. Garey	9,500	742	6,100	3,400
121	Michael J. Walsh	9,500	725	6,000	3,500
123	Cyrus Sargeant hrs.	19,000	782	10,200	8,800
	Cor. Charles.				
127	Florence G. Spooner	6,500	500	4,000	2,500
129	Elizabeth A. Cronin	15,500	1,090	8,600	6,900
N. Side	N. Y. Life Ins. Co. Valued at 108 Revere Street.				
4	George A. Brooks	14,500	1,450	11,500	3,000
6, 8	Reba Paeff Mirsky *et al.*	12,600	1,123	9,000	3,600
10	Madeline J. Conant	14,000	1,126	9,000	5,000
12	Grace W. Geer *et al.*	12,100	1,126	9,000	3,100
14	Margaret L. Abercrombie *et al.*	13,700	1,196	9,600	4,100
16	Benjamin P. Barker	11,000	1,000	8,000	3,000
18	Cyrus Sargeant hrs.	14,000	913	7,400	6,600

No.	Owner	Total	Sq. Ft.	Land	Building
20	Langdon L. Ward *et al.*	$9,000	636	$4,800	$4,200
22	James T. Kelley *et al.*	8,000	575	4,500	3,500
24	Reginald L. Winchester	9,000	816	6,500	2,500
26 to 38	Valued on Mt. Vernon Street.				
40	Catherine F. Forristall	12,200	1,121	7,800	4,400
42	Katherine E. Brackett	16,200	1,159	9,300	6,900
44	Edith P. Gowing	15,300	1,197	9,600	5,700
46	Harriott M. Kendall	13,500	1,146	9,100	4,400
48	Frances M. Taylor	21,000	1,350	9,700	11,300
50	Edith B. Brown *et al.*	20,000	1,350	10,700	9,300
52	William J. Herman *et al.*	22,000	1,429	11,400	10,600
54	Teresa M. Tiffany tr.	18,500	1,344	10,700	7,800
56	Ismay B. Dame	13,000	650	5,100	7,900
58	Sarah R. Kurinsky	20,000	1,728	12,100	7,900
60	Graydon Stetson *et al.*	22,500	1,225	9,700	12,800
62	Lilith W. Dodge	19,500	1,551	12,300	7,200
64	Madeline L. Tirrell	15,500	1,573	12,500	3,000
66	Catherine S. Huntington	16,000	1,600	12,800	3,200
68	John J. Pew	16,000	1,458	11,500	4,500
70	Augusta Rivinius	16,000	1,379	11,400	4,600
72	Maria S. Briggs	16,400	1,426	9,900	6,500
74	Helen L. Bodge	11,500	1,050	8,300	3,200
74½	Margaret S. Henderson	5,900	1,638	4,900	1,000
76	Graham A. Macomber	12,300	1,167	9,300	3,000
78	Henry C. Brookings	13,000	1,234	9,900	3,100
	Cor. Louisburg Square.				
80	Lavinia L. Sullivan	15,700	1,567	12,400	3,300
82	Joseph P. Loud	17,500	1,600	12,800	4,700
84	Elizabeth B. Jenks	13,000	524	5,200	7,800
86	Grace Webber Jones	14,000	548	5,500	8,500
	Cor. West Cedar.				
88	Francis J. V. Dakin *et al.*	18,500	1,064	8,500	10,000
90	Clarence B. Vaughan	12,000	1,064	8,500	3,500
92	Josie T. Haley	15,700	1,120	10,100	5,600
	Cor. Mt. Vernon Avenue.				
92A	Mary M. Brooks *et al*	34,000	1,644	19,700	14,300
	Cor. Charles.				
94	Ellen S. H. Potter	17,000	1,508	9,800	7,200
96	Florence G. Spooner	16,000	1,460	9,500	6,500
98	Christine Woollett	17,000	1,465	9,600	7,400
100	Joan T. Dick	18,000	1,572	10,200	7,800
112	Val. at 3 Brimmer Street				

PINE STREET

	South Side.				
	Boston Elevated Ry. Co.	28,000	2,903	24,700	3,300
5	Home Savings Bank	10,500	1,376	6,200	4,300
7	Jacob Glick	8,800	1,352	6,100	2,700

No.	Owner	Total	Sq. Ft.	Land	Building
9	Daniel G. Slattery	$7,700	1,209	$5,400	$2,300
	North Side.				
	Boston Elevated Ry. Co.	66,000	7,008	59,600	6,400
8	*Rufus F. Dawes Hotel Asso.	88,600	9,307	18,600	70,000
12	Robert Sneiers	2,600	1,283	2,600	
14	Robert Sneiers	2,600	1,300	2,600	
16	Franklin Savings Bank	6,300	1,316	2,600	3,700
18	Safronio Afentakis *et al.*	4,500	1,040	2,100	2,400
20	B. B. Bristol *et al.* trs.	3,000	635	1,300	1,700
	PITTS STREET				
11	Frank Cordaro *et al.*	12,000	1,908	5,700	6,300
15	Guiseppe Ferlito *et al.*	14,000	1,750	5,300	8,700
19	Joseph Sicari	15,000	1,560	4,700	10,300
23	Guisseppi Sicari	8,500	1,500	4,500	4,000
25	Joseph Sicari	15,000	1,616	4,800	10,200
29	Giovanni Moschitto *et al.*	15,000	1,635	4,900	10,100
33	Giovanni Mochitto *et al.*	15,500	1,637	4,900	10,600
37, 39	Robert W. Oliver	7,500	1,943	5,800	1,700
41, 45	Boylston A. Beal *et al.* trs.	45,000	3,625	10,900	34,100
47, 49	Boston Penny Sav. Bank	26,000	2,812	8,400	17,600
51	Wm. D. Turner *et al.* trs.	75,000	5,057	17,700	57,300
63, 65	Daniel B. Badger	40,000	3,795	13,300	26,700
67, 69	Daniel B. Badger	25,000	2,598	9,100	15,900
73, 75	Daniel B. Badger	40,000	3,200	16,000	24,000
8, 10	Kate Bloomberg	15,000	3,006	15,000	
12	Salvatore Lo Giudice	5,000	1,133	4,000	1,000
14	Sarafino Gattuso	9,500	1,134	3,400	6,100
18	Carlton D. Jacobs tr.	5,500	1,140	3,400	2,100
20, 22	Ellen W. Garvey	7,000	1,900	5,700	1,300
24	Ellen W. Garvey	4,500	1,200	3,600	900
26	Ida M. Hodsdon T. T.	4,500	1,271	3,800	700
28, 30	Josephine B. Campbell	2,200	1,080	2,200	
	Cor. Pitts Court.				
32, 36	C. W. Whittier *et al.* trs.	45,000	4,100	12,300	32,700
38	C. W. Whittier *et al.* trs.	8,000	1,600	4,800	3,200
	Cor. Standish Court.				
r. 38	C. W. Whittier *et al.* trs.	1,500	1,000	1,500	
40, 42	Paul Andolino *et al.*	8,500	1,302	3,900	4,600
r. 42	Paul Andolino *et al.*	1,300	1,677	1,300	
44, 46	Paul Andolino *et al.*	67,000	9,051	36,200	30,800
	Cor. South Margin.				
	PITTSBURGH STREET				
12, 56	Boston Wharf Co.	330,000	56,558	152,700	177,300
	Boston Wharf Co.	200	500	200	

No.	Owner	Total	Sq. Ft.	Land	Building
21, 37	Boston Wharf Co.	$246,000	30,464	$82,200	$163,800
E. Side	Boston Wharf Co.	53,000	12,404	33,500	19,500
	East Side.				
9	*City of Boston	58,000	8,964	31,300	26,700

PLEASANT STREET PLACE

1. 3	Animal Rescue League	Valued on Stuart Street			

PLYMOUTH COURT

N.E.S.	F. Knight & Sons Corp.	500	963	500	
	F. Knight & Sons Corp.	700	1,637	700	
	Richard A. O'Hearn	800	2,131	800	
4	F. Knight & Sons Corp.	1,000	1,350	700	300
6	F. Knight & Sons Corp. T. T.	600	1,600	600	
8	F. Knight & Sons Corp. T. T.	600	1,471	600	
10	Henry J. Donigan	1,000	1,444	600	400
	S. W. Side				
	Christina Maier	600	1,427	600	

PLYMPTON STREET

	George E. Gould	7,000	4,932	4,400	2,600
	Otis A. Shepard	5,900	6,555	5,900	
	Frank L. Whitcomb *et al.* Inc.	1,600	1,816	1,600	
	Frank L. Whitcomb *et al.* Inc.	5,300	5,610	5,000	300
	Star Brass Mfg. Co.	3,400	3,740	3,400	
67	Star Brass Mfg. Co.	8,800	7,588	6,800	2,000
	Otis A. Shepard	3,200	3,570	3,200	
8, 10	*City of Boston	40,000	8,500	12,700	27,300
22	Frank L. Whitcomb *et al.* Inc.	9,300	4,250	4,300	5,000
34	L. M. Price *et al.* trs.	5,400	2,640	2,600	2,800
52	Morris Appel *et al.*	8,000	3,083	3,100	4,900
64	Valued at 91 Wareham St.				

POND STREET PLACE

3	Generoso Cincotti *et al.*	3,000	599	600	2,400
5	Maria De Feo	1,300	607	600	700
2	Amato Cataldo	3,000	595	900	2,100
4	Maria De Feo	1,300	595	600	700

POPLAR COURT

4 Valued at 53 Spring Street.
6 Valued at 11 Kennard Avenue.
9 Valued at 13 Kennard Avenue.

No.		Owner	Total	Sq. Ft.	Land	Building
1,	3	George D. Shaw	$8,000	1,650	$4,000	$4,000
	5	George D. Shaw	900	800	800	100
2,	6	George D. Shaw	13,000	1,911	4,700	8,300
	12	George D. Shaw	800	701	700	100
	14	George D. Shaw	900	760	800	100
	16	George D. Shaw	800	753	700	100

POPLAR STREET

		Cor. Chambers.				
	1	Maria Morello	15,500	1,247	6,200	9,300
	3	**W. E. Hebrew Free Sch.	10,500	1,200	5,000	5,500
	5	Louis H. Levenson	13,000	1,300	4,200	8,800
	7	Harry Leshersky	10,000	1,300	4,200	5,800
	9	Louis Geisinger	7,000	816	2,700	4,300
	11	Louis Geisinger	7,000	841	2,700	4,300
13,	15	Fannie Tarlinsky	9,300	1,200	3,600	5,700
		*City of Boston	**31,500**	**5,924**	**16,300**	**15,200**
19,	21	Edward Lyons	5,900	1,100	3,000	2,900
	23	Edward Lyons	8,600	1,700	4,700	3,900
	25	Sabino Cataldo *et al.*	12,000	1,250	3,400	8,600
	27	Ida Kligman	10,300	1,128	3,100	7,200
	29	Jacob Klayman	8,000	1,190	3,300	4,700
	31	Realty Inc.	7,000	1,200	3,300	3,700
	33	Lawrence H. H. Johnson	8,000	1,200	3,300	4,700
	35	Louis H. Levenson	8,500	1,243	3,400	5,100
37,	39	Isidore Goodman	25,100	3,083	8,500	16,600
49,	51	Samuel Lipper *et al.*	24,800	3,648	8,200	16,600
	55	Henry Lesser		Valued at 38-44 Spring St.		
		Cor. Spring, 38-44.				
	65	Nathan Markovitz	8,000	1,300	3,600	4,400
	67	Eutino Reppucci *et al.*	9,400	1,400	3,500	5,900
	71	Michael F. Kelly	7,800	1,418	3,500	4,300
	73	Jacob L. Green *et al.*	7,300	1,100	2,800	4,500
	75	Etta Rapoport	5,700	973	2,400	3,300
	77	Rebecca Woronoff	8,000	1,000	2,500	5,500
	79	Ida Harlover	8,500	1,020	2,600	5,900
	81	Celia Shapiro	4,500	754	2,000	2,500
	83	Celia Shapiro	10,900	1,356	3,400	7,500
	85	Fannie Swartz	11,700	1,975	4,900	6,800
87,	89	**Sarah Horowitz	7,200	2,227	6,300	900
	93	Samuel Cline *et al.*	9,900	1,305	3,600	6,300
	95	Ida Barr	6,000	1,048	2,900	3,100
	16	Samuel Kratman	10,000	1,470	4,100	5,900
	18	William J. Stober	11,000	1,480	3,700	7,300

No.	Owner	Total	Sq. Ft.	Land	Building
20	David Krivitsky	$11,500	1,433	$3,600	$7,900
22	David Krivitsky	11,500	1,456	3,600	7,900
24	Morris Slotnick	7,500	1,462	3,700	3,800
26	Joseph Bogdanowicz *et al.*	10,500	1,400	3,500	7,000
28	Sarah Mezikofsky	10,000	1,400	3,500	6,500
30	Rachel Yanofsky	11,300	1,400	3,500	7,800
32	Rachel Yanofsky	11,300	1,400	3,500	7,800
34	Lena Witznudel	11,500	1,400	3,900	7,600
38	Harris Shapiro	12,500	1,400	3,900	8,600
40	Henry H. Litchfield *et al.*	6,800	1,500	3,800	3,000
42	Samuel Lebowich	7,000	1,404	3,500	3,500
46	Eva Black	9,800	1,441	3,600	6,200
48	Ellen T. Collins	14,000	1,489	3,700	10,300
50	Abraham D. Meltzer	12,700	1,490	3,700	9,000
52	Frank Riseman *et al.*	14,400	1,500	3,800	10,600
54	Nathan Hurwitz	14,800	1,520	3,800	11,000
56	Max Rappaport	16,500	1,560	4,300	12,200
60	Amato Cataldo	9,600	786	2,600	7,000
62, 64	Alta Cohen	12,000	1,226	4,900	7,100
	Cor. Spring.				
66, 68	Annie Krim	7,500	1,040	4,200	3,300
70	State Street Trust Co. tr.	4,500	800	2,400	2,100
72	Jacob Pollack	4,100	709	2,100	2,000
74	Bessie Levenson	5,000	709	2,000	3,000
76	Guiseppe Quagenti	4,000	710	2,000	2,000
78	James Dyko	4,100	710	2,100	2,000
	Cor. Kennard Ave.				
82, 84	Abraham London	13,300	1,482	4,400	8,900
86	William J. Herlihy	5,500	737	2,000	3,500
88	William J. Herlihy	5,500	732	2,000	3,500
92	J. I. Fitzgerald *et al.* trs.	2,500	503	1,400	1,100
94	J. I. Fitzgerald *et al.* trs.	2,100	414	1,100	1,000
	Cor. Brighton.				
100	Valued at 121, 123 Brighton Street.				
102	Giuseppe Prestandrea	7,500	1,292	2,900	4,600
104	Giuseppe Prestandrea	9,500	1,615	4,800	4,700

PORCELAIN PLACE

2	Oliver Realty Corp.	1,500	779	1,400	100
3	Oliver Realty Corp.	1,300	727	1,200	100
4	Oliver Realty Corp.	2,400	1,211	2,100	300

PORTER STREET

8	Job E. Gaskin	4,000	710	1,600	2,400
10	Job E. Gaskin	4,000	713	1,600	2,400

No.	Owner	Total	Sq. Ft.	Land	Building
12	Krikor E. Manookian	$2,000	588	$1,200	$800
14	Rose Gibran	2,500	576	1,200	1,300
16	John E. Andrews devs.	2,500	571	1,100	1,400
18	John E. Andrews devs.	2,500	571	1,100	1,400
20	Dora Morrison	3,000	668	1,300	1,700
22-38	Edmond M. Poulin	11,700	5,829	11,700	
40	Samuel B. Doggett	2,700	637	1,300	1,400
42	August Johnson	2,000	639	1,300	700
44	Angela Rengucci	3,500	639	1,300	2,200
46	Nicola Arena	2,800	639	1,300	1,500
48	Arthur Rosenstein	2,700	640	1,300	1,400
50	Annie Rogowsky	2,700	643	1,300	1,400
52	Annie Rogowsky	2,700	955	1,900	800
56	Christus A. Pattago	2,000	417	800	1,200
58	Christus A. Pattago	4,000	612	2,000	2,000
	Cor. Corning.				
45, 47	Ellen Taylor	10,000	1,834	3,700	6,300
49	Anna Chalfen tr.	3,500	970	1,900	1,600

PORTLAND STREET

9	I. Bowditch *et al.* trs.	22,500	728	18,200	4,300
11½, 11	Margaret H. McMackin	22,000	736	18,400	3,600
15, 17	Robert A. Browne Inc.	60,000	1,472	30,800	29,200
19, 37	Hub Cycle & Auto Supply Company	180,000	7,949	119,200	60,800
39, 49	Portland Real Est. Inc.	154,000	5,282	68,200	85,800
51	Marcus M. Kimball *et al.* trs.	48,000	2,416	36,200	11,800
53, 55	Harry H. Ham *et al.* trs.	51,000	2,720	37,800	13,200
57	Russell G. Fessenden *et al.* trs.	30,000	816	17,900	12,100
61, 63	Elson M. Blunt	50,000	2,081	42,100	7,900
	Cor. Sudbury.				
71, 77	Louis Arvedon	52,200	2,771	35,700	16,500
79, 83	Michael D'Orlando	54,000	2,727	34,900	19,100
85, 89	Max Sharf	52,000	2,775	41,600	10,400
91, 95	Peter Bent Brigham Hosp.	55,200	3,021	35,500	19,700
97	Robt. H. Gardiner *et al.* trs.	31,000	1,534	23,000	8,000
99, 103	Charles W. Whittier	130,000	3,359	83,900	46,100
	Cor. Market.				
105, 107	T. H. Whittemore *et al.* trs.	74,000	2,080	62,400	11,600
121, 123	Albert J. Lovett *et al.* trs.	275,000	11,848	189,600	85,400
129, 131	Wm. D. Sohier *et al.* trs.	112,000	4,451	89,000	23,000
	Cor. Traverse.				

Wm. Pease O'Brien
Commercial Real Estate 209 Washington St.

No.	Owner	Total	Sq. Ft.	Land	Building
133, 137	Geo. L. De Blois *et al.* trs.	$81,000	4,924	$68,900	$12,100
139, 147	Sadie Weinreb	38,500	3,829	34,500	4,000
151, 153	Francis D. Donoghue	21,000	1,730	17,300	3,700
155	First National Bank	43,000	3,483	34,800	8,200
169, 171	Simon Barnard	41,000	3,051	30,500	10,500
173, 177	Sanford F. Petts	80,000	3,708	44,500	35,500
195, 201	Rental Bldg. Tr. No. 4 Inc.	80,000	3,911	46,900	33,100
2, 4	Simon Vorenberg	60,300	1,470	51,500	8,800
6, 16	Harvey N. Shepard tr.	147,000	6,325	113,800	33,200
20	Cyrus Sargeant hrs.	43,000	3,346	40,100	2,900
24	Cyrus Sargeant hrs.	22,000	1,011	20,200	1,800
26	Aaron Levine tr.	26,000	1,000	22,000	4,000
30	Cyrus Sargeant hrs.	24,300	1,196	21,500	2,800
32	Simon Vorenberg	30,000	1,504	27,100	2,900
34	Theodore E. Clark	34,000	1,450	26,000	8,000
	Cor. Elm Place.				
36	Theodore E. Clark	40,000	1,674	30,900	9,100
38	Timothy Noonan	65,000	3,761	35,100	29,900
40, 42	T. Noonan & Sons Co.	42,500	1,449	21,400	21,100
44, 48	Arvedon Investment Co.	95,000	4,502	81,000	14,000
68, 78	Robert Saltonstall	151,000	5,291	121,700	29,300
	Cor. Sudbury.				
80, 90	Frances E. O'Brien	133,600	11,611	116,100	17,500
94, 100	Simmons College	162,000	4,995	84,900	77,100
102	C. W. Whittier *et al.* trs.	29,800	1,201	21,600	8,200
104, 106	Frank A. Epstein hrs.	29,700	1,343	26,800	2,900
108, 112	William Minot *et al.* trs.	50,000	2,400	45,600	4,400
114, 120	Eleanor W. Bowker *et al.* trs.	300,000	13,735	192,300	107,700
	Cor. Chardon.				
130, 132	Jean Feldman	31,000	1,000	22,000	9,000
	Junc. Merrimac.				
134, 142	Colman Levin *et al.*	165,000	6,000	120,000	45,000
	Cor. Traverse.				
146, 160	Trs. of Tufts College	220,000	19,000	190,000	30,000
174	P. Bent Brigham Hosp.	162,000	8,753	105,000	57,000
178, 184	P. Bent Brigham Hosp.	170,000	8,146	114,000	56,000
186, 190	Valued at 81-89 Causeway Street.				
	Cor. Causeway.				

POST OFFICE SQUARE

	*U. S. Post Office	10,000,000	48,382	5,805,800	4,194,200
10	Water Street Co.	2,450,000	14,958	1,421,000	1,029,000
rear	Post Office Square Co.	65,000	1,373	41,200	23,800

No.	Owner	Total	Sq. Ft.	Land	Building
1	Carmella Gravellese	$6,600	1,033	$2,600	$4,000
3	Catello Manfra *et al.*	6,500	1,002	2,500	4,000
2	Vincenzo Sorrentino *et al.*	7,300	1,106	3,300	4,000
4	Pasquale Imbriano *et al.*	7,500	1,164	3,500	4,000

PRIMUS AVENUE

1, 7	Isaac Sprague, Jr. *et al.* trs.	Included with 82, 88 Phillips St.			

PRINCE STREET

1	Gaetano Grande	18,000	1,200	9,600	8,400
3	Carmela Vara	9,000	1,008	5,500	3,500
5	Frank Barassi	10,000	942	6,100	3,900
7	Felicita Rizzo	12,800	1,100	8,800	4,000
19, 23	Valued with 312, 324 Hanover Street.				
25, 29	Leandro J. Costa	12,000	1,520	10,600	1,400
31, 35	*Order of St. Francis	110,000	10,545	63,300	46,700
37, 39	Warren Inst. for Sav'gs	35,000	3,172	25,400	9,600
	*City of Boston	85,000	16,138	80,700	4,300
	*City of Boston	259,500	18,986	94,900	164,600
67, 69	Santa De Luca	20,000	1,924	11,500	8,500
79	Leopoldo Manfredonio	23,000	1,600	9,600	13,400
81	Guiseppe Rizzuto	17,000	1,537	9,200	7,800
83, 85	Annie Spotniz	19,000	1,503	9,000	10,000
	Cor. Margaret.				
87	Thomas Sacco	26,000	2,396	9,600	16,400
89	Consiglia Giarla	22,500	2,349	7,000	15,500
91, 93	Placido Amaru	53,000	5,404	16,200	36,800
95	Giovamina Angiulo	22,500	1,771	5,300	17,200
97	Giovanni Pasquale *et al.*	9,500	1,154	3,500	6,000
99	Luigi Vigilande *et al.*	9,500	1,196	3,600	5,900
99½	Rosina Pilato	9,000	1,195	3,600	5,400
101	Michele Casoli	20,000	2,000	8,000	12,000
	Cor. Snow Hill St.				
105, 107	Gennaro Moscato	13,000	1,002	4,000	9,000
109	Pasquale Gravallese	13,000	1,261	3,800	9,200
125	James M. Burr	100,000	49,103	98,200	1,800
2	Carmine A. Vara	11,000	990	5,900	5,100
4	J. S. Bernardini *et al.*	12,500	974	5,800	6,700
6	Angelo Cavagnaro hrs.	10,000	1,000	6,000	4,000

No.	Owner	Total	Sq. Ft.	Land	Building
8	Yolando M. Castaldo	$14,000	998	$9,000	$5,000
22, 24	Leandro J. Costa	14,000	940	7,500	6,500
26, 28	Pasquale Dello Russo *et al.*	23,000	1,596	11,200	11,800
30, 32	Pasquale Dello Russo *et al.*	31,000	2,998	21,000	10,000
34, 38	Eliza Traiser *et al.*	40,000	2,416	16,900	23,100
40, 42	Emilia Dello Russo	8,000	833	6,200	1,800
	***City of Boston**	**220,500**	**25,492**	**165,700**	**54,800**
46, 52	Agostino De Stefano *et al.*	21,000	1,876	13,100	7,900
54, 56	Harris Wolfe	36,000	3,300	23,100	12,900
58	Harris Wolfe	15,000	1,500	10,500	4,500
	Cor. Salem.				
74, 76	Filippo Clemente	40,000	2,300	29,900	10,100
78, 80	John C. Ford	22,000	1,906	9,500	12,500
82, 86	Warren Inst. for Savings	43,000	3,800	15,200	27,800
88	Rose De Stefano	27,000	1,684	8,400	18,600
90	Francesca S. La Marca	13,500	1,557	7,800	5,700
92	Gaetano La Marca	20,000	1,501	6,800	13,200
94	Agostino De Stefano *et al.*	11,100	1,566	7,000	4,100
96	Luisa C. Cincis	9,500	1,231	5,400	4,100
98	Pasqualantonio Aldorasi	9,000	1,205	5,400	3,600
	Cor. Thacher.				
104	Biagio Roberto *et al.*	8,500	1,335	5,300	3,200
106	Guiseppe Cuneo	13,000	1,580	6,300	6,700
110	Achillo Ardolino *et al.*	6,000	1,112	4,400	1,600
112	Gaetano Tranquellino	5,300	705	2,800	2,500
114	Assunta Nazzaro	6,900	1,040	3,100	3,800
116	Salvatore Nuzzo *et al.*	8,000	979	2,900	5,100
122	Guiseppa Gaeta	8,000	972	2,900	5,100
124	Maria Figueira	12,000	1,447	4,300	7,700
126	Filippo Bruno	15,000	2,049	6,100	8,900
130	N. Meminola *et al.*	7,400	527	2,100	5,300
134	Michele Torra *et al.*	10,500	853	3,400	7,100
136	Salvatore Bruno	15,000	1,766	6,200	8,800
138	Francesco Yulla *et al.*	16,000	1,491	6,000	10,000
	Cor. Lafayette Avenue.				
140	Michele Salvati *et al.*	17,000	1,745	7,000	10,000
142	Guiseppe Rosetti	9,000	1,149	3,200	5,800
144	Peter A. Capodilupo *et al.*	9,500	1,698	4,600	4,900
146	Peter A. Capodilupo *et al.*	8,000	1,238	3,400	4,600
148	Sidney A. Scammon	16,000	2,400	6,600	9,400
152	John J. Bench	17,000	2,576	7,000	10,000
156	John J. Bench	17,000	2,575	7,000	10,000
160	Carmela Flavio *et al.*	18,500	2,196	6,000	12,500
162	Saveiro Anfiero *et al.*	8,000	830	2,600	5,400
164, 166	Michael Valvo *et al.*	7,200	1,000	3,000	4,200

EDWARD H. MARCHANT Plumber
12 PROVINCE COURT
Phones HANcock 9312 and 6189 Night Calls at Residence, PREsident 0804

No.	Owner	Total	Sq. Ft.	Land	Building
9-13	Valued at 13-21 Causeway Street.				
15	Causeway Print Inc.	$4,100	1,038	$3,100	$1,000
17, 19	Pasquale Palumbo	6,800	1,962	5,800	1,000
21	Catherine Farley	2,200	653	2,000	200
23	Louis H. Levenson	5,800	712	2,900	2,900
2, 4	Valued at 136 Staniford Street.				
	Cor. Merrimac.				

PROVIDENCE STREET

	Junc. Columbus Ave.				
10, 54	Hotels Statler Co., Inc. Valued 9-61 Columbus Avenue				
23, 45	Valued on Boylston Street.				
49	*Trs. Wom's E. & I. Un.	65,000	1,465	44,000	21,000
65	Ernest Manahan	45,000	1,384	41,500	3,500
117, 135	Valued on Boylston Street.				

PROVINCE STREET

5, 13	A. Whiteside *et al.* trs.	67,000	1,507	60,300	6,700
15, 17	A. Whiteside *et al.* trs.	83,000	1,921	76,800	6,200
19, 25	A. Whiteside *et al.* trs.	98,000	2,227	89,000	9,000
27, 31	Gladys P. Drew	36,000	651	32,600	3,400
33, 35	Valued at 8 Bosworth Street.				
37, 39	Valued at 9 Bosworth St.				
16, 24	Fifty Associates	50,000	522	26,100	23,900
26, 28	Valued at 325, 333 Washington Street.				
38, 54	Valued at 23-29 Bromfield Street.				

PROVINCE COURT

8, 12	Charles F. Adams *et al.*	Valued at 11-21 Bromfield St.

PURCHASE STREET

19, 27	J. H. Soliday *et al.* trs.	125,000	4,775	86,900	38,100
29, 33	Mass. Hosp'l Life Ins. Co.	71,200	3,982	55,700	15,500
43, 47	John G. Davis *et al.*	50,000	2,787	36,300	13,700
49, 51	Chas. H. Sherburne *et al.* trs.	45,000	2,148	32,200	12,800
55, 61	Waldorf System Inc.	36,200	2,240	29,100	7,100
63, 83	Waldorf System Inc.	118,500	6,427	83,500	35,000
85	Ray C. Johnson	42,000	2,111	33,600	8,400
109, 111	Joseph M. Currier *et al.*	60,300	3,121	43,600	16,700
113, 115	James H. Flint *et al.* trs.	108,000	4,823	72,300	35,700
	Cor. Hartford.				
125, 127	Post Publishing Co.	62,000	2,860	42,900	19,100

No.	Owner	Total	Sq. Ft.	Land	Building
137	Post Publishing Co.	$80,000	4,835	$62,800	$17,200
169, 175	Walter R. Moore	76,000	3,330	56,600	19,400
201, 207	Herbert T. Boardman	64,800	3,172	50,700	14,100
209, 255	Valued at High Street.				

18, 50	Valued on Atlantic Avenue.				
52, 56	Trustees of Tufts College	74,000	3,831	57,900	16,100
62, 84	Valued on Atlantic Avenue.				
88	Valued 156, 164 Oliver Street.				
	Cor. Oliver.				
100, 104	John G. Davis *et al.*	120,000	5,380	88,800	31,200
114, 120	David Cheever *et al.* trs.	46,300	3,859	46,200	100
124, 128	Edmund D. Codman *et al.* trs.	38,500	1,734	27,700	10,800
	Cor. Pearl.				
164, 170	N. E. Trust Co. tr. *et al.*	78,000	3,755	63,800	14,200
172, 178	Eben B. Phillips	63,000	3,393	54,300	8,700
204, 206	Edward H. Best & Co.	45,000	1,700	30,600	14,400
208, 210	Emor H. Harding *et al.* trs.	22,500	1,264	17,700	4,800
214, 216	Edward H. Best & Co.	36,000	1,508	29,100	6,900
218, 220	Edward H. Best & Co.	36,000	1,491	25,300	10,700
222, 224	Edward H. Best & Co.	36,000	1,535	26,100	9,900
226, 228	Andrew J. McGlinchey	36,000	1,538	26,100	9,900
230, 232	John Carter & Co., Inc.	40,500	1,328	22,600	17,900
242, 244	Henry G. Perkins *et al.* trs.	50,000	3,326	46,500	3,500
246, 248	Joseph E. Doherty Valued at 607 Atlantic Avenue.				
250, 252	Ray C. Johnson Valued at 611 Atlantic Avenue.				
256, 258	J. E. Sagar Inc. Valued at 615 Atlantic Avenue.				
262, 268	Paul B. Watson *et al.* trs. Valued at 617, 619 Atlantic Avenue.				

TABLE OF MEASUREMENTS

Linear	Surface
12 inches 1 foot	144 sq. inches 1 sq. foot
3 feet 1 yard	9 sq. feet 1 sq. yard
7.92 inches 1 link	10 sq. chains 1 acre
25 links 1 rod	160 sq. rods 1 acre
16.5 feet 1 rod	43,560 sq. feet 1 acre
4 rods 1 chain	40 sq. rods 1 sq. rood
10 chains 1 furlong	4 sq. roods 1 acre
8 furlongs 1 mile	4840 sq. yards 1 acre
320 rods 1 mile	640 acres 1 square mile
5280 feet 1 mile	

Q

QUEENSBERRY STREET

No.	Owner	Total	Sq. Ft.	Land	Building
	Cor. Audubon Road.				
11	Emma L. Coleman	$90,000	7,908	$11,900	$78,100
15	Dwight M. Atwood	45,000	6,902	9,000	36,000
19	Dwight M. Atwood	45,000	6,932	9,000	36,000
25-29	Gertrude Rosen	85,000	13,800	17,900	67,100
31	Sara G. Moskow	44,100	6,902	9,000	35,100
35	Sara G. Moskow	44,100	6,903	9,000	35,100
37	First National Bank	5,000	1,381	2,100	2,900
	Cor. Jersey.				
51	Martin Adjemian	45,000	5,177	6,500	38,500
55	Martin Adjemian	45,000	5,176	6,500	38,500
59, 75	Joseph A. MacDonald Inc.	170,000	30,371	45,500	124,500
Lot 8	First Nat. Bank of Boston	3,500	3,451	3,500	
Lot 7	First Nat. Bank of Boston	3,500	3,451	3,500	
Lot 6	First Nat. Bank of Boston	3,500	3,454	3,500	
Lot 5	John T. Rackett *et al.*	3,500	3,451	3,500	
Lot 4	John T. Rackett *et al.*	3,500	3,451	3,500	
Lot 3	John T. Rackett *et al.*	3,500	3,451	3,500	
	Edward Bean. Val. at 70, 80 Kilmarnock Street.				
	Cor. Kilmarnock.				
Lot 4	Horace B. Shepard *et al.*	3,200	3,175	3,200	
Lot 3	Horace B. Shephard *et al.*	3,000	3,037	3,000	
Lot 2	Horace B. Shephard *et al.*	3,000	3,037	3,000	
Lot 1	Horace B. Shephard *et al.*	3,100	3,122	3,100	
105	Solomon Hamburger	41,000	8,034	8,000	33,000
107	Solomon Hamburger	40,000	6,552	6,600	33,400
109	Solomon Hamburger	40,000	6,563	7,600	32,400
111	Solomon Hamburger	40,000	9,800	12,300	27,700
16	Dwight M. Atwood	48,000	8,132	10,200	37,800
20	Dwight M. Atwood	37,000	6,269	7,800	29,200
24	Dwight M. Atwood	37,000	6,811	8,500	28,500
28	Dwight M. Atwood	37,000	6,894	8,600	28,400
32	Dwight M. Atwood	37,000	6,896	8,600	28,400
36	Dwight M. Atwood	40,000	6,897	8,600	31,400
40	Dwight M. Atwood	68,000	7,591	15,200	52,800
	Cor. Jersey.				
48, 54	Merrimack River Sav'gs Bk.	34,000	7,416	14,800	19,200
56	Niles Management Inc.	51,300	7,591	11,400	39,900
58	Edith Foster	51,300	6,900	10,400	40,900
60	Warren Five Cents Sav. Bank of Peabody	51,400	7,743	11,600	39,800

No.	Owner	Total	Sq. Ft.	Land	Building
62, 66	Queensberry Bldg. tr. Inc.	$265,000	27,994	$42,000	$223,000
74, 88	Bessie Rosenberg	45,000	8,970	18,000	27,000
E. Side	Emily Shepard hrs.	7,600	7,590	7,600	
	Cor. Kilmarnock.				
94	Albert W. Moore	55,000	6,574	8,200	46,800
98	Oliver Realty Corpn.	33,000	6,046	6,000	27,000
100	Oliver Realty Corpn.	33,000	7,386	7,400	25,600
102	Oliver Realty Corpn.	33,500	9,299	9,300	24,200
104	Oliver Realty Corpn.	33,000	9,772	9,800	23,200
106	Oliver Realty Corpn.	35,000	10,844	10,800	24,200
112, 114	Middleborough Sav. Bank	18,500	4,324	6,500	12,000

QUINCY COURT

3, 5	Antonio Camoscio *et al.*	6,000	1,700	3,400	2,600
7	Michelina De Cristoforo	3,100	1,031	1,800	1,300
9	Guiseppe Ciarmitaro	2,900	904	1,600	1,300

SIDNEY F. HOOPER
209 Washington St. CAPitol 7660
REAL ESTATE
EXPERT APPRAISING
MORTGAGES

R

RALEIGH STREET

No.	Owner	Total	Sq. Ft.	Land	Building
1	Harry W. Goodall *et al.*	$55,000	5,830	$30,600	$24,400
	Cor. Bay State Road.				
2	Robert G. Dodge	44,000	3,750	20,600	23,400

RANDOLPH STREET

3, 13	J. C. Pushee & Sons, Inc.	29,000	13,680	15,700	13,300
23	J. C. Pushee & Sons, Inc.	19,400	9,108	10,500	8,900
25, 27	J. C. Pushee & Sons, Inc.	22,400	11,027	12,700	9,700
	J. C. Pushee & Sons, Inc.	4,300	3,722	4,300	
	J. C. Pushee & Sons, Inc.	6,100	5,275	6,100	
	J. C. Pushee & Sons, Inc.	5,900	5,042	5,900	
	Otis Shepard hrs.	200	232	200	
	Otis Shepard hrs.	6,100	5,275	6,100	
	Otis Shepard hrs.	6,100	5,275	6,100	
	Otis Shepard hrs.	6,100	5,275	6,100	
	Otis Shepard hrs.	15,700	10,984	13,700	2,000
	Cor. 409 Albany.				
8, 28	The Reece Button-Hole Machine Co. Valued at 500-502 Harrison Ave.				
	Cor. Harrison Avenue.				

RANSOM COURT

4	Minnie Levenson	1,300	600	1,200	100
5	Minnie Levenson	1,300	600	1,200	100
6, 8	Valued on Leverett Street.				

REED STREET

	Cor. Flagg				
25, 29	Myer J. Lurie	3,000	781	800	2,200
	Patrick J. Osborne	6,600	16,599	6,600	
53	*City of Boston	1,000	1,377	800	200
	North West Side				
87	Pasquale Orlando *et al.*	2,800	1,178	800	2,000
89	Nuziato Giamino	2,700	968	700	2,000
18	Venere Cappadona	3,600	1,200	1,200	2,400
20	Venere Cappadona	4,000	1,400	1,400	2,600
	Cor. Reed Terrace				
24	Trimount Co-op. Bank	3,800	1,567	1,600	2,200
	Cor. McLellan				

No.	Owner	Total	Sq. Ft.	Land	Building
N. W. Side	*Rom. Cath. Archbishop	$45,000	24,268	$12,100	$32,900
	Cor. Thorndike				
60	Joseph Rubenstein	1,200	762	800	400
62	Marguerite West	1,000	760	600	400
64	James C. Wood	2,800	760	600	2,200
66	Julia M. Price *et al.*	3,000	767	800	2,200
	Cor. Fairweather				
72	Abraham Richman	1,200	767	800	400
74	Joseph K. Handy	1,000	760	600	400
76	Ethel Richman	1,000	760	600	400
78	Giovanni Milardi *et al.*	3,000	768	800	2,200
	Cor. Thorndike				

REED TERRACE

1	Mary K. Hanley	3,000	1,300	1,100	1,900
2	Mary K. Hanley	3,000	1,301	1,100	1,900
3	Mary K. Hanley	3,100	1,553	1,200	1,900
4	Mary K. Hanley	2,900	1,180	1,000	1,900
5	Mary K. Hanley	3,500	1,579	1,300	2,200

RENFREW STREET

2-4	William H. Hughes	2,000	1,150	1,000	1,000
6	William H. Hughes	1,000	650	300	700
W. Side	William H. Hughes	700	1,493	700	
Lot 2	Helen G. Brigham	600	2,336	600	

REVERE PLACE

1-9 4-6 Taken 1931 for School Purpose.

REVERE STREET

	Cor. Irving.				
9	Solomon Levitt	20,000	1,262	6,300	13,700
11	Louis Helfenbaum *et al.*	11,000	1,016	4,600	6,400
13	Abraham Addis	10,500	1,077	4,800	5,700
15	David Sherman *et al.*	22,000	1,567	7,800	14,200
	Cor. Garden.				
17	Rosie Gamarnick	20,000	1,533	9,200	10,800
21	Jennie Cohen	14,000	914	3,900	10,100
23, 25	Ida Synofsky	18,000	1,610	7,200	10,800
	Cor. Rollins Place.				
29, 31	Laura Welenzik	17,000	1,692	7,600	9,400

No.	Owner	Total	Sq. Ft.	Land	Building
33	Helen H. Crosby	$12,000	1,625	$7,300	$4,700
35	Albert G. Hall *et al.*	15,000	1,120	5,000	10,000
37, 37A	Sarah Rosen	23,000	1,620	8,100	14,900
	Cor. Anderson.				
39	Anderson Realty Corp.	16,000	1,100	5,500	10,500
41	Anderson Realty Corp.	14,000	1,100	5,000	9,000
43	Jacob Kramer	11,500	1,100	5,000	6,500
45	Louis Gray	11,500	1,100	5,000	6,500
47	Louis Wald *et al.*	11,500	1,066	4,900	6,600
49	Nathan Schneider tr.	10,500	1,066	4,900	5,600
51	Isaac Sprague, Jr., *et al.* trs.	10,000	1,072	4,800	5,200
55	Henry C. Brookings	22,500	1,319	6,000	16,500
61	Andrew N. Winslow tr.	25,000	1,320	6,600	18,400
	Cor. Grove.				
67	Albert J. Cohen	19,000	792	4,800	14,200
69	Albert J. Cohen	19,000	792	4,800	14,200
71	Mary A. Blakeman	10,000	1,137	6,800	3,200
73	James Neely	16,000	1,094	6,600	9,400
	Cor. Goodwin Place.				
75	Christine Woollett	8,000	794	4,700	3,300
77	Thorndike D. Howe	11,800	787	4,800	7,000
77A	Isaac B. Kagan	19,600	1,630	9,700	9,900
	Cor Sentry Hill Place				
79	John P. Feeney	18,000	1,009	6,000	12,000
81	Mabel A. Keough	11,400	1,071	6,400	5,000
83	Mary E. Lafferty	9,500	930	5,500	4,000
85	Ann M. Hodges	10,500	920	5,500	5,000
	Cor. Bellingham Place.				
87	Laura E. Bennett *et al.*	13,800	1,265	8,800	5,000
89	Laura E. Bennett *et al.*	11,500	944	6,500	5,000
91	Laura E. Bennett *et al.*	11,500	944	6,500	5,000
93	*Trs. of Boston University	15,200	1,092	8,800	6,400
	Cor. West Cedar.				
99	Le Roy Phillips	12,000	682	4,400	7,600
101	Elois J. Ball	11,000	682	4,400	6,600
103	Goddard M. White	13,000	682	4,400	8,600
105	Charles A. White *et al.*	19,400	680	6,800	12,600
	Cor. Charles.				
117	John R. Mason *et al.*	16,500	689	5,700	10,800
141	Herbert G. Fairfield *et al.*	35,000	1,190	11,900	23,100
	Embankment Road.				
40	Morris Segal *et al.*	17,000	1,325	7,900	9,100
46, 48	Valued at Myrtle Street.				
50	Bessie Rosenstein	9,000	710	3,500	5,500
52	H. M. Williams *et al.* trs.	12,500	600	3,000	9,500
54	Margaret C. Mason	10,000	610	3,000	7,000

No.	Owner	Total	Sq. Ft.	Land	Building
64	Morris R. Frank	$22,000	1,040	$6,200	$15,800
	Cor. Grove.				
66	Harry E. Flather	7,500	652	3,900	3,600
68	Anna E. Mack *et al.*	6,500	652	3,900	2,600
70	Annie Chalfin trs.	21,000	1,310	7,900	13,100
72	Morris Segal *et al.*	15,000	1,305	7,800	7,200
74	Harry Frankel	9,600	652	3,900	5,700
76	Helen O. Poor	9,500	651	3,900	5,600
78	La Rue Brown	9,500	662	3,900	5,600
80	Sarah Kagan *et al.*	21,500	1,284	7,700	13,800
82	Hyman J. Levine	10,000	660	3,900	6,100
84	Mildred T. Hastings	8,500	660	3,900	4,600
86	Nellie F. Bennett	8,500	650	4,500	4,000
	Cor. Myrtle.				
90, 94	Henry C. Brookings	30,600	2,000	14,000	16,600
100	Mary W. Sampson	9,500	700	4,900	4,600
102	Abraham Furman	12,000	700	4,900	7,100
104	Louise H. Addis	9,000	700	4,900	4,100
106	Abraham Furman	20,000	700	8,400	11,600
	Cor. Charles.				
108	N. Y. Life Insurance Co.	420,500	56,060	420,500	
112	Valued at 122, 126 Charles St.				

RICHARDS STREET

	South Side.				
	Downer Kerosene Oil Co.	15,300	10,961	15,300	

RICHMOND STREET

3, 7	Mercantile Wharf Corp.	30,000	2,558	23,000	7,000
15, 25	Mercantile Wharf Corp.	45,000	5,758	37,400	7,600
27, 41	Quincy Market Cold Storage and Warehouse Co.	405,000	32,089	224,000	181,000
	Cor. Fulton.				
89, 103	N. E. Trust Co. *et al.* trs	160,000	19,046	133,300	26,700
107, 109	Vincenzina Di Bella	7,500	802	4,000	3,500
111, 113	Cosimo Raffoni *et al.*	8,000	846	4,700	3,300
115	Concettina Sacco	8,500	893	5,400	3,100
119-123	Vincenza Cirace tr.	44,000	2,200	33,000	11,000
	Cor. North.				
135, 137	Gabriele Stabile *et al.* trs.	36,000	1,745	26,200	9,800
139, 143	Wiloughby H. Stuart, Jr.	76,500	4,396	41,800	34,700
147, 149	Angela E. Gatti	14,400	880	8,900	5,500
151, 153	Louisa Gatti	18,000	891	11,600	6,400
82	Freeman J. Doe	43,500	2,300	36,800	6,700
84, 90	Freeman J. Doe	21,500	2,000	15,000	6,500
92, 98	Richm'd Live Poultry Co.	31,500	2,327	25,600	5,900

No.	Owner	Total	Sq. Ft.	Land	Building
100, 104	Fred Malatesta	$25,000	1,318	$14,500	$10,500
106, 108	New Eng. Tel. & Tel. Co.	101,200	3,636	39,900	61,300
142, 144	Luigi Soldani *et al.*	12,000	698	7,000	5,000
146, 148	Luigi Soldani *et al.*	12,000	716	7,200	4,800
150, 152	Luigi Soldani *et al.*	12,500	724	8,000	4,500

RIDGEWAY LANE

17	Fannie M. Parker	3,500	540	1,600	1,900
21	Carl Pearson	4,600	533	1,600	3,000
23	John F. Bergquist	4,500	540	1,600	2,900
E. Side	First M. E. Church	1,900	650	1,900	
25, 27	Valued on Temple Street.				

RINGGOLD STREET

1	Harriet G. Lewis	2,600	1,134	2,200	400
2	Henry C. Smith	4,000	1,000	2,000	2,000
3	Joseph T. Meader	4,000	1,000	2,000	2,000
4	Charles J. Kelley Jr. T. T.	4,000	1,053	2,100	1,900
5	Lyman Croan *et al.*	4,000	1,000	2,000	2,000
6	Mary L. Whalen *et al.* trs.	4,000	1,000	2,000	2,000
7	Mary L. Whalen *et al.* trs.	4,000	1,000	2,000	2,000
8	Mary E. Mealey	4,000	1,053	2,000	2,000
9	Annie M. Kelley T. T.	4,000	640	1,700	2,300
	Cor. Hanson.				

RIVER STREET

	Cor. Byron.				
16	Albert E. Touchet	30,000	1,190	9,500	20,500
22	Valued at 84 Chestnut Street.				
	Cor. Chestnut.				
32	Harriot B. Newhall	10,000	723	5,400	4,600
34	John Wylde	10,000	677	5,000	5,000
36	Ransom S. Pingree	10,000	634	4,700	5,300
40, 44	Byron Eng. Corp.	80,000	2,935	26,400	53,600
	Cor. Lime.				
50	Jas. O. Porter *et al.*	11,000	760	6,100	4,900
52	Leonara S. Little	14,500	1,260	8,900	5,600
56	Otto M. Martensen *et al.*	16,500	1,278	9,000	7,500
70, 72	Mary C. Briggs	10,500	1,200	7,800	2,700
27, 57	Valued on Charles Street.				
59	Paul Hatch	16,000	900	5,900	10,100

RIVER STREET PLACE

2	Gerald G. E. Street *et al.* trs.	10,000	888	6,200	3,800
3	Edith B. Cabot	5,000	425	2,100	2,900

No.	Owner	Total	Sq. Ft.	Land	Building
	Cor. Pilgrim Road.				
100, 110	Lucy Wheelock	$60,000	8,095	$16,200	$43,800
114, 122	Pilgrim Apartments Inc.	325,000	29,549	44,300	280,700
132	Frederick G. Hall *et al.* trs.	44,000	6,978	14,000	30,000
S. E. Side	Charles F. Stone	7,500	4,999	7,500	
S. E. Side	Grace M. Edwards. Val. at 31 Pilgrim Rd.				
154	Andrew G. Webster *et al.* trs.	70,000	10,638	21,200	48,800
160, 164	Andrew G. Webster *et al.* trs.	90,000	15,277	30,500	59,500
S. Side	Est. of Edwards. Val. at 55 Pilgrim Rd.				
200	Elias Field	30,000	6,588	13,000	17,000
206, 208	William G. Mann	90,000	6,537	13,000	77,000
210, 214	Esther Neckes	225,000	14,279	28,500	196,500
S. E.	*Winsor School	270,000	104,974	115,500	154,500
306	Millie R. Soire	130,000	8,349	16,700	113,300
352	Royal Apartments Inc.	60,000	9,077	9,000	51,000
360	Royal Apartments Inc.	60,000	7,144	7,100	52,900
364	Herman A. Train	65,600	7,147	7,100	58,500
368	Morris Hershon tr.	65,500	6,981	7,000	58,500
376	Medford Trust Co.	43,900	5,262	5,200	38,700
378	Manhattan Realty Co.	36,600	4,783	6,000	30,600
380	Manhattan Realty Co.	37,000	4,404	5,500	31,500
382	Manhattan Realty Co.	36,900	4,260	5,400	31,500
384	Pentucket Sav. Bank	37,800	4,253	5,400	32,400
386	Pentucket Sav. Bank	38,300	4,348	5,900	32,400
390	Scott Tea Co.	42,700	6,781	10,200	32,500
394	Scott Tea Co.	55,700	8,277	13,200	42,500
	Cor. Huntington Ave.				
N. Side	*City of Boston	500,000	980,758	490,000	10,000
N. Side	*City of Boston	180,000	360,100	180,000	
N. Side	*City of Boston	139,400	278,897	139,400	
S. Side	*Cong. Adath Israel	800,000	64,900	129,800	670,200

ROCHESTER STREET

1	Philip Isenman	5,800	900	2,000	3,800
3	Mary Cook	5,800	900	2,000	3,800
5	Samuel Tatelman	5,800	900	2,000	3,800
7	Morris Luftman *et al.*	5,700	900	2,000	3,700
9	Ida Golden	5,700	900	2,000	3,700
11	Salvatore Marghieri *et al.*	5,500	900	2,000	3,500
13	Salvatore Marghieri *et al.*	5,500	900	2,000	3,500
15	Maurice Silverstein	5,500	900	2,000	3,500
17	Max Bloom	5,500	900	2,000	3,500
19	Julius S. Kaywan	5,200	900	2,000	3,200
21	Guiseppe Agostino *et al.*	5,000	900	1,800	3,200

No.	Owner	Total	Sq. Ft.	Land	Building
23	Nathan Lesberg	$5,000	900	$1,800	$3,200
25	W. Rox. Co-op. Bank	3,200	900	1,800	1,400
27	W. Rox. Co-op. Bank	3,200	900	1,800	1,400
29	John Bille	3,800	900	1,800	2,000
31	Max Sandler	3,800	900	1,800	2,000
33	Max Sandler	3,800	900	1,800	2,000
35	Katherine McCarthy	4,500	900	1,800	2,700
37	David McCarthy hrs.	4,500	900	1,800	2,700
41	Maurice Silverstein	5,000	883	1,800	3,200
43	Valued at 247-251 Albany Street.				
2	Goldie Cohen *et al.*	6,500	900	2,000	4,500
4	Patrick J. Swift	3,500	900	2,000	1,500
6	Patrick J. Swift	3,500	900	2,000	1,500
8	Samuel Poverman	3,500	900	2,000	1,500
10	Samuel Poverman	6,000	908	2,000	4,000
12	Ephraim Wise	6,000	900	2,000	4,000
14	Mary Aaronson	6,000	900	2,000	4,000
16	Israel Kaplan	6,000	900	2,000	4,000
18	Max Belansky	4,800	900	1,800	3,000
20	Max Belansky	4,800	900	1,800	3,000
22	Irene Zimmerman	4,800	900	1,800	3,000
24	Barney Glick	3,000	900	1,800	1,200
26	Barney Glick	3,000	900	1,800	1,200
28	Trimount Co-op. Bank	4,900	900	1,800	3,100
30	Newton Co-op. Bank	5,500	900	1,800	3,700
32	Trimount Co-op. Bank	5,000	900	1,800	3,200
34	Molly Rosen	5,500	900	1,800	3,700
36	Clara Levine	5,500	900	1,800	3,700
38	Julius Hyman	3,800	900	1,800	2,000
40	Julius Hyman	3,800	900	1,800	2,000
42	David McCarthy hrs.	2,300	900	1,800	500

ROLLINS PLACE

1	Jacob Reeves	6,500	595	2,400	4,100
2	Jacob Reeves	6,500	595	2,400	4,100
3	Clara H. Hilsmith	6,500	595	2,400	4,100
4	Edith Richards *et al.*	5,500	595	2,400	3,100
5	Edith M. Reeves	6,500	595	2,400	4,100
6	Frances T. Taber	6,500	595	2,400	4,100

ROLLINS STREET

7	Annie George	5,800	1,669	3,300	2,500
9	Sarah Khoury	5,100	1,320	2,600	2,500

No.	Owner	Total	Sq. Ft.	Land	Building
11	Helen Joseph	$5,100	1,320	$2,600	$2,500
15	Theodore Melnichuk *et al.*	4,900	1,210	2,400	2,500
17	Sadie A. Dowe	5,100	1,276	2,600	2,500
19	Napoleon R. Richards *et al.*	4,800	1,155	2,300	2,500
21	Wm. W. Vaughan *et al.* trs.	4,800	1,155	2,300	2,500
23	Abram Brass	4,800	1,155	2,300	2,500
25	Mikolay Cinchnowicz	4,800	1,155	2,300	2,500
27	Harlow H. Rogers T. T.	8,800	1,500	3,800	5,000
	Cor. Harrison Avenue.				
10	Neif T. Bithoney	5,500	1,500	3,000	2,500
12	Abdallah A. Bithoney *et al.*	4,700	1,660	2,500	2,200
14	Margaret G. McCluskey *et al.*	5,000	1,887	2,800	2,200
16	Pauline Frenchko	5,000	1,982	3,000	2,000
18	Eva De Courcy	5,000	1,905	2,800	2,200
20	Clotilda Haddad	5,000	1,904	2,800	2,200
22	Serafin Pantages	4,000	734	1,400	2,600
24	Mary T. Rushton	4,000	769	1,500	2,500
26	Real Estate Co-op. Bank	5,000	1,070	2,400	2,600
	Cor. Harrison Avenue.				

ROSE STREET

7	Catherine Battaglia	6,300	919	2,100	4,200
9	Everett S. Litchfield	6,000	886	1,800	4,200
11	Annie M. Kelley T. T.	6,000	886	1,800	4,200
15	George A. Dickerman *et al.*	5,800	886	1,800	4,000
17	Jacob Drost	6,000	886	1,800	4,200
19	Paul Agrillo *et al.*	6,000	886	1,800	4,200
21	Paul Agrillo *et al.*	6,000	886	1,800	4,200
23	Paul Agrillo *et al.*	6,000	886	1,800	4,200
25	Paul Agrillo *et al.*	6,000	886	1,800	4,200
27	Albert Portnoy	6,000	886	1,800	4,200
29	Albert Portnoy	6,000	886	1,800	4,200
31	Jacob Gilman	5,200	863	1,500	3,700
33	Jacob Gilman	5,300	907	1,600	3,700
35	Dora Cohen	5,200	886	1,600	3,600
37	Dora Cohen	4,800	886	1,600	3,200
39	Sarah Miller	5,000	886	1,600	3,400
41	Sarah Miller	5,000	886	1,600	3,400
43	Albert Portnoy	5,300	1,003	1,900	3,400
45	Albert Portnoy	5,400	1,023	2,000	3,400
47	Albert Portnoy	8,000	1,183	3,000	5,000
8	Giovanni Scibilia *et al.*	6,300	918	2,100	4,200
10	Antonio Inzodda *et al.*	6,000	886	1,800	4,200
12	Angelo Gurciullo	6,000	886	1,800	4,200

No.	Owner	Total	Sq. Ft.	Land	Building
14	Thomas H. Tyler	$6,000	886	$1,800	$4,200
16	Annie Jones	6,000	886	1,800	4,200
18	Annie Dickerman	5,500	886	1,800	3,700
20	Annie Dickerman	5,500	886	1,800	3,700
22	Ethel Gordon	5,500	886	1,800	3,700
24	Antonio Lavelle	5,500	886	1,800	3,700
26	Carmelo La Badessa	5,500	886	1,800	3,700
28	Carmelo La Badessa	5,500	886	1,800	3,700
30	Antonino Zodda *et al.*	5,000	886	1,600	3,400
32	Antonino Zodda *et al.*	5,000	886	1,600	3,400
34	Annie Dickerman	4,700	886	1,600	3,100
36	Ethel Gordon	4,700	886	1,600	3,100
38	Jacob Klemens	4,700	892	1,600	3,100
40	Jacob Klemens	4,700	900	1,600	3,100
42	Kate Golden	5,000	1,033	1,900	3,100
44	Kate Golden	5,000	1,042	1,900	3,100
46	Kate Golden	7,000	1,178	3,000	4,000

ROWE PLACE

2, 4	George S. Smith *et al.* trs.	40,000	2,054	30,800	9,200

ROXBURY STREET

11, 29	S. L. S. Realty Co.	148,000	8,475	84,800	63,200
31, 33	Anna L. Fitzsimmons	4,700	929	4,200	500
35	Mary E. Fitzsimmons	1,600	313	1,400	200
37, 51	Eugene F. McAuliffe	35,400	6,459	19,400	16,000
	Cor. 838 Shawmut Avenue				
53, 63	Nathan Adlow	46,200	10,510	13,600	32,600
67, 79	Marion L. Gaffney	19,900	4,942	4,900	15,000
10, 16	Thos. F. Whalen	25,000	2,998	18,000	7,000
	2-8 Guild Row				
50	J. H. Broderick Co., Inc.	61,600	11,570	30,300	31,300
	Roxbury Sta. U. S. P. O.				

RUGGLES STREET

9, 15	Fanny Goldsmith *et al.* trs.	30,200	8,158	12,200	18,000
	*City of Boston	76,600	27,516	13,800	62,800
41	M. Rosenberg *et al.* trs.	12,400	2,855	6,400	6,000
247	United Drug Co.	2,800	3,376	2,800	
253	Louis J. Zuagg	5,500	5,500	3,600	1,900
257, 263	United Drug Co.	12,000	6,620	5,000	7,000
267, 271	Marie P. Davis	5,000	4,485	3,600	1,400

No.	Owner	Total	Sq. Ft.	Land	Building
275, 277	Marie P. Davis	$3,400	3,195	$2,200	$1,200
281	Domenico A. Perella	30,000	10,500	5,300	24,700
287, 289	Anna Stripp	5,100	3,125	2,500	2,600
291, 295	Valued at 2, 8 Field Street.				
301	Frederick C. Bleiler *et al.*	5,400	6,567	3,900	1,500
N. Side	Amy F. Donnelly	2,800	4,717	2,800	
323, 325	Frederick J. Reiser	5,000	2,703	2,700	2,300
	Cor. Parker.				
22, 28	Fanny Goldsmith *et al.* trs.	26,800	13,086	7,600	19,200
32	Boston S. D. & T. Co. trs.	5,700	9,080	5,200	500
r. 32	Boston S. D. & T. Co. trs.	3,400	6,835	3,400	
	Foot of Hall Court				
36	Samuel Novick	1,500	1,977	1,400	100
38	Samuel Novick	2,400	3,490	2,400	
250	Workingmen's Co-op. Bank	3,500	1,465	1,000	2,500
252	Alexander Nicholson	4,000	1,600	1,000	3,000
254	Elias Markovitch *et al.*	4,300	1,600	1,000	3,300
256	Julia F. Wennerberg	4,300	1,600	1,000	3,300
258, 260	Elias Markovitch *et al.*	4,500	1,750	1,200	3,300
	Cor. Dempster				
264, 266	James M. Plakas	3,500	1,245	900	2,600
268	Jeanette J. Plakas	3,000	1,273	800	2,200
270	Arthur W. Sarty *et al.*	3,000	1,273	800	2,200
272	J. George Haberbosh *et al.*	3,000	1,273	800	2,200
274	Nora T. Donegan	3,000	1,273	800	2,200
276	Peter Coras	3,000	1,273	800	2,200
278	Patrick O'Keefe	3,000	1,273	800	2,200
280, 282	George Cheros	3,500	1,360	1,000	2,500
	Cor. Holly				
284, 286	Zaroohi Z. Der Zakarian	3,400	1,233	900	2,500
288	Denos A. Anderson	2,800	1,276	800	2,000
290	Olga Charos	2,800	1,276	800	2,000
292	Hiram E. Bailey *et al.*	2,800	1,276	800	2,000
294	Chris Casteris	2,800	1,276	800	2,000
296	George Kyrias	2,800	1,276	800	2,000
298	Catherine E. Stathakes	2,800	1,276	800	2,000
300, 302	Alice V. Watson *et al.*	3,500	1,278	1,000	2,500
	Cor. Halleck				
S. Side	Nathan Cushing hrs.	10,700	26,936	10,700	
318	Constantinos A. Merageas	2,000	1,680	1,200	800
320	Rena Iatropoulos	2,200	1,680	1,200	1,000
322	Theodora Patsiades	6,000	1,680	1,200	4,800
Lot 27	John L. Yiannacopoulos	1,200	1,680	1,200	
S. Side	Fred J. Reiser	1,500	1,938	1,500	

No.	Owner	Total	Sq. Ft.	Land	Building
1	Valued with 34 No. Russell Street.				

RUTLAND PLACE

1	George A. Richards T. T.	$1,500	374	$600	$900
2	George A. Richards T. T	1,500	374	600	900
3	George A. Richards T. T.	1,500	374	600	900

RUTLAND SQUARE

3	Minnie A. Wisnewski *et al.*	6,500	1,662	3,100	3,400
5	Mary Thomas	6,500	1,662	2,900	3,600
7	John J. Sullivan	6,500	1,662	2,900	3,600
9	Mary Reilly *et al.*	6,500	1,662	2,900	3,600
11	Nora Sullivan	6,500	1,662	2,900	3,600
13	Mary E. Wilson	6,500	1,662	2,900	3,600
15	Catherine R. Runnels	6,500	1,662	2,900	3,600
17	Catherine R. Runnels	6,500	1,662	2,900	3,600
19	Adolph M. Pettet *et al.*	6,500	1,662	2,900	3,600
21	Stanley R. Frank	6,500	1,505	2,600	3,900
23	Margaret A. Richardson	6,500	1,156	2,300	4,200
25	Ralph W. Tichen *et al.*	8,000	1,725	2,800	5,200
27	Sarah J. Sinnott	8,000	1,900	3,300	4,700
29	Annie V. Keeler	8,000	1,900	3,300	4,700
31	Evelyn M. Dana	8,000	1,900	3,300	4,700
33	Joseph W. Ward	8,000	1,724	2,800	5,200
35	Evelyn M. Raymond	8,000	1,900	3,300	4,700
37	Marion A. MacMillan	8,000	1,775	3,100	4,900
39	Max Long	8,000	1,900	3,300	4,700
41	Nathan M. Friedman *et al.*	8,000	1,900	3,300	4,700
43	**Peoples Baptist Church	8,500	1,725	3,100	5,400
45	Frances R. Cosman	7,500	1,900	3,300	4,200
47	Mary L. Kimball	8,000	1,724	3,000	5,000
49	E. Josephine Westcott *et al.*	8,000	1,800	3,200	4,800
51	John A. Johnson *et al.*	8,000	1,800	3,200	4,800
53	Edwin L. Glover *et al.*	8,000	1,938	3,300	4,700
55	Wilhelmina E. MacFarlane	8,500	2,180	3,900	4,600
57	Frances M. Hayes	9,000	1,995	3,900	5,100
59	Frances E. Gardner	9,000	1,955	3,900	5,100
4	Patrick T. Muldoon *et al.*	7,000	1,560	2,300	4,700
6	O. C. Trust Co. tr. *et al.*	7,000	1,560	2,300	4,700
8	George N. Treantopel	7,000	1,560	2,300	4,700
10	Sarah J. Wheaton	7,000	1,701	2,600	4,400

No.	Owner	Total	Sq. Ft.	Land	Building
12	Effie L. Macomber	$7,000	1,700	$2,600	$4,400
14	Anna B. Cogan *et al.*	7,000	1,700	2,600	4,400
16	Mary L. Muldoon	7,000	1,560	2,300	4,700
18	Wilhelmina C. Wahllof *et al.*	7,000	1,700	2,600	4,400
20	Winifred Wesley	7,000	1,701	2,600	4,400
22	Charles R. Hardy *et al.*	7,000	1,700	2,600	4,400
24	John J. Creedon	7,500	1,890	2,800	4,700
26	Mary B. Withington	8,000	1,890	2,800	5,200
28	Marie K. Gadd	8,000	1,890	2,800	5,200
30	Louis S. Sularie	8,000	1,890	2,800	5,200
32	Oliver P. Gordon *et al.*	8,000	1,890	2,800	5,200
34	Mary A. Brown	8,000	1,890	2,800	5,200
36	Lorena F. Bird	8,000	1,890	2,800	5,200
38	Creighton Anthony	8,000	1,890	2,800	5,200
40	Mary A. Meagher	8,000	1,890	2,800	5,200
42	Lillian B. Elliott	8,000	1,890	2,800	5,200
44	Raymond E. Valiquet *et al.*	8,000	1,890	2,800	5,200
46	Albert J. Benfield	8,000	1,890	2,800	5,200
48	Maud B. Stevenson	8,000	1,890	2,800	5,200
50	John W. Jones	8,000	1,890	2,800	5,200
52	Hester A. Wood	8,500	1,821	3,200	5,300
54	Winifred Wesley	10,000	2,200	3,900	6,100
56	Stella Baranowski	10,000	2,180	3,900	6,100

RUTLAND STREET

	Cor. Haven				
1	Jacob Saunders	3,500	1,000	2,500	1,000
3	Jacob Saunders	6,800	1,156	2,300	4,500
5, 5A	Jacob Saunders	5,000	943	1,700	3,300
7, 7A	Jacob Saunders	5,000	938	1,700	3,300
9	Leo A. Turcotte	5,000	1,100	1,900	3,100
11	George O. Harris	5,000	1,100	2,000	3,000
	Cor. Newland				
27	Mary Folsom	4,700	775	1,500	3,200
29	Helena Harrigan	4,800	742	1,300	3,500
31	Joseph Finnocchiaro *et al.*	5,000	783	1,300	3,700
33	Madeline M. Eicke	3,200	1,150	2,000	1,200
*	City of Boston	29,900	7,850	11,800	18,100
45	*Boston Children's Soc.	12,600	1,800	3,600	9,000
47	Adeline L. Horgan *et al.*	6,200	1,800	2,700	3,500
49	Arthur J. Carlberg *et al.*	6,000	1,800	2,700	3,300
51	Cecilia Stevens	5,000	1,800	2,700	2,300
53	Mary W. Gilbert	5,700	1,800	2,700	3,000
55	Raymond Pierce *et al.*	7,000	1,890	2,800	4,200

No.	Owner	Total	Sq. Ft.	Land	Building
57	Raymond Pierce *et al.*	$7,000	1,890	$2,800	$4,200
59	Abraham Domaney	7,500	1,890	2,800	4,700
61	Empire Associates	7,500	1,890	2,800	4,700
63	Mary Lyons	7,500	1,890	2,800	4,700
65	Lena G. Curren	7,500	1,890	2,800	4,700
67	Elias G. Ashley *et al.*	7,500	1,890	2,800	4,700
69	Clara L. Rhodenizer	8,500	1,890	2,800	5,700
71	Sarah N. Pendleton	7,500	1,800	2,800	4,700
73	Flora Grodginsky *et al.*	7,500	1,890	2,800	4,700
75	Nellie T. Shea	7,500	1,800	2,800	4,700
77	Charles J. Cleveland *et al.*	7,500	1,777	2,800	4,700
79	Theodore E. Clark	7,300	1,770	3,100	4,200

4	George De Long	6,000	1,121	1,700	4,300
6	Rebecca H. Logan	6,000	1,123	1,700	4,300
8	Newton Co-op. Bank	6,000	1,128	1,700	4,300
10	Angelina Trainor	6,000	1,139	1,700	4,300
12	Salwa Solomon Lutfy *et al.*	6,000	1,030	1,500	4,500
14	Inez Callender	6,500	1,029	2,100	4,400
	Cor. Cumston				
16	Edna Brownstein	4,200	1,080	2,000	2,200
18	Edna Brownstein	3,800	1,080	1,800	2,000
20	Helen W. Hardy	4,700	950	1,700	3,000
22	Rose George Assaf	4,300	756	1,300	3,000
24	Rose George Assaf	5,000	729	2,000	3,000
	Cor. Shawmut Ave.				
	Cor. Newland				
32	*South End Music School	46,000	11,345	19,400	26,600
48	*So. End House Assn.	28,700	14,480	21,700	7,000
58	James O'Keefe	7,000	1,810	2,700	4,300
60	Morris R. Frank	7,000	1,810	2,700	4,300
62	Arthur C. Cooper	7,000	1,810	2,700	4,300
64	Mary D. Keating	7,000	1,800	2,700	4,300
66	Frederick W. MacDonald	7,000	1,810	2,700	4,300
68	James O'Keefe	6,500	1,900	2,900	3,600
70	Trustees of the Neil McNeil Endowment Fund	6,800	1,900	2,900	3,900
72	Trustees of the Neil McNeil Endowment Fund	6,800	1,900	2,900	3,900
74	Bearista A. Irwin	6,800	1,900	2,900	3,900
76	Bearista A. Irwin	6,800	1,900	2,900	3,900
78	Bearista A. Irwin	6,800	1,980	3,000	3,800
80	Rosalind G. Rogers	6,800	1,991	3,500	3,300

No.	Owner	Total	Sq. Ft.	Land	Building
	Cor. Mystic				
1	John P. Edgar	$1,000	798	$800	$200
3	Albert J. Benfield	700	780	400	300
5	Albert J. Benfield	700	780	400	300
7	Luigi Di Sisto	700	780	400	300
	Esther E. Edelstein	200	800	200	
	Esther E. Edelstein	200	800	200	
	Esther E. Edelstein	200	800	200	
15	Francis M. McMinch	400	800	400	
17	Emma J. Finnegan	900	800	400	500
19	Jack Stanley Berch	400	800	400	
21	Lincoln H. Jones	400	800	400	
23	Lincoln H. Jones	400	800	400	
25	Edna M. McLaughlin	400	800	400	
27	Minnie C. Bishop	400	800	400	
N. Side	James P. McMackin *et al.*	400	800	400	
	G. Willard Bartlett	400	800	400	
	Emily A. Hamill	400	800	400	
	Bernard Doherty hrs.	400	800	400	
	Harlow H. Rogers T. T.	400	800	400	
	Jas. McLaughlin devs.	400	800	400	
20	Elizabeth B. Cavanagh	1,100	800	400	700
22	Laura J. Wiley	1,100	800	400	700
24	Jas. McLaughlin devs.	1,100	800	400	700
Lots 33, 34	Ellen G. Spillane	300	1,600	300	
30	Adelbert L. Hudson	3,600	800	600	3,000
32	Adelbert L. Hudson	3,600	800	600	3,000
34	Emma J. Finnegan	2,000	950	700	1,300

S

ST. ALBAN'S ROAD

No.	Owner	Total	Sq. Ft.	Land	Building
5	Michael J. Shea hrs.	$8,500	2,025	$1,100	$7,400
15	Joseph K. Finn	8,000	3,644	1,500	6,500
W. Side	Joseph K. Finn	2,000	4,080	1,600	400
29	J. Wiley Branch *et al.*	11,500	10,123	3,000	8,500
31	J. Wiley Branch *et al.*	8,800	2,676	1,500	7,300
37	Katherine M. Kelly	8,800	2,527	1,500	7,300
41	John C. Taylor trs.	8,800	2,406	1,500	7,300
45	John C. Taylor trs.	8,800	2,338	1,500	7,300
49	John C. Taylor trs.	9,000	3,375	1,700	7,300
20	John J. McCarron	8,000	4,115	1,600	6,400
Lot B	Frank C. Kelley *et al.*	9,500	3,820	1,500	8,000
28	Elizabeth C. McInerney	9,200	6,363	1,900	7,300

ST. BOTOLPH STREET

5, 7, 9	Valued at 6, 8 Irvington Street.				
	Cor. Irvington.				
19	William A. Muller *et al.* trs.	11,000	2,210	6,600	4,400
21	William A. Muller *et al.* trs.	11,000	2,198	6,600	4,400
23	William A. Muller *et al.* trs.	11,000	2,203	6,600	4,400
25	William A. Hanson	11,000	2,192	6,600	4,400
27	William A. Muller *et al.* trs.	11,000	2,200	6,600	4,400
29	William A. Muller *et al.* trs.	11,000	2,191	6,600	4,400
31	William A. Muller *et al.* trs.	11,000	2,200	6,600	4,400
33	William A. Muller *et al.* trs.	11,000	2,179	6,600	4,400
35	William A. Muller *et al.* trs.	11,000	2,201	6,600	4,400
37	E. Louise Clark *et al.*	11,000	2,188	6,600	4,400
39	William A. Muller *et al.* trs.	11,000	2,201	6,600	4,400
41	William A. Muller *et al.* trs.	11,000	2,158	6,600	4,400
43	Arthur C. Inman *et al.*	11,000	2,166	7,200	3,800
45	Marianne B. Burguet	11,500	2,245	7,300	4,200
47	Fritz B. Schwede *et al.*	12,500	2,263	7,400	5,100
49, 53	Israel Nesson	80,000	3,500	12,200	67,800
	Cor. Garrison.				
61	Harwood A. Davenport	19,000	2,608	8,500	10,500
63	Harwood A. Davenport	19,000	2,598	8,500	10,500
65	A. Louise Gillette	19,500	2,598	8,500	11,000

No.	Owner	Total	Sq. Ft.	Land	Building
67	Clara E. G. Brown	$19,500	2,600	$8,500	$11,000
69	George R. Howard	19,500	2,600	8,500	11,000
79	William A. Hardwick *et al.*	11,000	2,136	6,900	4,100
81	Catherine D. Delano	11,000	2,136	6,900	4,100
83	Elizabeth S. Newkirk	11,000	2,136	6,900	4,100
85	Amerta W. Rhodes	11,000	2,136	6,900	4,100
87	Stephen A. Sabotnak	11,000	2,136	6,900	4,100
89	Frederick A. Goodwin	11,000	2,136	6,900	4,100
91	Mabel D. Trafton	11,000	2,185	7,100	3,900
93	Katherine V. Hope	10,500	2,133	6,900	3,600
95	Caroline A. Swallow	11,000	2,165	7,000	4,000
99	Michael T. McGreevy	27,500	3,494	17,500	10,000
	Cor. West Newton.				
101, 103	Sally D. Jones	23,000	3,103	12,400	10,600
107	Helen W. Miner	12,500	2,300	7,500	5,000
109	Mary Reilly *et al.*	12,500	2,252	7,300	5,200
111	Sarah E. Stavers	11,000	2,155	7,000	4,000
113	Joseph W. Ridley *et al.*	12,000	2,147	7,000	5,000
115	Mary L. Knapp	12,000	2,198	6,400	5,600
117	Edward Habeeb	18,000	2,500	8,100	9,900
119	Aaron Smith	18,000	2,500	8,100	9,900
121	Augusta Mueller	18,000	2,500	8,100	9,900
123	Rachael Ehrenfried	18,000	2,500	8,100	9,900
125	Powers Regulator Co.	18,000	2,500	8,100	9,900
127	Henry D. White	18,000	2,500	8,100	9,900
129	Levi L. Oliver *et al.*	18,000	2,500	8,100	9,900
131	Mary F. Alebord	18,000	2,500	8,100	9,900
133	Clara E. G. Brown	17,000	2,498	8,100	8,900
	Cor. Cumberland.				
	*City of Boston	96,500	16,000	48,000	48,500
159	Nellie E. Gillooly	14,500	2,250	5,900	8,600
161	Teresa A. Pellegrini	11,000	2,200	4,700	6,300
169	Harry A. Smith	11,000	2,218	4,700	6,300
171	Pressie M. Ferguson	11,000	2,207	4,700	6,300
173	John D. Corbett *et al.*	11,000	2,213	4,700	6,300
175	Helen B. Jones	11,000	2,010	4,300	6,700
177	Helen B. Jones	11,000	1,993	4,300	6,700
179	Frances E. Gardner	11,000	1,996	4,300	6,700
181	Clara J. Bergman	11,000	2,003	4,300	6,700
183	Jennie Davis	11,000	1,996	4,300	6,700
185	Frances E. Gardner	11,000	1,991	4,300	6,700
187	James Manning	11,000	1,997	4,300	6,700
189	Frederick Ayer tr.	16,000	2,200	4,700	11,300
191	Frederick Ayer tr.	16,500	2,200	4,700	11,800
193	Frederick Ayer tr.	16,500	2,200	4,700	11,800

No.	Owner	Total	Sq. Ft.	Land	Building
195	Daniel O'Brien *et al.*	$15,000	2,200	$4,700	$10,300
197	Daniel O'Brien *et al.*	11,000	2,200	4,700	6,300
199	Della A. Bagley	12,000	2,200	5,500	6,500
201	William Harris	12,500	2,200	5,800	6,700
203	Albert Lind *et al.*	13,000	2,200	6,600	6,400
205, 211	John D. Biagi	35,000	3,222	25,700	9,300
	Cor. Massachusetts Avenue.				
241	*Industrial School for Crippled Children	262,500	39,428	90,000	172,500
267	Samuel J. Armstrong	10,500	1,379	3,400	7,100
269	Morris Greenhood	10,000	1,448	3,600	6,400
	Cor. Gainsborough.				

2	Alexander A. Caulfield	80,000	13,529	47,400	32,600
4, 6	Checker Taxi Co., Inc.	79,000	11,876	53,400	25,600
8, 10	Valued at 18, 20 Irvington Street.				
	Cor. Irvington.				
12	Theodore M. Clark hrs.	13,000	2,000	7,000	6,000
14	Theodore M. Clark hrs.	10,500	2,000	5,000	5,500
16	Theodore M. Clark hrs.	10,500	2,000	5,000	5,500
18	Theodore M. Clark hrs.	10,500	2,000	5,000	5,500
20, 32	Sidney L. Beale *et al.* trs.	75,000	10,801	35,100	39,900
	Cor. Harcourt.				
38	Janet M. Lowe	60,000	5,401	16,200	43,800
42, 44	Vesper L. George School	47,000	5,400	16,200	30,800
52	The Musicians' M. R. Soc. of Boston	100,000	9,000	27,000	73,000
	Cor. Garrison.				
60	*Trs. of Boston University	295,000	12,960	45,400	249,600
80	*Trs. of Boston University	17,000	1,701	5,100	11,900
84	*Trs. of Boston University	50,000	3,881	11,600	38,400
86	William A. Muller *et al.* trs.	16,800	2,940	9,500	7,300
88	William A. Muller *et al.* trs.	13,700	2,047	6,700	7,000
90	William A. Muller *et al.* trs.	13,700	2,047	6,700	7,000
92	Joseph M. Cox *et al.*	13,700	2,046	6,700	7,000
94	Emma J. Carr	14,800	2,089	6,800	8,000
96	Boston S. D. & Tr. Co. tr.	17,500	2,794	12,500	5,000
	Cor. West Newton.				
102	Hattie B. Baird	9,400	1,563	4,300	5,100
104	Ruth M. Sage	9,400	1,563	4,300	5,100
106	Michael T. Green	9,200	1,451	4,000	5,200
108	Frances E. Gardner	9,000	1,451	4,000	5,000
110	Azilia Lecuyer	9,000	1,451	4,000	5,000
112	Ina J. Coates	9,000	1,451	4,000	5,000
114	Frances E. Gardner	9,000	1,451	4,000	5,000

UNIFORMS For Elevator Men = Janitors
HARDING UNIFORM AND REGALIA CO. 30 FRANKLIN STREET
Telephone HANcock 4640

No.	Owner	Total	Sq. Ft.	Land	Building
116	Alf C. Lootz *et al.*	$9,000	2,231	$6,700	$2,300
	Cor. Durham.				
122	Ingrid Murphy	10,000	1,575	3,900	6,100
124	Angelo Tortorice *et al.*	10,000	1,575	3,900	6,100
126	Edwin A. Quinn	10,000	1,575	3,900	6,100
128	Louis H. Sears *et al.*	10,000	1,500	3,800	6,200
130	Mary E. Dobson	9,400	1,575	3,900	5,500
132	Winifred E. Morris	10,000	1,575	3,900	6,100
134	Patrick J. Roche *et al.*	10,000	1,575	3,900	6,100
	Cor. Cumberland.				
136	Elizabeth E. Guilford	15,000	3,037	9,000	6,000
138	George E. Cowan *et al.*	10,000	2,137	4,500	5,500
140	Frances E. Gardner	10,000	2,137	4,500	5,500
142	Millard A. Westover	11,000	2,137	4,500	6,500
144	Israel Nesson	35,000	2,127	5,300	29,700
146	Israel Nesson	35,000	1,797	4,500	30,500
150	Israel Nesson	118,000	5,526	16,500	101,500
	Cor. Blackwood.				
158	Alice B. Arnaud	14,000	2,885	7,900	6,100
160	Estelle J. Mackay	12,000	1,799	4,500	7,500
162	Elizabeth A. Craven	11,000	1,801	3,800	7,200
164	Frederick D. Burns	11,000	1,819	3,900	7,100
166	Fred L. Delcourt	11,500	2,158	4,600	6,900
168	Rebecca E. Trenholm	11,000	1,776	3,800	7,200
170	Rebecca E. Trenholm	11,000	1,801	3,800	7,200
172	Mary A. Kane	11,000	1,809	3,800	7,200
174	Chas. A. Woodsworth *et al.*	16,000	2,873	8,600	7,400
	Cor. Albemarle.				
196	David L. Rand	22,000	2,790	8,400	13,600
198	L. L. Anderson tr	21,000	2,070	8,000	13,000
200	L. L. Anderson tr.	23,000	1,890	9,500	13,500
238-262	The New Bost. Arena Co.	450,000	86,521	108,200	341,800
264	Morris Greenhood	9,000	1,160	2,900	6,100
266	Morris Greenhood	9,000	1,148	2,900	6,100
	Cor. Gainsborough.				
S. Side	Conservatory Garage, Inc.	300	238	300	

ST. CECELIA STREET

1, 3	Valued 1020, 1022 Boylston St.				
30	Roman Cath. Archbishop	8,000	1,400	4,200	3,800

ST. CHARLES STREET

1	William Coughlin *et al.*	5,500	1,200	2,400	3,100
3	Theresa L. Kerans	5,500	1,200	2,400	3,100
5	Elizabeth Riach	5,500	1,360	2,700	2,800
7	Elizabeth Riach	5,500	1,360	2,700	2,800
9	Arthur W. Hanson	5,500	1,360	2,700	2,800

No.	Owner	Total	Sq. Ft.	Land	Building
11	Margaret O'Donnell	$5,500	1,360	$2,800	$2,700
13	Harry P. Norton *et al.*	5,500	1,360	2,800	2,700
15	Patrick McKenna	5,500	1,360	2,800	2,700
2	Joseph P. Sullivan tr.	5,000	1,122	2,200	2,800
4	Anna Duval	5,000	1,122	2,200	2,800
6	Embler J. Reynolds *et al.*	5,000	1,122	2,200	2,800
8	Annie E. Keeler	5,000	1,156	2,300	2,700
10	Thomas F. Gately *et al.*	5,000	1,222	2,200	2,800
12	Thomas E. Folger	5,000	1,122	2,200	2,800
14	Alice B. Curtin	5,000	1,156	2,300	2,700
16	Ada L. Curtin *et al.*	5,000	1,156	2,300	2,700
18	Frank Keith	5,000	1,156	2,300	2,700
20	Julia Connors	4,800	1,156	2,300	2,500
	N. Y., N. H. & H. R. R. Co.	2,100	1,041	2,100	

ST. GERMAIN STREET

15	James A. Murray	8,000	1,195	4,800	3,200
17	Celia Shurdet	7,500	1,100	3,300	4,200
19	Mary E. Walsh	7,500	1,100	3,300	4,200
21	Flora M. Perry	7,500	1,100	3,300	4,200
23	Wm. J. Creed	7,500	1,100	3,300	4,200
25	Winifred Grierson	7,500	1,100	3,300	4,200
27	Albertha Smith *et al.*	8,500	1,237	3,700	4,800
29	James R. Bonner *et al.* trs.	8,500	1,237	3,700	4,800
31	Robert F. McNeil *et al.*	8,500	1,237	3,700	4,800
33	Robert F. McNeil *et al.*	8,500	1,237	3,700	4,800
35	Oscar C. Miles *et al.*	8,500	1,237	3,700	4,800
37	Arthur Nichols	8,500	1,238	3,700	4,800
39	Delia M. Curtin	8,500	1,237	3,700	4,800
41	Timothy T. Toomey	8,500	1,237	3,700	4,800
43	Eric Peterson	7,500	1,100	3,300	4,200
45	Eric Peterson	7,500	1,100	3,300	4,200
47	Eric Peterson	7,500	1,100	3,300	4,200
49	Jesse J. Brown *et al.*	7,500	1,100	3,300	4,200
51	Charles N. Vance *et al.*	7,500	1,100	3,300	4,200
53	William J. Walters *et al.*	7,500	1,100	3,300	4,200
55	Robert F. McNeil *et al.*	7,500	1,100	3,300	4,200
57	John E. Shankle *et al.*	7,500	1,100	3,300	4,200
59	Thomas W. Headley *et al.*	7,500	1,100	3,300	4,200
61	William Lashley	7,500	1,100	3,300	4,200

No.	Owner	Total	Sq. Ft.	Land	Building
63	Clio Gazulis	$7,500	1,100	$3,300	$4,200
65	Clio Gazulis	8,000	1,100	3,800	4,200
67, 69	Mass. Savings Bank **Cor. Dalton.**	85,000	3,572	16,100	68,900

8	Margaret Finnegan	10,000	1,150	5,200	4,800
10	James Gillis	8,500	1,200	4,200	4,300
12	Margaret M. Cogavin	7,500	1,200	3,600	3,900
14	William J. Cronin	7,500	1,200	3,600	3,900
16	Clara M. Peterson	7,500	1,200	3,600	3,900
18	Agnes B. Flynn	7,500	1,200	3,600	3,900
20	Barnett C. Preston	7,500	1,200	3,600	3,900
22	Josephine E. Bowers	7,500	1,200	3,600	3,900
24	Julia Cullinane	7,500	1,200	3,600	3,900
26	Mary E. Farrell	7,500	1,200	3,600	3,900
28	Julia A. Riley	7,500	1,200	3,600	3,900
30	Margaret Haley	7,500	1,200	3,600	3,900
32	Mary F. Kett	8,000	1,200	3,600	4,400
34	Edward H. Carter	8,000	1,200	3,600	4,400
36	Ernest Davenport *et al.*	7,500	1,200	3,600	3,900
38	Mary F. Kett	8,000	1,200	3,600	4,400
40	Thure G. Osterburg	8,000	1,200	3,600	4,400
42	Catherine G. Colbritt	8,000	1,200	3,600	4,400
44	Catherine G. Colbritt	8,000	1,200	3,600	4,400
46	Louise M. Walker	8,000	1,200	3,600	4,400
48	Sarah E. Milton	8,000	1,200	3,600	4,400
50	Harriet J. Tynes	8,000	1,200	3,600	4,400
52	John M. Flemister	8,000	1,204	3,600	4,400
54	Gerda E. Linn	8,000	1,192	3,600	4,400
56	Mike D. Melnechuk *et al.*	8,000	1,203	3,600	4,400
58	Pailoon H. Mardigan	11,000	1,479	4,400	6,600
60	Cleofe Anastasi	11,000	1,479	4,400	6,600
62	Sarah A. Sherman	11,000	1,475	4,400	6,600
68, 70	Eric Peterson **Cor. Dalton.**	36,000	3,000	13,500	22,500

ST. JAMES AVENUE

5, 51	The Park Sq. Bldg. Co. **Cor. Berkeley.**	5,500,000	45,440	1,363,200	4,136,800
85	Effie A. Nowell *et al.*	34,500	2,500	30,000	4,500
87	Mary A. Holland	32,000	2,250	27,000	5,000

No.	Owner	Total	Sq. Ft.	Land	Building
89	N. Winthrop Robinson *et al.* trs.	$30,000	2,250	$27,000	$3,000
91	Julia D. Swasey	32,000	2,400	28,800	3,200
93	Darwin E. Gardner *et al.*	36,000	2,400	28,800	7,200
95	Leslie McG. Bremer	35,000	2,250	27,000	8,000
97	Henry C. Brookings	25,000	2,250	21,300	3,700
99	James C. Ayer *et al.* trs.	25,000	2,100	21,000	4,000
101	James C. Ayer *et al.* trs.	25,000	2,400	21,600	3,400
103	James C. Ayer *et al.* trs.	25,000	2,400	21,600	3,400
107	James C. Ayer *et al.* trs.	30,000	2,600	26,000	4,000
109	James C. Ayer *et al.* trs.	43,000	2,500	35,000	8,000
	Cor. Clarendon.				
Lot 1	C. F. Cotter *et al.* trs.	216,000	12,703	216,000	
	Cor. Berkeley.				
114	Denman W. Ross (The Ludlow)	329,000	11,000	209,000	120,000
138, 148	Moses Williams *et al.* trs.	3,000,000	54,934	1,813,000	1,187,000
	Cor. Dartmouth. (Copley-Plaza)				

ST. MARY'S STREET

6, 8	Grace P. Wyman	40,000	10,191	15,300	24,700
24	Frederick A. Higgins	38,000	4,950	6,200	31,800
	*City of Boston	163,200	42,565	42,500	120,700
90	Mary E. Palmer	62,000	9,133	18,300	43,700
Lot 2	William A. Davidson	3,500	1,761	3,500	
100, 102	William A. Davidson	36,000	3,986	11,000	25,000
	Cor. Beacon.				
124	Ada M. Jones	14,000	2,184	5,000	9,000
126	Ada M. Jones *et al.*	12,500	2,229	4,500	8,000
128	Frank J. Dowling	13,000	2,530	5,000	8,000
130	Lydia J. Dale	12,500	2,237	4,500	8,000
132	Lulu P. Lambert	12,500	2,222	4,500	8,000
134	Anna B. Washburn	12,000	1,899	4,300	7,700
	Cor. Medfield.				
142, 146	Harvey E. Marvel	90,000	29,634	29,600	60,400
	Junc. Brookline Branch R. R.				

ST. PAUL STREET

25	H. K. Noyes & Son Inc.	180,500	53,592	53,500	127,000

CHARLES E. CUSHING
REALTOR
209 Washington St. LAFayette 7040
Investment and Factory Properties

No.	Owner	Total	Sq. Ft.	Land	Building
23	Jesse Tirrell hrs.	$14,000	1,590	$3,200	$10,800
25	Jesse Tirrell hrs.	15,000	1,984	4,000	11,000
27	Jesse Tirrell hrs.	20,000	2,632	5,900	14,100
	Cor. Batavia.				
39	Margaret E. Ryan	9,000	1,869	3,700	5,300
41	Lucie A. Emerson	9,000	1,869	3,700	5,300
43	Harold W. Simpson *et al.*	9,000	1,869	3,700	5,300
45	Ernest G. Sternberg *et al.*	9,000	1,532	3,100	5,900
47	Charles H. Welch *et al.*	9,000	1,532	3,100	5,900
49	St. Stephen St. Assn. Inc.	9,000	1,526	3,100	5,900
51	Mary J. Slye	9,500	1,867	3,700	5,800
53	Eva L. Harrison	9,500	1,871	3,700	5,800
55	Clarence I. Blood	9,500	1,870	3,700	5,800
57	Marie A. St. Leger	12,000	1,680	5,000	7,000
	Cor. Gainsborough.				
	*R. C. Archbishop	97,000	20,731	57,000	40,000
81	*Boston Students U., Inc.	16,000	3,001	6,800	9,200
83	*Boston Students U., Inc.	16,000	2,998	6,800	9,200
87	Marjorie N. Davenport	115,000	8,522	17,000	98,000
97	Mashie Berenson	80,000	6,672	15,000	65,000
109	Mary E. Macdonough	70,000	4,828	9,700	60,300
115	Mary E. Macdonough *et al.*	125,000	9,659	19,300	105,700
121	Annie Gordon	87,000	7,200	16,200	70,800
Lot A	A. W. Perry Realty Co.	17,600	12,539	17,600	
Lot C	Bos. Stor. Warehouse Co.	1,700	3,359	1,700	
Lot B	Bos. Stor. Warehouse Co.	2,300	4,593	2,300	
Lot D	A. W. Perry Realty Co.	3,400	2,114	3,400	
	Bos. Stor. Warehouse Co.	70,600	45,391	68,100	2,500
	Cor. Forsythe.				
18	Peter L. Cartseenis *et al.*	9,000	1,669	3,700	5,300
20	Eleanor F. Sangster	9,000	1,619	3,600	5,400
22	George R. Slader	9,000	1,622	3,600	5,400
24	Joseph W. Pickard *et al.*	9,000	1,618	3,600	5,400
26	Rose E. Roulstone *et al.*	9,000	1,619	3,600	5,400
28	Joseph W. McConnell *et al.*	9,000	1,620	3,600	5,400
30	Minnie B. Weygandt	9,000	1,622	3,600	5,400
32	Carrie B. Greenwood	9,000	1,616	3,600	5,400
34	Mary Bailey	9,000	1,623	3,600	5,400
36	Walter W. Watson	9,000	1,620	3,600	5,400
38	Florence M. Paton	10,500	2,036	4,600	5,900
40	Mary M. Burke	10,500	2,036	4,600	5,900
42	Johnson W. Ritcey *et al.*	10,500	2,024	4,600	5,900
44	Lucretia P. Russell *et al.*	10,500	2,023	4,600	5,900
46	Edward F. Clark *et al.*	10,500	2,025	4,600	5,900
48	Gertrude McCarthy	10,500	2,031	4,600	5,900

No.	Owner	Total	Sq. Ft.	Land	Building
50	Clarence B. Vaughan	$10,500	2,031	$4,600	$5,900
52	Minola B. Blood	10,500	2,020	4,600	5,900
54	Eva L. Smith	10,500	2,027	4,600	5,900
56	Minola B. Blood	17,000	2,097	10,500	6,500
	Cor. Gainsborough.				
68	Benjamin F. Jones *et al.*	11,000	2,331	4,700	6,300
70	Alma F. Currier	10,500	2,134	4,300	6,200
72	Nora T. Doherty	9,500	2,137	4,300	5,200
74	Lawyers Mtge. Investment Corpn.	10,500	2,142	4,300	6,200
76	Frank L. McAllaster *et al.*	10,500	2,138	4,300	6,200
78	Adelaide S. Radlo	10,500	2,138	4,300	6,200
80	Ella R. Pierce	10,500	2,135	4,300	6,200
82	Mary S. Jones	11,500	2,136	4,300	7,200
84	Hattie L. Crowell	11,500	2,250	4,500	7,000
86	George D. Woods *et al.*	10,500	2,143	4,300	6,200
88	The B. F. Wood Music Co.	100,000	9,327	18,600	81,400
106, 122	Stephen Realty Co. Inc.	240,000	22,537	90,100	149,900

SALEM COURT

	Cor. Salem.				
6	W. & V. of Christ's Church	5,000	704	2,100	2,900
8	Raffaele Nassano *et al.*	4,000	665	1,300	2,700

SALEM PLACE

2	Orlando Orlandese	4,800	900	2,700	2,100
3	Albina Massano *et al.*	4,500	775	2,300	2,200

SALEM STREET

17, 27	Frederick W. Rogers tr.	38,500	1,600	28,800	9,700
31, 33	Frederick W. Rogers tr.	15,000	576	10,400	4,600
35, 37	Frederick W. Rogers tr.	14,000	600	10,800	3,200
39	Frederick W. Rogers tr.	46,500	1,700	39,000	7,500
	Cor. Cross.				
43, 45	Abraham P. Levin	34,500	1,150	26,500	8,000
47	Henry Heller tr.	21,400	1,350	19,000	2,400
49, 51	Benjamin Starr tr.	28,000	1,400	19,600	8,400
53, 55	Harry Freedman *et al.*	26,000	1,600	20,800	5,200
57	Jennie Freedman *et al.*	26,900	1,400	18,900	8,000
59, 61	Hyman Alpert	15,500	622	8,100	7,400
63	Jacob Heller *et al.* trs.	25,300	1,346	16,100	9,200
1st r. 63	Hyman Alpert	3,000	395	800	2,200
2d r. 63	Hyman Alpert	3,200	465	900	2,300
65	Joseph Liansky	21,800	1,195	14,300	7,500

No.	Owner	Total	Sq. Ft.	Land	Building
67	Fanny Rubitsky	$21,400	1,200	$14,400	$7,000
69	Fanny Rubitsky	21,900	1,242	14,900	7,000
71	Jacob Slotnick *et al.*	18,600	1,140	13,600	5,000
73	Jacob Slotnick *et al.*	18,400	1,204	14,400	4,000
75, 81	Margaret Harkins	41,000	4,500	36,000	5,000
83, 95	Isaac C. Arkin *et al.* trs.	74,500	8,565	68,500	6,000
97	Samuel Barovitz	17,700	1,700	15,300	2,400
99	Viola R. Pinanski	12,500	1,290	10,300	2,200
103, 105	Albina Ciullo	20,000	850	12,700	7,300
	Cor. Parmenter.				
107	Vincent B. Vitolo	47,000	1,117	16,800	30,200
109	Michael De Stefano	24,000	1,250	12,500	11,500
111	Antonio De Nisco	21,000	1,300	13,000	8,000
113	Viola R. Pinanski	13,200	1,300	7,800	5,400
115, 121	Viola R. Pinanski	58,000	4,828	29,000	29,000
123, 129	Maria G. Minucci	38,000	2,179	17,400	20,600
	*City of Boston	55,000	2,568	20,400	34,600
135	L. A. Lebowich *et al.* trs.	12,200	1,000	8,000	4,200
137	L. A. Lebowich *et al.* trs.	14,700	1,222	9,800	4,900
139, 141	L. A. Lebowich *et al.* trs.	64,300	4,382	39,400	24,900
	Cor. Prince.				
149	Attilio A. De Marco *et al.*	29,000	1,866	22,400	6,600
151, 153	Raffaele Iannacco	19,000	1,408	9,900	9,100
155	Michael De Angelis *et al.*	18,000	1,602	9,600	8,400
157	Raffaele Ciampa *et al.*	14,500	1,248	7,500	7,000
159	Maria Birano	14,500	1,156	6,900	7,600
161	Gaetano Ciampa *et al.*	13,500	1,262	7,600	5,900
163, 165	Gioacchino Nardone *et al.*	13,500	995	6,000	7,500
167, 169	Teodoro Moschella	24,000	1,387	11,100	12,900
	Cor. North Bennet.				
171, 173	Valued at 39 No. Bennet Street.				
183	*Diocesan Bd. of Missions of Protestant Epis'l Ch.	26,900	2,495	12,500	14,400
	*Protestant Epis'l Ch. trs.	67,500	7,529	37,600	29,900
	S. E. Side.				
193	Protestant Epis'l Ch. trs.	8,500	1,068	4,300	4,200
193 *r.*	Protestant Epis'l Ch. trs.	4,500	600	1,800	2,700
195	Antonio Foppiano	7,500	850	3,400	4,100
197	Constantino Ferritto *et al.*	8,000	850	3,400	4,600
199	Giovanni DeSimone *et al.*	11,500	1,037	4,100	7,400
201	Theresa Fucci	11,500	966	3,900	7,600
203	Carmella De Stasio	9,500	767	3,100	4,300
205	Antonio Bacigalupo *et al.*	7,500	793	3,200	4,300
207	Angelina Juiliano	9,000	807	3,200	5,800
209	Michael Angelo Accettullo *et al.*	8,000	820	3,300	4,700

No.	Owner	Total	Sq. Ft.	Land	Building
211, 213	Francesco Bacigalupo	$13,000	850	$5,100	$7,900
	Cor. Charter.				
	Cor. Endicott.				
2, 4	N. Eng. Trust Co. *et al.* trs.	46,000	1,071	37,500	8,500
6, 8	N. Eng Trust Co. *et al.* trs.	17,000	610	12,800	4,200
10, 12	David Cheever *et al.* trs.	22,500	1,028	17,500	5,000
16, 18	Mary F. Doherty dev.	19,000	900	14,400	4,600
20, 22	Salvatore Caso *et al.*	22,400	1,152	18,400	4,000
26	Samuel Barovitz	20,000	1,000	16,000	4,000
28	Jean Feldman	17,600	840	14,300	3,300
	Cor. Salem Place.				
30	Rachel Grover *et al.*	18,500	1,000	16,000	2,500
32, 34	Ellen Doherty *et al.*	18,000	900	14,400	3,600
36, 38	Henry Heller tr.	31,000	1,037	24,900	6,100
	Cor. Cross.				
40, 46	Bertha Carp *et al.*	44,500	1,450	34,900	9,600
48	Abraham Gilfenbain	13,000	850	11,000	2,000
50	Oscar Long	17,000	982	12,800	4,200
52, 56	Shafran Realty Co.	36,000	1,610	26,000	10,000
	Cor. Morton.				
58, 60	Julius Paipert	14,000	659	11,200	2,800
62	Annie Shafron *et al.*	12,000	611	7,300	4,700
64, 66	Ida Frank	34,000	2,818	22,600	11,400
68, 70	Nathan M. Alpert	23,000	1,942	15,500	7,500
72, 76	Realty Inc.	35,000	1,527	21,400	13,600
	Cor. Stillman.				
78, 82	Margaret Harkins	16,500	992	13,900	2,600
84 *r*, 84	Antonio Martignetti *et al.*	21,500	1,683	13,400	8,100
88, 90	Rose Bernstein	36,000	1,766	17,700	18,300
	Cor. Wiget.				
92, 96	Jennie Gordon	27,000	1,496	16,400	10,600
98	Paolo Tavilla	24,000	1,021	12,300	11,700
	Cor. Bartlett Place.				
100, 102	Domenico De Stefano	57,500	3,400	30,600	26,900
104	Alec Feldman	29,000	1,720	22,300	6,700
	Cor. Cooper.				
106, 110	Albine Ciullo	36,500	1,451	20,300	16,200
112	Orazio Bevilacqua *et al.*	31,000	2,393	23,900	7,100
	Cor. Jerusalem Place				
114	Esther Gordon	9,000	417	5,000	4,000
116	Henry Heller tr.	21,000	1,319	13,200	7,800
	Cor. Baldwin Place.				
120	Rosina R. Petraglia	35,000	1,900	19,000	16,000
122	Alice G. Twigg	20,000	2,080	16,700	3,300
126	Alice G. Twigg	12,000	1,127	9,000	3,000
128	Corrado Valvo *et al.*	25,000	1,360	12,200	12,800

FIELD & COWLES
INSURANCE
40 Broad Street Telephone HUBbard 7880

No.	Owner	Total	Sq. Ft.	Land	Building
	Cor. Noyes Place.				
130	Gaetano Ciampa *et al.*	$19,000	953	$11,400	$7,600
	Cor. Prince.				
142	Edison Electric Ill. Co.	93,000	3,780	26,500	66,500
144	Myer Wasserman *et al.*	11,000	1,260	7,600	3,400
146	Rachel L. Gordon *et al.*	15,000	1,272	7,600	7,400
148	Leah R. Gordon	13,500	1,225	7,300	6,200
150	Paolina Clemente	14,000	1,387	8,300	5,700
152	Philip Puccia	19,000	1,601	9,600	9,400
154	Angelo Vozzella *et al.*	14,500	1,365	8,200	6,300
156	Carmine Addonizio *et al.*	17,000	1,365	8,200	8,800
158	Andrea Boschetto *et al.*	28,000	1,830	11,000	17,000
160	Rose Polcari	35,000	2,460	17,200	17,800
	Cor. Sheafe.				
162	Cleonice De Ieso *et al.*	21,000	1,200	7,200	13,800
164	Giovanni Cotino	11,000	900	4,500	6,500
166	Giambatista Biggi	17,500	1,785	8,900	8,600
170	Generoso Fusco	14,000	1,100	5,500	8,500
172	Florinda Bevilaqua	15,500	1,080	5,400	10,100
174	Luigi Perriello tr.	15,000	1,100	5,500	9,500
176	Luigi Perriello tr.	13,000	1,150	6,900	6,100
	Cor. Hull.				
178, 180	Giarolomo Porcella *et al.*	28,000	2,442	9,800	18,200
182	Francesco Cuneo *et al.*	10,000	990	4,000	6,000
184	Emilio Puopolo	10,500	990	4,000	6,500
186	Dominico Pizzi	10,000	991	4,000	6,000
190, 192	Giovanni Folino *et al.*	28,000	4,557	18,200	9,800
194	Domenico Lia *et al.*	17,000	1,293	5,200	11,800
196	Rachela Porciello	15,000	1,258	5,000	10,000
198	Concetta Cobuccio	12,000	1,225	4,900	7,100
200, 202	Alfonso Frallicciardi *et al.*	18,000	1,375	8,200	9,800
	Cor. Charter.				

SALUTATION STREET

9-15	*Soc'y M. E. Church	13,500	3,300	6,600	6,900
17, 19	Guiseppina Taschetta	23,000	2,877	5,800	17,200
21	Rosa Ranieri *et al.*	6,500	1,220	2,400	4,100
25	Guiseppe Bordonara *et al.*	4,000	884	1,800	2,200
29	Caterina Nicosia *et al.*	4,500	867	1,700	2,800
35	Angelo Veneziano	5,000	887	1,800	3,200
37	Assunta Buonopane	5,000	886	2,200	2,800
39, 41	Joseph Urcinolo *et al.*	11,000	1,941	4,800	6,200
10	Benjamin O'Neil *et al.*	6,100	825	5,400	700

SANFORD PLACE

1	Meir W. Peitchell	1,500	826	700	800

OBRION, RUSSELL & CO. INSURANCE
108 Water St., Boston
Telephone Hubbard 8760
of Every Description
115 Broadway, New York
Telephone Rector 75540

No.	Owner	Total	Sq. Ft.	Land	Building
3, 5, 7	Ida C. Green	$4,300	2,244	$1,900	$2,400
2	Meir W. Peitchell	1,400	650	600	800
4, 6, 8	Ida C. Green	4,400	1,994	1,700	2,700

SAVOY STREET

11	Rebecca Miller	8,200	3,745	4,200	4,000
15	Rebecca Miller	4,200	889	1,200	3,000
17	John J. McSweeney	1,800	802	1,200	600
19	John J. McSweeney	1,800	802	1,200	600
23	John J. McSweeney	1,400	630	900	500
6, 10	Ellen Atlas	2,300	1,606	2,000	300
12	John W. Suter	1,900	1,100	1,300	600
14	Valued with 1234, 1264 Washington Street.				
16	Mary E. Crawford tr.	1,600	1,063	1,300	300
18	Mary E. Crawford tr.	1,600	1,150	1,400	200
20	John J. McSweeney	3,300	1,875	2,300	1,000
N. Side	John J. McSweeney	1,100	918	1,100	

SCHOOL STREET

1-11	Valued at No. 283 Washington Street				
13, 15	Post Publishing Co.	246,000	3,020	211,600	34,400
17, 21	Post Publishing Co.	225,000	2,991	203,400	21,600
23, 27	Charles K. Cobb *et al.* trs.	900,000	15,268	740,000	160,000
	Cor. City Hall Avenue.				
	*City of Boston—City Hall	2,200,000	25,915	1,943,600	256,400
10, 14	W. C. Baylies *et al.* trs.	145,000	1,405	140,500	4,500
18, 22	Bost. Five Cts. Sav. Bk.	400,000	3,413	324,200	75,800
24, 30	Bost. Five Cts. Sav. Bk.	2,000,000	11,853	1,303,800	696,200
	Cor. Province.				
42, 52	L. E. Waterman Co.	1,000,000	5,817	639,900	360,100
	Cor. Chapman Place.				
60	G. J. Sherrard Co.	3,000,000	23,677	1,420,000	1,580,000
	Cor. Tremont.				

SCOLLAY SQUARE

	Cor. Cornhill.				
1, 9	Geo. L. De Blois *et al.* trs.	120,000	1,550	115,800	4,200
11	*City of Boston	93,000	640	89,600	3,400
	Cor. Brattle.				
17, 19	Harry Swartz *et al.* trs.	135,000	1,255	125,500	9,500
21, 23	Harry Swartz *et al.* trs.	100,000	1,486	89,100	10,900
27, 35	William Minot *et al.* trs.	243,000	3,150	230,000	13,000
37, 41	Eliot N. Jones *et al.* trs.	160,000	1,165	141,400	18,600
	Cor. Hanover.				

Walton's LUNCH CO.
17 CONVENIENTLY LOCATED RESTAURANTS
INCLUDING
44 Scollay Square 19 School Street
332 Massachusetts Ave. 437 Boylston Street

No.	Owner	Total	Sq. Ft.	Land	Building
45-49	Dorothy Barnett	$80,0000	509	$68,700	$11,300
51-57	No. 57 Scollay Sq. Inc.	94,000	1,497	74,800	19,200
59-65	B. & B. Amusement Enterprises, Inc.	142,500	4,726	142,500	

Cor. Pemberton Square.

2, 8	Moses Williams *et al.* trs.	400,000	2,562	384,300	15,700
10, 12	E. Sohier Welch *et al.* trs.	161,000	1,693	151,100	9,900
14, 16	Annie Judge	145,000	1,700	130,000	15,000
18	F. R. Bangs *et al.* trs.	155,000	1,657	149,100	5,900
20	F. R. Bangs *et al.* trs.	153,000	1,640	147,600	5,400
24	F. R. Bangs *et al.* trs.	151,000	1,626	146,300	4,700
26	F. R. Bangs *et al.* trs.	153,000	1,617	145,500	7,500
28	Arthur D. Hill *et al.* trs.	140,000	1,613	133,400	6,600
32, 34	Arthur D. Hill *et al.* trs.	140,000	1,600	131,000	9,000
36	Arthur D. Hill *et al.* trs.	150,000	1,979	144,400	5,600
38-54	P. B. Brigham Hosp.	595,000	8,410	567,800	27,200
56, 64	Olympia Theatres, Inc.	935,000	17,359	694,300	240,700

Cor. Howard.

70 Valued at 2 Cambridge Street.

Junc. Cambridge.

SCOTIA STREET

17, 27	Edison Electric Ill. Co.	185,000	8,678	34,700	150,300

10, 12	*City of Boston	17,000	3,190	9,600	7,400
14, 16	Francis E. Leland	13,000	2,661	8,000	5,000
18	Francis E. Leland	12,000	2,545	7,600	4,400
20	Edison Electric Ill. Co.	10,500	1,535	6,100	4,400
22	Magna M. Johnson	10,500	1,485	5,900	4,600
24	Jennie Nelson	9,700	1,435	5,700	4,000
26	Jennie Nelson	9,500	1,385	5,500	4,000
28, 30	Julius L. Price	50,000	5,013	22,600	27,400
38	Prov. Inst. for Savings	95,000	11,188	56,100	38,900

SEARS STREET

7	John H. Joy	105,000	4,555	54,600	50,400
11, 17	George W. Sias *et al.* trs.	209,000	9,540	114,400	94,600

*City of Boston. Valued at Milk Street.

Cor. Milk.

SEAVER PLACE

4½	Frances E. O'Brien	8,200	1,022	8,200	
4	Frances E. O'Brien	8,200	1,022	8,200	

No.	Owner	Total	Sq. Ft.	Land	Building
1	Barney Ezer *et al.*	$6,000	900	$2,000	$4,000
3	Barney Ezer *et al.*	6,000	900	2,000	4,000
5	Sholem Weiner	6,000	900	2,000	4,000
7	David Lemelman	6,700	900	2,000	4,700
9	Carmela Benestanta	6,700	900	2,000	4,700
11	Sadie Kaizerman	6,800	900	2,000	4,800
13	Sadie Kaizerman	6,800	900	2,000	4,800
15	Sam Weiner *et al.*	6,000	900	2,000	4,000
17	Sam Weiner *et al.*	6,000	900	2,000	4,000
19	Annie Winer	6,000	900	2,000	4,000
21	Annie Winer	6,000	900	2,000	4,000
23	Rebecca Krivitsky	6,000	900	2,000	4,000
25	Nicola Perella	6,000	900	2,000	4,000
27	Amatonicola Zaccardi *et al.*	2,600	900	1,800	800
29	Home Savings Bank	3,300	900	1,600	1,700
31	Francesco Restuccia *et al.*	7,600	900	1,600	6,000
33	Everett M. Mullekin	3,100	900	1,600	1,500
35	Barnet Krivitsky	2,200	900	1,600	600
37, 39	Barnet Krivitsky	11,600	1,800	3,600	8,000
4	Mary Shriber	6,000	1,021	2,300	3,700
6	Mary Shriber	5,800	950	2,100	3,700
8	Max Shriber	5,800	950	2,100	3,700
10	Antonio Consolo *et al.*	4,500	950	2,100	2,400
12	Sadie Kaizerman	5,800	950	2,100	3,700
14	Max Bilansky	4,900	950	2,100	2,800
16	Samuel Weiner *et al.*	4,900	950	2,100	2,800
18	Barney Kaizerman	5,800	950	2,100	3,700
20	Charles Christopoulos *et al.*	4,700	950	2,100	2,600
20½	George N. Gianacostas	4,700	950	2,100	2,600
22	Ethel Bilansky	4,700	900	2,100	2,600
24	Max Bilansky	4,500	950	2,100	2,400
26	Dora Cohen	4,500	950	1,900	2,600
28	Annie Weiner	5,500	950	1,900	3,600
30	Sarah Gott	4,500	939	1,900	2,600
32, 36	Israel Strymish	16,000	2,850	5,000	11,000
38	Sadie L. Ginsberg	1,700	950	1,700	
40	Shirkee Habouch	1,700	950	1,700	

SENTRY HILL PLACE

1	Leslie L. Stearns	7,700	734	3,600	4,100
2	Helen F. Hooper	7,700	672	3,300	4,400

No.	Owner	Total	Sq. Ft.	Land	Building
3	Sidney A. Lord	$7,700	720	$3,600	$4,100
4	Joel D. Harvey	7,000	790	3,200	3,800
5	Margaret Rogers *et al.*	7,400	990	3,900	3,500
6	Emma O. Pickard	6,300	812	4,000	2,300
7	Laura E. Bennett *et al.*	6,800	800	4,000	2,800

SHARON STREET

1	Francesco Mavilia *et al.*	3,700	1,634	2,000	1,700
3	Michael J. Driscoll *et al.*	3,500	1,560	1,600	1,900
5	Julia Louis	3,500	1,558	1,600	1,900
7	Nora A. McCabe	3,500	1,558	1,600	1,900
9	Albert C. Hale *et al.*	3,600	1,558	1,600	2,000
11	Mary A. Sullivan	3,500	1,560	1,600	1,900
13	Mary J. Roche	3,700	1,558	1,600	2,100
15	Pietro Ferrigno *et al.*	3,900	1,558	1,600	2,300
17	Goldie Abrams	3,600	1,558	1,600	2,000
19	Mary A. Barry	3,600	1,558	1,600	2,000
21	Bridget F. Fallon	3,300	1,558	1,600	1,700
23	Mary Hickey	3,500	1,558	1,600	1,900
25	Mary J. Murray	3,500	1,558	1,600	1,900
27	Mary Jane Billings	3,600	1,558	1,600	2,000
29	Catherine Hannon	3,500	1,558	1,600	1,900
31	Zakan Zakarian	3,600	1,558	1,600	2,000
33	William J. Cronin *et al.*	3,600	1,558	1,600	2,000
35	Mary Hickey	3,500	1,558	1,600	1,900
37	Abraham Bravman	3,600	1,558	1,600	2,000
39	Patrick Finnerty	3,600	1,558	1,600	2,000
41	Mary Jane Billings	3,400	1,558	1,600	1,800
43	John Bakarian	3,400	1,558	1,600	1,800
45	John Bakarian	3,400	1,558	1,600	1,800
47	Annie Berry	3,800	1,558	1,600	2,200
49	Annie Berry	4,700	1,724	1,700	3,000

2A	Christian Kuebler	6,000	1,326	1,700	4,300
2	Nicola Rando	3,600	1,562	2,000	1,600
4	Isaac Levy	3,500	1,562	1,600	1,900
6	Francesco Lepardo	3,400	1,672	1,600	1,800
8	Francis Giordano	3,300	1,562	1,600	1,700
10	Ethel Rubin	5,700	1,670	1,700	4,000
12	Alex Bush *et al.*	3,600	1,600	1,600	2,000
14	Josiah Wise	3,500	1,596	1,600	1,900
16	Domenico Gravina *et al.*	3,500	1,596	1,600	1,900

No.	Owner	Total	Sq. Ft.	Land	Building
18	Antonino Foti *et al.*	$3,500	1,600	$1,600	$1,900
20	Eleanor L. Waggett	3,500	1,600	1,600	1,900
22	Bertha Simons *et al.*	3,500	1,596	1,600	1,900
24	William J. Cronin *et al.*	3,500	1,596	1,600	1,900
26	Edward Doherty	3,500	1,600	1,600	1,900
28	James J. Tully	3,500	1,596	1,600	1,900
30	Gezela Davidson	3,300	1,596	1,600	1,700
32	Wm. J. Cronin *et al.*	3,500	1,596	1,600	1,900
34	Catherine F. Toland *et al.*	3,500	1,600	1,600	1,900
36	John Bakarian	3,500	1,596	1,600	1,900
38	Higanoosh Bakarian	3,500	1,600	1,600	1,900
40	Mary Shaheen	3,500	1,596	1,600	1,900
42	James Hegarty *et al.*	3,500	1,596	1,600	1,900
44	James Cassell *et al.*	3,500	1,600	1,600	1,900
46	Nora A. McCabe	3,100	1,596	1,600	1,500
48	Annie Berry	3,400	1,596	1,600	1,800
50	Joseph J. Karam	3,500	1,675	1,900	1,600

SHAWMUT AVENUE

59, 63	Valued at 165 Broadway.				
65, 67	Michael S. Rosenbaum	19,000	1,827	12,700	6,300
	Junc. Wheeler.				
69, 71	Michael P. Murphy	24,000	1,870	18,200	5,800
73	Michael P. Murphy	11,000	1,374	6,500	4,500
75	Michael P. Murphy	10,000	1,032	4,900	5,100
77*	Morgan Memorial, Inc.	55,000	1,937	10,700	44,300
81	*Morgan Mem. M. E. Ch.	145,000	7,165	8,900	136,100
	Cor. Osborn Place.				
83, 91	*Morgan Memorial, Inc.	165,000	5,983	31,400	133,600
	Boston & Providence R. R. Corp.	35,000	4,660	35,000	
	N. W. Cor. Castle.				
101, 105	Ida M. Hodsdon T. T.	40,000	5,534	19,100	20,900
107, 109	Domenico DiSalva *et al.*	8,800	1,020	3,600	5,200
111, 115	Habib Shalbey *et al.*	18,000	2,086	7,300	10,700
	*City of Boston, Waite Sch.	74,000	16,341	49,000	25,000
127, 129	Roman Cath. Archbishop	5,000	975	3,500	1,500
131*	Holy Trinity Cath. Soc.	35,000	5,656	19,800	15,200
137, 139*	Roman Cath. Archbishop	8,700	1,254	5,000	3,700
141, 143	Roman Cath. Archbishop	8,500	1,254	4,700	3,800
145, 147	J. S. Cleveland *et al.* trs.	4,500	792	3,000	1,500
149, 151	Manuel Gulesian	8,500	1,161	4,300	4,200
153, 155	Maria S. Brazao	7,500	992	3,700	3,800
157, 159	Maria S. Brazao	7,500	980	3,700	3,800

No.	Owner	Total	Sq. Ft.	Land	Building
161, 163	Maria S. Brazao	$5,000	786	$2,900	$2,100
167, 169	Eli Karas *et al.*	16,000	2,085	7,500	8,500
177, 185	Julia Miller	30,000	5,138	18,000	12,000
187	Nishan Gulesian	9,500	1,592	5,500	4,000
189, 191	Nellie Coffey *et al.*	6,200	1,614	5,500	700
193	William Bauer	5,800	972	3,300	2,500
195	Emma A. Amrhein *et al.*	6,200	1,106	3,800	2,400
197, 201	James B. Cherry hrs.	14,300	1,501	8,300	6,000
	Cor. Hingham.				
205, 209	Minnie Rosenfield	16,000	1,238	8,700	7,300
	Cor. Dover.				
211, 217	George H. Holden	35,200	2,803	25,200	10,000
219	Carrie Karas	8,000	1,403	4,200	3,800
221	George W. Doyle	8,500	2,494	7,500	1,000
223	Abraham Bravman	6,900	1,700	5,100	1,800
225	Assad J. Maloof *et al.*	8,400	1,537	5,400	3,000
	Cor. Dwight.				
231	John H. Zeytoonjian *et al.*	11,500	1,032	4,400	7,100
233	Frank Williams	4,500	900	2,700	1,800
235	Shifky Moses	4,500	900	2,700	1,800
237	Frank Burrows *et al.*	4,600	926	2,800	1,800
239	Samuel Poverman	4,700	900	2,700	2,000
241	Mary F. Reddican *et al.*	4,700	900	2,700	2,000
243	George De Long	4,700	900	2,700	2,000
245	Mary A. O'Neil	4,700	900	2,700	2,000
247	Estelle Reines	4,700	900	2,700	2,000
249	Peter Nassif	5,400	900	2,700	2,700
251	Mariam Parnagian *et al.*	13,500	1,100	4,800	8,700
	Cor. Milford.				
253	Peter Koury *et al.*	9,500	1,214	5,200	4,300
255	Sarah Lieb	6,500	1,232	3,700	2,800
257	Mary Maloof	7,000	1,518	4,600	2,400
259	Sadie Boonisar	7,000	1,561	4,700	2,300
261	Deebie R. Maloof	7,000	1,507	4,500	2,500
263	Faldo J. Kadey	7,000	1,456	4,400	2,600
265	Rizkalla Samaha *et al.*	7,000	1,403	4,200	2,800
267	Abraham Nassef	7,000	1,344	3,900	3,100
269, 271	Charles Assad	12,000	1,275	5,400	6,600
	Cor. Hanson.				
275	John Abdou *et al.*	7,600	1,468	5,100	2,500
277	Moses K. Shibley	7,200	1,582	4,700	2,500
279	Moses K. Shibley	7,200	1,560	4,700	2,500
281	Sadie Deeb	7,200	1,538	4,600	2,600
283	John Albert *et al.*	7,000	1,511	4,500	2,500
287	Zerhya Deeb	7,000	1,484	4,500	2,500

No.	Owner	Total	Sq. Ft.	Land	Building
289	Elizabeth Unis	$7,000	1,457	$4,400	$2,600
291	Frank F. Bernard	7,000	1,430	4,300	2,700
293	Mary R. Samaha	7,500	1,535	5,000	2,500
	Cor. Waltham.				
301, 303	Annie C. Elias	43,000	7,071	17,700	25,300
305, 315	Thomas George	23,900	2,330	7,900	16,000
	Cor. Union Park				
327, 333	Ella T. Yavner	18,800	3,726	8,400	10,400
	Cor. Upton.				
335	John C. Ward *et al.*	26,000	3,750	11,300	14,700
339	H. W. Baxter, Jr. *et al.*	6,500	1,164	2,800	3,700
341, 343	H. W. Baxter, Jr. *et al.*	15,000	2,700	5,400	9,600
345, 349	Diab Salami *et al.*	9,000	1,620	4,000	5,000
351, 363	Stephen S. Bartlett *et al.*	13,500	3,900	11,300	2,200
	Cor. West Dedham.				
365	Roger G. Maloof	6,000	940	4,200	1,800
367	Jacob Tatlebaum	3,600	940	2,800	800
369	Max Long	3,900	1,000	3,000	900
371	Mary E. Connolly *et al.*	4,300	1,000	3,000	1,300
373	Rose Gaffney	4,300	954	2,900	1,400
375	Teresa Blaher	4,500	954	2,900	1,600
377	William B. Lowe	4,300	954	2,900	1,400
379, 381	Etta Goddess	4,700	950	2,900	1,800
383, 387	Alice C. Dow	6,500	998	4,500	2,000
	Cor. West Canton.				
389, 393	Stephen F. Akiki	10,200	2,400	9,800	400
395	Jane T. Buchanan	6,800	1,928	5,300	1,500
397	*Shake V. Kastarian *et al.* trs.	29,000	6,084	16,700	12,300
401	**Shake V. Kastarian *et al.* trs.	6,800	1,994	5,400	1,400
407, 407A	Royal Arcanum	45,000	2,500	10,000	35,000
409	Royal Arcanum	21,300	2,558	7,500	13,800
411	Mary A. Boothby	10,700	2,500	7,400	3,300
413	Mary A. Boothby	12,400	2,500	7,400	5,000
415, 419	*Episcopal City Mission	48,000	5,125	18,000	30,000
	Cor. Pembroke.				
423	Realty Inc.	17,100	2,200	8,800	8,300
425	George E. Kenen	9,600	2,183	6,600	3,000
427	Leander A. Cliff	10,000	2,110	6,300	3,700
429	Mary E. Brock	10,300	2,183	6,600	3,700
431	Maurice J. Ferris	10,600	2,183	6,600	4,000
433	Farrah G. Farrah *et al.*	9,100	2,183	6,600	2,500
435	Gus Vaitio	12,000	2,183	8,700	3,300
	Cor. West Newton.				

No.	Owner	Total	Sq. Ft.	Land	Building
437	Kaleel A. Kinan	$10,000	2,000	$7,000	$3,000
439	Rose T. Hakim tr.	8,200	2,241	4,500	3,700
441	Sam K. Maloof	8,000	2,241	4,500	3,500
443	Richard Germany *et al.*	8,500	2,241	4,500	4,000
445	Richard Germany *et al.*	8,200	2,241	4,500	3,700
447	Taffey Maher *et al.*	8,500	2,241	4,500	4,000
449	Bridget Buckley *et al.*	8,500	2,241	4,500	4,000
451	Helen Terrell	8,500	2,241	4,500	4,000
453	*Tem. Home for Wk. Wom.	12,800	2,308	8,200	4,600
	Cor. Rutland.				
	**First Swed. Bap. Church	32,500	5,812	17,400	15,100
457	Otto Eberling	8,800	2,136	4,300	4,500
463	Tina Sazynsky *et al.*	4,700	1,164	2,700	2,000
465	Josephine E. McCarthy	4,700	1,167	2,700	2,000
467	Alfongs Zeber	41,400	3,896	13,600	27,800
	Cor. West Concord.				
481	Alex Bush *et al.*	8,300	2,220	4,400	3,900
483	Ellen O'Connell *et al.*	8,300	2,220	4,400	3,900
485	David J. Murphy	8,300	2,220	4,400	3,900
499	Joseph Learner	6,400	2,200	4,400	2,000
501	Katherine A. Clark	6,400	2,200	4,400	2,000
503	Alexander Holmes *et al.*	6,400	2,200	4,400	2,000
505	James A. Merrill	6,400	2,200	4,400	2,000
507	Katherine A. Clarke *et al.*	6,400	2,200	4,400	2,000
	Cor. West Springfield				
515, 515A	Mamie B. A. Sarkis *et al.*	11,700	1,450	4,700	7,000
517	*North End Dispensary	6,800	1,527	3,100	3,700
519	*North End Dispensary	6,800	1,524	3,100	3,700
521	Mary Hanna	7,000	1,443	3,300	3,700
525, 529	Marcin Pelka	13,700	2,350	8,200	5,500
	Cor. Massachusetts Avenue				
541, 549	Alles & Fisher, Inc.	75,000	8,000	28,000	47,000
	Cor. Northampton				
551	James E. Stewart *et al.* trs.	12,700	1,442	3,600	9,100
553	Harriott M. Farrar *et al.*	5,300	1,365	2,800	2,500
555	Hubert C. Collins	5,300	1,365	2,800	2,500
557	Thomas W. Chesterton *et al.*	5,300	1,578	3,200	2,100
559	William A. Stone	4,200	1,600	3,200	1,000
561A, 563	Peter Wadoski *et al.*	14,200	2,500	6,800	7,400
	Cor. Camden				
581, 585	*City of Boston	94,200	55,898	94,200	
587, 593	James B. Prescod *et al.* trs.	15,000	3,106	7,000	8,000
	Cor. Lenox				
595, 597	Gladstone St. Clair Nurse *et al.* trs.	14,900	3,948	8,800	6,100

No.	Owner	Total	Sq. Ft.	Land	Building
599	Joseph Carington	$6,100	1,905	$3,100	$3,000
601	William A. Haddad	6,100	1,935	3,100	3,000
603	Abraham Kanter	4,600	1,942	3,100	1,500
605	Antonio Perez	6,100	1,939	3,100	3,000
607	Isaac Goodman	6,100	1,938	3,100	3,000
609	Israel Thesbrough	6,100	1,935	3,100	3,000
611	Lizzie Gamer	4,600	1,944	3,100	1,500
613	Lizzie Gamer	4,600	1,933	3,100	1,500
615	Edward C. Beck	6,100	1,964	3,100	3,000
617, 623	Charles Driver	16,000	5,092	9,400	6,600
	Cor. Sawyer				
625	Vartanoush Ahigian	4,600	880	1,800	2,800
627	John Bogosian *et al.*	3,800	962	1,500	2,300
629	John C. Timiny	3,500	1,033	1,700	1,800
631	Frank S. Winman	3,500	1,046	1,700	1,800
633	John J. Mulligan	3,500	1,061	1,700	1,800
635	Herbert E. Dewar *et al.*	3,500	1,075	1,700	1,800
637	Arthur A. Jones	4,400	1,123	2,000	2,400
	Cor. Kendall				
641	Gay Farwell Steele	6,300	1,600	3,200	3,100
645	Gay Farwell Steele	5,500	1,400	3,100	2,400
647	John J. Mulligan	4,200	1,090	1,900	2,300
649	Josephine M. Coughlin	4,100	1,066	1,800	2,300
651	Robert Greer	4,100	1,056	1,800	2,300
653	Workingmen's Co-op. Bank	3,500	1,056	1,800	1,700
655	Joseph N. Smith	4,500	1,050	1,800	2,700
657, 659	Samuel Barsky	10,200	1,100	2,200	8,000
	Cor. Hammond				
665	Annie Z. Sweet	10,000	2,767	5,500	4,500
667	David B. Chaletzky tr.	8,600	1,200	2,100	6,500
669	David B. Chaletzky tr.	8,600	1,205	2,100	6,500
671	Charles T. Bennett	4,100	1,190	2,100	2,000
673, 675	James T. Smith	7,000	1,371	2,700	4,300
	Cor. Windsor				
679	Mary E. Taylor	16,700	2,518	5,700	11,000
681	Jennie Troib	8,000	2,014	4,000	4,000
683	Jennie Troib	8,000	2,018	4,000	4,000
685	Jesse Goode R. E. Trust, Inc.	9,000	2,022	4,000	5,000
687	Jesse Goode R. E. Trust, Inc.	9,000	2,022	4,000	5,000
689	Jessie E. Shaw *et al.*	9,000	1,984	4,000	5,000
691	Fannie Stone *et al.*	7,500	961	1,900	5,600
693	Fannie Stone *et al.*	9,100	1,250	3,100	6,000
	Cor. Sterling				
697	Freeman N. Johnson	6,600	1,429	3,600	3,000
699	John C. Timiny	4,700	1,350	2,700	2,000
701	Meyer Goldstein *et al.*	4,800	1,384	2,800	2,000

No.	Owner	Total	Sq. Ft.	Land	Building
703	Dora M. Roth	$3,900	1,470	$2,900	$1,000
705	John C. Timiny	4,700	1,341	2,700	2,000
707	John C. Timiny	4,900	1,445	2,900	2,000
709, 719	*M. E. Church Ex. Soc.	35,600	6,260	15,600	20,000
	Cor. Williams				
723, 733	Rox. Stor. Warehouse Co.	82,400	9,694	24,200	58,200
739, 745	M. Rosenberg *et al.* trs.	24,100	3,699	11,100	13,000
747	H. Rosenberg *et al.* trs.	7,600	1,786	3,600	4,000
749	M. Rosenberg *et al.* trs.	7,700	1,857	3,700	4,000
751	M. Rosenberg *et al.* trs.	7,700	1,844	3,700	4,000
753	M. Rosenberg *et al.* trs.	10,000	1,588	4,800	5,200
	Cor. Ruggles				
757	Mary Nichols	11,400	2,221	4,400	7,000
759	Mary Nichols	3,500	2,057	3,100	400
763	Mary S. Dean	6,200	3,576	5,400	800
769, 771	Catherine Connors	18,000	5,981	9,000	9,000
775	*Boston Baptist Mission	17,500	6,330	9,500	8,000
779	Boston Baptist Mission	3,200	840	1,200	2,000
781, 783	Joseph Warren Co-op. Bk.	11,400	4,490	5,800	5,600
787	Bertha M. Andrews	3,000	1,937	2,500	500
789	Bertha M. Andrews	3,000	1,931	2,500	500
793	Gertrude L. B. Carter	3,800	1,973	3,000	800
795	John H. Carter	3,800	1,973	3,000	800
799	Lee H. Reavis *et al.*	5,800	2,220	3,800	2,000
	Cor. 35 Vernon				
803	Abraham Frank	48,700	13,224	21,700	27,000
817	Lewis J. Lerner	51,000	17,070	26,000	25,000
827, 829	Charles Lerner	51,700	23,774	29,700	22,000
2, 4	Joseph W. Guarante	6,000	252	4,500	1,500
8, 14	Leslie Hastings	30,800	2,083	28,100	2,700
24	Leslie Hastings	20,000	1,518	17,500	2,500
	Cor. Warrenton.				
26, 32	Alma F. Currier Valued at 42 Warrenton Street.				
38, 40	Micah Cutler hrs.	14,000	916	10,100	3,900
46, 50	Lazerus Wingersky	24,000	1,853	18,500	5,500
62, 66	Bertha L. Janes	18,000	1,564	9,000	9,000
68, 74	Michael P. Murphy	56,000	6,266	32,900	23,100
	Cor. Ohio.				
76, 82	Jabour J. Battani *et al.*	13,000	1,190	7,100	5,900
	Cor. Corning.				
84, 86	Peter Trovato	10,000	1,087	6,700	3,300
	Cor. Castle.				
112	Walter A. Hopkins *et al.* trs.	275,000	16,240	67,000	208,000
116, 118	Bernard J. Widronack	18,300	3,252	7,300	11,000
120, 122	Bernard J. Widronack	17,400	2,858	6,400	11,000

No.	Owner	Total	Sq. Ft.	Land	Building
124, 126	Veronica Mileski tr.	$13,800	1,501	$5,300	$8,500
128, 130	Rocco Falcione *et al.*	12,500	1,495	6,000	6,500
	Cor. Cobb.				
	* Roman Cath. Archbishop	189,000	16,211	56,700	132,300
	* City of Boston Playground	55,000	21,952	55,000	
156, 160	Celia Chapman	9,200	976	3,900	5,300
170, 174	Morris Miller *et al.*	9,700	1,164	4,700	5,000
176, 178	Ellen E. Bishop heirs	7,800	1,452	5,800	2,000
	Cor. Waterford.				
186, 188	Walton Lunch Co.	62,500	8,994	22,500	40,000
190, 192	Valued at 1095 Washington St.				
	Cor. Garland.				
194, 198	Max Sibulkin	10,500	1,264	5,000	5,500
200, 208	Gertrude A. Mahoney	30,500	2,728	24,500	6,000
	Cor. Dover.				
212, 214	Morris R. Frank *et al.*	11,300	712	7,100	4,200
216	Alfiedo Santoni	6,500	1,339	4,000	2,500
218, 220	Nellie Sullivan	6,300	1,142	3,400	2,900
222	Lois A. Fisk *et al.*	6,400	1,183	3,500	2,900
224	Theodore O. Jacobson *et al.*	6,200	1,085	3,300	2,900
226	Bolus Hadge	6,300	1,141	3,400	2,900
228	Kamil Tablakh	6,600	1,232	3,700	2,900
230	Nedria Habeeb *et al.*	6,900	1,150	4,000	2,900
	Cor. Groton.				
232, 234	Kange Mosie	9,000	1,509	4,500	4,500
236	Mary K. Elias	7,000	1,200	3,000	4,000
238	Molly Harris	7,000	1,200	3,000	4,000
240	Frank Burrows *et al.*	5,800	1,200	3,000	2,800
242	Domenico Di Sciuollo	10,100	1,200	3,600	6,500
	Cor. Briggs Place.				
246	Joseph J. Abdou	6,600	1,200	3,600	3,000
248	Levi Furbush	5,000	1,200	3,000	2,000
250	Simon Schwartz	6,000	1,200	3,000	3,000
252	Sarah Lieb	5,500	1,200	3,000	2,500
254	Sarah Lieb	6,200	1,200	3,600	2,600
	Cor. Bradford.				
256, 260	Dorothy Groover	34,700	3,402	10,200	24,500
262, 264	John S. Abraham *et al.*	12,000	1,473	3,700	8,300
266, 268	Emma K. Shibley	10,000	1,473	3,700	6,300
270	Nellie Lahan *et al.*	10,000	1,473	3,700	6,300
272, 274	Farish M. Botaish	10,000	1,512	3,800	6,200
276	John C. L. Dowling tr.	8,900	1,512	3,800	5,100
278	Solomon Moses	8,900	1,512	3,800	5,100
280	Hikel Jacob Botaish	9,800	1,512	3,800	6,000
280A	Moses Maloof *et al.*	5,900	1,212	3,000	2,900
282	Amelia Nore	6,000	1,212	3,000	3,000
284	Samuel Shaheen	6,000	1,217	3,000	3,000

No.	Owner	Total	Sq. Ft.	Land	Building
286	Salam John	$6,000	1,240	$3,100	$2,900
288	Abdallah Abboud *et al.*	5,600	1,240	3,100	2,500
290	Charles Shahood *et al.*	5,600	1,250	3,100	2,500
292	Abraham K. Fannoney *et al.*	5,600	1,235	3,100	2,500
294	Abraham K. Fannoney *et al.*	5,600	1,243	3,100	2,500
296	Bertha Dubow	5,600	1,157	2,900	2,700
296½	*Baikar Association, Inc.	25,000	3,150	10,200	14,800
	Cor. Waltham.				
298	George M. Maloof	12,200	1,346	4,700	7,500
300	Joseph M. Murad	6,500	1,386	3,500	3,000
302	Peter Shaheen	6,500	1,386	3,500	3,000
304	Michel N. Soffa	7,200	1,870	4,700	2,500
306	George W. Salomen	7,200	1,870	4,700	2,500
308	Edna C. Lovering	7,200	1,870	4,700	2,500
310	Julia M. Cronin	7,200	1,870	4,700	2,500
312	Annie George	9,500	1,870	4,700	4,800
314	Annie George	14,900	1,855	6,500	8,400
	Cor. Union Park Street.				
316	Rachel Ehrenfried	15,700	2,493	8,700	7,000
318	Silas H. Ayer *et al.*	8,200	2,099	4,200	4,000
320	Max Frank	7,200	2,099	4,200	3,000
322	Max Frank	7,200	2,099	4,200	3,000
324	Sieed J. Corey	7,200	2,099	4,200	3,000
326	Harry Barsamian	7,100	2,062	4,100	3,000
328	Julius Dangel	5,900	1,435	2,900	3,000
330	Robert E. Lannon	5,800	1,415	2,800	3,000
332	Frank Brady	6,000	1,495	3,000	3,000
334	James A. Cotter	6,000	1,515	3,000	3,000
336	Julia M. Cronin	6,400	1,945	3,400	3,000
338	Michael C. Fannaras	5,600	1,324	2,600	3,000
340	Daniel E. Daley	5,100	1,070	2,100	3,000
342, 346	Sadie Abdallah tr.	12,700	2,400	7,200	5,500
	Cor. Pelham.				
348	Martha Karagezion	5,600	1,273	3,500	2,100
350	Joseph A. Batal	6,600	1,262	3,500	3,100
352	Joseph A. Batal	6,600	1,275	3,500	3,100
	Cor. West Dedham.				
364, 366	Joseph A. Hodge *et al.*	12,200	1,530	6,200	6,000
368	Anna S. Wilkins *et al.*	5,300	1,300	3,300	2,000
370	Alice E. Donoghue	4,500	1,060	2,600	1,900
372	Albert J. Benfield	3,700	1,100	2,700	1,000
374	Mary Halax	3,100	915	2,300	800
376	Elizabeth M. Keane	3,300	918	2,300	1,000
378	Cecil J. Purland *et al.*	3,500	915	2,600	900
382, 384	Clara J. Nightingale	10,000	1,803	7,200	2,800
	Cor. West Canton.				

No.	Owner	Total	Sq. Ft.	Land	Building
390	Howard D. Lovering	$7,200	1,350	$5,100	$2,100
392, 394	Morris Kowlanz	17,000	2,088	5,600	11,400
	Cor. Haven.				
446	Helen Glennon *et al.*	5,400	1,452	2,900	2,500
448	Mary Sayr	4,900	1,452	2,900	2,000
450	Anna F. Hayes	5,100	1,452	2,900	2,200
452, 452A	Joseph E. Jadoon *et al.*	8,800	1,584	4,800	4,000
	Cor. Rutland.				
454	See 24 Rutland St.				
456	Annie E. Harold	5,800	1,134	2,300	3,500
458	Clement C. Payne *et al.*	5,800	1,134	2,300	3,500
460	John J. Hasson	6,100	1,134	2,600	3,500
	Cor. Cumston Place.				
462	Pearl E. Jackson	6,200	1,417	3,200	3,000
464	Elinore Donoghue *et al.*	5,800	1,386	2,800	3,000
466	Amelia Ghiz	5,800	1,386	2,800	3,000
468, 470	John Joseph *et al.*	9,500	1,512	4,500	5,000
	Cor. West Concord.				
474	Peter Wadoski	15,600	1,104	4,400	11,200
476	Peter Wadoski	10,900	2,363	5,900	5,000
478	Mary A. Lydon	17,900	2,364	5,900	12,000
480	Felice Nazzarella	21,200	2,415	6,000	15,200
	Cor. De Blois.				
482, 490	Artin M. Arontian	24,800	1,956	6,800	18,000
	Cor. Worcester.				
494, 500	James Cody *et al.*	30,000	2,016	7,000	23,000
	Cor. Stevens.				
502	Angelina M. Whalen *et al.*	5,200	1,345	3,100	2,100
504	Nettie D. Pack	5,700	1,348	2,700	3,000
506	James H. Willis *et al.*	5,000	1,022	2,000	3,000
508	Aida M. Bourne	5,000	1,028	2,000	3,000
510, 512	Mary A. Winslow tr.	7,200	1,160	3,200	4,000
	Cor. West Springfield				
514, 516	Mollie Fafel	8,700	1,314	3,700	5,000
518	Julia Francis	4,600	1,098	2,100	2,500
520	Crispin C. Hall	4,800	1,175	2,300	2,500
	Cor. Chester Place				
540	Mary Hanley	5,000	796	1,800	3,200
542	William Hanley	5,000	796	1,800	3,200
544	Florence I. Wills	5,000	1,017	2,000	3,000
546	George Sakers *et al.*	5,500	1,017	2,000	3,500
548	James M. Burr	5,500	1,017	2,500	3,000
	Cor. Northampton				
550, 552	Harris Frank	6,900	900	2,400	4,500
554	Harris Frank	5,200	900	2,000	3,200
556	Harris Frank	2,200	900	2,000	200
558, 558A	Harris Frank	2,200	900	2,000	200

You Do Not Pay Rent Years in Advance— Why Your Insurance?

WAMCO

Buy **WAMCO** *Insurance*
WILLIAM A. MULLER & CO., Corp.
55 Kilby St. Business Est. 1847 Boston

No.	Owner	Total	Sq. Ft.	Land	Building
560	Harris Frank	$2,200	900	$2,000	$200
562, 564	Marion Chebook	5,100	2,950	4,900	200
	Cor. Camden				
572	Rose Gibran	5,000	2,700	4,000	1,000
574, 576	Bessie Kaplan	6,000	3,435	6,000	
578, 580	Bessie Kaplan	9,400	3,855	7,700	1,700
584, 586	Margaret E. Robinson	7,200	2,330	4,700	2,500
588, 594	Etta F. Barron	13,200	7,247	12,700	500
	Cor. Lenox				
598, 606	Sarah T. Leavitt	16,000	9,119	14,000	2,000
608	Thomas A. Blake	9,900	2,307	4,400	5,500
610	Albert E. Costa	9,900	2,321	4,400	5,500
612	Isaac Goodman	10,100	2,673	4,600	5,500
614	Debby Goodman	10,200	2,691	4,700	5,500
616	Katherine A. Clark	9,700	2,421	4,200	5,500
618	Debby Goodman	9,700	2,461	4,200	5,500
622	Philip Pearlman *et al.*	5,400	4,847	4,900	500
624, 626	Charles H. Seales *et al.*	6,600	2,411	4,600	2,000
628	Edward Moakley	2,600	1,335	2,600	
630	John Bogosian *et al.*	4,900	1,162	2,100	2,800
r. 634	Edward Moakley	2,000	4,875	1,200	800
634	Edward Moakley	4,700	1,406	2,700	2,000
636, 640	Sarah B. Plodnick	6,300	1,728	3,300	3,000
	Cor. Woodbury				
644	Charles G. Way	10,100	5,050	9,600	500
648, 652	Charles G. Way	9,300	1,392	3,500	5,800
	Cor. Arnold				
654, 658	Harry Geller	13,600	4,820	9,600	4,000
660	Henry C. Meade *et al.*	5,100	1,131	2,100	3,000
662	Jesse Good R. E. Trust, Inc.	5,500	1,349	2,500	3,000
664	Simmie Evans	5,500	1,314	2,500	3,000
666	Abraham Sweet	6,500	1,739	3,500	3,000
	Cor. Ball				
670	Mary F. Ballou	6,200	1,359	2,700	3,500
672	Mary F. Ballou	5,600	1,197	2,100	3,500
674	Clara C. F. Steele	5,600	1,167	2,100	3,500
676	Edmund C. Rochester *et al.*	5,600	1,165	2,100	3,500
	*Twelfth Baptist Society	32,000	5,869	12,000	20,000
	Cor. Madison				
686-692	Jesse Goode R. E. Trust Inc.	24,000	6,046	12,000	12,000
694	Alice L. Lynch	3,900	1,187	2,100	1,800
696	Thomas G. Schuyler	3,800	1,140	2,000	1,800
698	Walter Donovan *et al.*	3,900	1,076	2,100	1,800
	Cor. Sterling				
702, 704	Aaron Paretchanian	9,900	1,366	3,400	6,500

No.	Owner	Total	Sq. Ft.	Land	Building
706, 708	William Weeks	$6,600	1,305	$2,600	$4,000
710	Simon Stone *et al.*	6,700	1,341	2,700	4,000
	*Seventh Day Adv. Assn.	12,000	2,496	5,000	7,000
714	Joseph Neustadt	6,500	1,354	2,700	3,800
716	Joseph Neustadt	6,400	1,297	2,600	3,800
718	Rebecca Turchon	6,300	1,227	2,500	3,800
720	Rebecca Turchon	8,500	1,806	4,500	4,000
	Cor. Williams				
724	Sadie Kadish	12,000	1,903	4,800	7,200
726	James R. Murphy	8,500	1,337	2,700	5,800
730, 734	William Lightbourne	9,000	1,202	2,400	6,600
736	Anna Katz	4,000	2,140	3,700	300
738	*Holy Christian Church	4,600	2,492	4,400	200
740, 744	Morris Zabar *et al.*	11,200	1,616	3,200	8,000
	Cor. Winthrop Place				
746	M. Rosenberg *et al.* trs.	15,000	4,405	9,900	5,100
750	M. Rosenberg *et al.* trs.	15,600	4,705	10,600	5,000
	Cor. Ruggles				
758	Samuel Novick	3,400	1,356	2,400	1,000
762, 766	Bertha Carp	22,500	2,974	5,200	17,300
770	John P. Harris	7,300	2,223	3,300	4,000
774	Enrico Lodi *et al.*	12,800	2,734	4,800	8,000
	John K. Sartwell	4,700	3,132	4,700	
782	George S. Clay *et al.*	6,500	3,036	4,500	2,000
784	William H. Taylor *et al.*	2,500	1,740	1,700	800
r. 786	William H. Taylor *et al.*	2,400	2,000	2,000	400
788	Michael Kearns	3,800	2,956	3,000	800
r. 792	Annie Gould	2,200	1,473	1,500	700
792	Mary E. O'Hara	3,200	1,750	2,600	600
r. 794	James Doherty *et al.*	1,900	1,395	1,400	500
794	John F. Burns	6,800	1,668	2,500	4,300
796	Hilma M. Callahan	5,400	2,948	4,400	1,000
	Cor. Vernon				
806	F. C. Church, Jr., *et al.*	30,300	14,126	28,300	2,000
808	Shell Eastern Petroleum Products, Inc.	17,600	7,318	14,600	3,000
S. Side	Boston El. R'way Co.	25,500	12,742	25,500	
832	Jessie Sennett	5,500	2,025	4,000	1,500

SHAWMUT STREET

9, 11	The Mass. Gen. Hospital	77,000	2,688	32,200	44,800
13, 15	*Harenick Assn.	50,000	3,183	47,700	2,300
17	Honora E. Quealey *et al.*	10,500	702	9,100	1,400
19	Cyrus Sargeant hrs.	12,000	700	9,800	2,200
	Cor. Church.				
6	John F. Eichorn *et al.*	5,000	760	4,500	500
8, 14	Included with 15, 17 Piedmont Street.				

No.	Owner	Total	Sq. Ft.	Land	Building
16	Marifran Realty Corpn.	$9,000	777	$5,200	$3,800
18	Helen E. Goodnow	9,000	744	5,100	3,900
20	Jane F. Enright	9,000	830	5,800	3,200
22	Elizabeth M. Sullivan *et al.*	5,500	402	2,800	2,700

SHEAFE STREET

5	Fannie Rossetti	12,000	1,082	3,200	8,800
7	Rosario Pedi *et al.*	12,000	1,080	3,200	8,800
9	Pietro Moschella *et al.*	4,500	1,100	2,700	1,800
11	Pietro Moschello *et al.*	21,500	2,748	6,900	14,600
13	Adamo Abruzzese	14,000	1,900	5,700	8,300
15	Salvatore Masiello	10,500	1,700	5,100	5,400
17	Generoso Cella	8,500	1,203	3,600	4,900
19	Antonio Di Angelis *et al.*	8,500	1,203	3,600	4,900
21	Conchetta Cataldo	8,000	1,112	3,300	4,700
23	Mary Palermo	8,000	1,203	3,600	4,400
25	Giuseppe Chiuccariello *et al.*	11,000	1,206	3,600	7,400
27	Pietra Moschella *et al.*	11,800	1,425	4,300	7,500
29	Carmela Covino	10,500	1,218	3,700	6,800
30	Michele Lochiatto *et al.*	8,000	950	2,800	5,200
31	Michele Lochiatto *et al.*	8,000	1,005	3,000	5,000
33	Anastasia Mazzaro	10,500	1,370	4,000	6,500
35	Felice Reppucci *et al.*	7,500	1,500	4,500	3,000
37	Pietro Moschella *et al.*	14,500	2,365	7,100	7,400
41	Donata Rossi *et al.*	13,500	1,635	4,900	8,600
43	Rosa Marino	9,500	870	3,500	6,000

4, 6	Francesco P. Fiore *et al.*	9,500	969	2,900	6,600
8, 10	Calerio Prisco *et al.*	13,000	1,057	3,200	9,800
16, 18	Mariannina LoPilato	22,500	2,645	7,900	14,600
20	Realty Inc.	25,500	2,051	6,200	19,300
22	Massimino Luongo *et al.*	9,000	1,030	3,100	5,900
24	Antonio DiPaolo *et al.*	10,500	1,116	3,300	7,200
26, 28	Dominico Colarusso *et al.*	17,500	2,374	7,100	10,400
32	Felice Ferrantino *et al*	7,600	801	2,400	5,200
34	Biaggio DeLuca *et al.*	7,000	774	2,300	4,700
36	Manuela Di Pietro	7,000	774	2,300	4,700
38	Rosa Cirignano	7,000	774	2,300	4,700
40, 42	Nunzia Orlandella	19,000	1,712	6,800	12,200

SHERWIN STREET

1	Israel Dores *et al.*	2,200	871	600	1,600
3	Israel Dores *et al.*	2,200	790	600	1,600
5	John J. McMahon	2,200	790	600	1,600

No.	Owner	Total	Sq. Ft.	Land	Building
2	Ulisse Pulcinelli hrs. *et al.*	$2,400	1,084	$800	$1,600
4	Ulisse Pulcinelli hrs. *et al.*	2,200	884	600	1,600
Lot 23	Emilia Puccinelli	500	675	500	

SINGLETON STREET

1	Guiseppe Scilbra *et al.*	2,100	900	500	1,600
3	Guiseppe Scilbra *et al.*	2,200	945	600	1,600
2	Joseph H. McCreedy	2,200	1,029	600	1,600
4	Joseph H. McCreedy	2,200	971	600	1,600
Lot 20	William E. Robinson	600	745	600	

SLEEPER STREET

11, 37	Boston Wharf Co.	363,000	45,193	158,000	205,000
51	United Shoe Mach. Co.	405,000	19,398	77,600	327,400
	East Side.				
30	United Shoe Mach. Co.	63,000	10,523	36,800	26,200
68, 88	N. Y., N. H. & H. R. R. Co.	87,000	26,700	79,300	7,700
	West Side.				

SMITH COURT

3	Elinor K. B. Snow	5,400	1,711	3,400	2,000
5	Elinor K. B. Snow	2,500	667	1,300	1,200
7	Effie V. Jordan	2,500	544	1,000	1,500
4	Valued at 38 South Russell Street.				
	Cor. Holmes Alley.				
	*Congregation Lebaviz	11,000	3,277	5,800	5,200
2	Rhoda J. Ryan	4,300	1,536	2,300	2,000

SNELLING PLACE

1	Floriano Monaco	4,700	609	600	4,100
2	Lucido Colorusso	4,700	618	600	4,100
3	Michaele Cobitoso *et al.*	4,500	630	600	3,900
	*City of Boston	310,000	9,427	28,300	281,700

SNOWHILL STREET

9	Michael Casoli *et al.*	2,000	660	2,000	
11	Angelo Cataldo	7,500	1,034	3,100	4,400
13	Fiorente Ruggiero *et al.*	7,000	942	2,800	4,200
15	Filomeno Leone	5,500	654	2,000	3,500
17	Francesco Capone *et al.*	8,200	917	2,800	5,400
19, 21	Francesco Laricca	6,000	950	1,900	4,100
31	Rosa La Rosa	9,000	907	2,700	6,300
33	Teresa Fortunato *et al.*	7,000	640	1,900	5,100
	Cor. Hull.				
42, 46	Michele Belmonte *et al.*	16,000	1,525	4,600	11,400

Wm. Pease O'Brien
Commercial Real Estate 209 Washington St.

No.	Owner	Total	Sq. Ft.	Land	Building
47	Giuseppe Ciampa *et al.*	$2,000	422	$800	$1,200
48	Guiseppe Ciampa hrs.	2,800	699	1,400	1,400
49	Carmela Di Gregorio	3,000	863	1,700	1,300
50	Angelina Vettraino	6,300	833	1,700	4,600
51	Carmine Fiorentino *et al.*	5,800	675	1,400	4,400
52	Carmine Fiorentino	5,700	650	1,100	4,600
53	Robert S. Chase *et al.*	2,300	625	1,300	1,000
54	Robert S. Chase *et al.*	3,000	430	1,300	1,700
55	Joseph Dotoli	4,000	743	1,500	2,500
56	Salvatore Cogliano	3,000	593	1,200	1,800
57	Anthony V. Profita	4,800	536	1,100	3,700
58	Antonio Caprigno *et al.*	6,500	735	1,500	5,000
59	Gaetano Novello *et al.*	7,000	809	1,600	5,400

SOMERSET STREET

3	Thompson S. Sampson, Jr.	46,000	1,900	34,200	11,800
5	Waldorf System Inc.	50,000	1,975	29,500	20,500
	Cor. Pemberton Square.				
	Court House valued on Pemberton Square.				
39, 43	James Petkun tr. *et al.*	198,000	7,964	111,500	86,500
	Cor. Howard.				

8, 12	*Harry E. Burroughs Newsboys Foundation, Inc.	225,000	8,000	128,000	97,000
14	Boston City Club	675,000	11,628	134,300	540,700
	Cor. Ashburton Place.				
16	*Boston Archt. Club	40,000	2,300	25,300	14,700
18	*Simmons Female College	35,000	2,264	22,600	12,400
20	*Comth. of Mass.	800,000	7,929	126,900	673,100
24	Rosalind E. Savage	17,200	2,500	11,200	6,000
26	Cyrus Sargeant hrs.	16,700	2,953	13,200	3,500
28	Cyrus Sargeant hrs.	27,000	1,575	20,400	6,600

SOUTH STREET

13, 23	Thompson's Spa Inc.	261,000	5,287	169,200	91,800
25, 27	Boston S. D. & Tr. Co. trs.	83,300	2,514	75,400	7,900
31, 33	Augustus F. Goodwin	73,000	2,942	67,600	5,400
39	Home Savings Bank	93,500	2,945	82,400	11,100
43	William J. Stober	80,000	2,857	71,400	8,600
49, 51	Mass. Hosp'l Life Ins. Co.	75,000	2,603	65,000	10,000
55, 59	Henry G. Lapham	85,000	2,798	78,300	6,700
63, 65	Mass. Hosp'l Life Ins. Co.	97,800	2,713	78,400	19,400
67, 71	Abraham C. Ratshesky *et al.* trs.	126,000	2,820	112,800	13,200

C. W. Whittier & Bro. ***Real Estate Brokers***
82 DEVONSHIRE STREET SHAWMUT BANK BUILDING
Selling, Leasing and Management of Business Property a Specialty

No.	Owner	Total	Sq. Ft.	Land	Building
73, 75	J. S. Barnet & Sons, Inc.	$135,000	2,619	$120,500	$14,500
	Cor. Essex.				
103, 107	Willard P. Smith *et al.*	263,900	10,695	213,900	50,000
121, 123	Robt. H. Gardiner *et al.* trs.	50,000	1,777	40,800	9,200
127, 131	Beebe Realty Corpn.	160,000	7,058	127,000	33,000
137, 139	Geo. L. De Blois *et al.* trs.	42,000	2,064	35,100	6,900
143, 145	Geo. L. De Blois *et al.* trs.	153,600	7,399	140,600	13,000
	Beach.				
179, 193	Mass. Realty Coml. Co.	175,000	4,761	119,000	56,000
195, 201	Beacon Holding Co.	218,600	7,131	121,200	97,400
207, 209	R. H. Gardiner *et al.* trs.	110,000	4,864	82,700	27,300
	Anastasia Keefe tr.	20,000	872	20,000	
	Cor. Kneeland.				
235, 255	Edison Electric Co. Valued at 153, 173 Kneeland St.				
257, 311	Consolidated with Boston & Albany Yard.				

14	R. H. Storer *et al.* trs.	183,400	7,080	155,200	28,200
	(Linwood Place.)				
16, 18	Warren B. P. Weeks *et al.*	45,000	1,182	41,400	3,600
20, 22	Herbert B. Bailey tr.	54,000	1,075	45,200	8,800
24, 26	Elmwood Investment Co.	55,200	1,045	49,100	6,100
	Cor. Linwood Place.				
30, 40	H. L. Shattuck *et al.* trs.	373,000	10,358	362,500	10,500
	Cor. Waverly Place.				
44, 46	Richard Young	66,500	1,997	61,900	4,600
48, 50	Richard Young	89,800	2,165	75,800	14,000
52, 54	Richard Young	128,200	2,534	109,000	19,200
	Cor. Essex.				
58, 64	Perkins Inst. for the Blind	208,500	3,846	176,900	31,600
68, 74	George A. Carpenter	75,000	1,757	70,000	5,000
	Cor. East.				
76, 86	Fannie E. Morrison	202,500	4,462	169,600	32,900
90, 94	Harry L. Rice *et al.* trs.	68,600	2,223	62,200	6,400
96, 100	Harry H. Ham *et al.* trs.	59,500	2,082	56,200	3,300
102, 106	Elmwood Investment Co.	72,200	2,125	63,700	8,500
108, 112	A. C. Ratshesky *et al.* trs.	63,000	1,834	50,100	12,900
114, 122	Valued at 130 Beach Street.				
	Cor. Beach.				
164, 172	William M. Collins *et al.* trs.	54,000	2,283	45,700	8,300
184, 190	Walter C. Lewis	200,000	6,037	120,700	79,300
192, 194	E. Sohier Welch *et al.* trs.	85,500	2,950	59,000	26,500
210, 212	Albert R. Rosenthal. Valued at 769 Atlantic Avenue.				

SOUTH CEDAR PLACE

1	Henry G. Smith *et al.* Valued at 20 Melrose Street.				
2	Anastasia H. Howard *et al.*	4,000	1,327	2,700	1,300

No.		Owner	Total	Sq. Ft.	Land	Building
		Cor. Pitts.				
1,	5	Salvatore Greco	$25,000	2,785	$11,100	$13,900
7,	9	Rosario Tortorella	17,500	1,957	5,900	11,600
	11	Concetta F. Mondello	5,500	927	2,800	2,700
	13	Francis J. Howard tr.	5,000	855	2,600	2,400
	15	Francis J. Howard tr.	8,000	1,300	3,900	4,100
	17	Margaret Sansone	8,000	791	2,400	5,600
19,	23	Valued at 126 Merrimac St.				
	25	Antonio De More *et al.*	10,000	1,228	3,700	6,300
	29	Guiseppe Silvestro *et al.*	13,900	1,805	5,400	8,500
	33	Luigi Cassaro *et al.*	12,500	1,218	3,700	8,800
	37	Luigi Cassaro *et al.*	12,500	1,225	3,700	8,800
	39	Sarah Shapiro	16,000	1,208	6,000	10,000
		Cor. Norman.				
	45	Anthony A. Bicchieri	9,000	1,370	5,500	3,500
	49	Francesca Spinale *et al.*	7,500	1,110	3,300	4,200
	51	Giuseppe Solmiero	9,000	1,080	3,200	4,800
	53	Patrick J. Swift	8,000	1,169	3,500	4,500
55,	57	Abele G. Panico	8,000	1,169	3,500	4,500
	59	Carmelo Amento *et al.*	8,000	1,169	3,500	4,500
16,	18	Sabato Vitello	16,000	3,170	9,500	6,500
	20	Jennie De Maggio *et al.*	18,000	1,869	9,300	8,700
		Cor. Hale.				
	28	Mary G. Saraceno	28,000	1,998	10,000	18,000
30,	32	Margaret Sansone	10,000	1,310	3,900	6,100
	34	Margaret Sansone	8,000	1,960	5,900	2,100
		Cor. Norman.				
	54	Antoinina Caccicio	6,000	800	4,000	2,000
	56	Antoinina Caccicio	6,000	750	3,700	2,300

SOUTH MARKET STREET

		Cor. Merchants Row.				
1,	3	Geo. L. De Blois *et al.* trs.	105,000	1,820	100,100	4,900
4,	5	Mary Schlesinger *et al.* trs.	65,000	1,495	59,800	5,200
6,	7	Patten Restaurant Co.	65,000	1,495	59,800	5,200
8,	9	Wm. W. Vaughan *et al.* trs.	58,000	1,495	52,300	5,700
11,	15	Wm. H. Slocum *et al.* trs.	115,000	2,990	104,700	10,300
16,	18	Wm. H. Slocum *et al.* trs.	50,000	1,500	45,000	5,000
19,	20	Harris Swartz	50,000	1,495	44,900	5,100
21,	23	C. W. Chamberlain *et al.* trs.	50,000	1,495	44,900	5,100
24,	25	C. W. Chamberlain *et al.* trs.	55,000	1,495	44,900	10,100
26,	27	Joseph Morrill *et al.* trs.	55,000	1,500	45,000	10,000
29,	31	Joseph Morrill *et al.* trs.	50,000	1,500	45,000	5,000
32,	33	R. D. Sears *et al.* hrs.	65,000	1,500	45,000	20,000

C. W. Whittier & Bro. ***Real Estate Brokers***
82 DEVONSHIRE STREET SHAWMUT BANK BUILDING
Selling, Leasing and Management of Business Property a Specialty

No.	Owner	Total	Sq. Ft.	Land	Building
34, 35	Robert B. Stone *et al.* trs.	$50,000	1,495	$44,900	$5,100
36, 37	George C. Brewer *et al.*	50,000	1,495	44,900	5,100
38, 40	R. H. Gardiner *et al.* trs.	50,000	1,495	44,900	5,100
41, 42	Angelo Realty Co.	50,000	1,495	44,900	5,100
43, 44	Alfred Sears *et al.*	50,000	1,495	44,900	5,100
45, 46	E. H. Eldredge *et al.*	50,000	1,500	45,000	5,000
47, 48	George T. Cruft	62,000	1,495	52,300	9,700
49, 50	Elizabeth C. Hyland	75,000	1,495	59,800	15,200
52, 53	James Egerton hrs. *et al.*	105,000	1,820	99,100	5,900
	Cor. Commercial.				
69, 71	Harry S. Hall	75,000	2,580	56,200	18,800
73, 75	Boston S. D. & Tr. Co. tr.	60,000	2,586	51,100	8,900
77, 79	Ruth Neill	50,000	2,500	40,900	9,100
83	Sinclair Sales Co.	50,000	2,573	40,900	9,100
85, 87	Samuel H. Hudson *et al.*	50,000	2,573	40,900	9,100
89, 91	Boston S. D. & Tr. Co. trs. *et al.*	50,000	2,573	40,900	9,100
93, 95	Liv'ston Cushing *et al.* trs.	45,000	2,573	40,900	4,100
97, 115	John White, Jr., *et al.* trs.	100,000	7,511	95,300	4,700
70, 72	Liv'ston Cushing *et al.* trs.	55,000	2,493	49,800	5,200
74, 78	Lizzie McClure Bird	55,000	1,916	47,900	7,100
80, 82	Geo. K. Clarke *et al.* trs.	45,000	1,854	40,800	4,200
84, 86	P. & F. of Harvard Col.	45,000	1,792	39,400	5,600
88, 92	Carolyn H. Smith *et al.*	55,500	2,278	50,100	5,400
94	John White, Jr., *et al.* trs.	23,000	1,058	21,200	1,800

SOUTH RUSSELL STREET

11	Annie Siegel	7,500	980	3,100	4,400
13	Walter J. Sugden	8,300	765	2,300	6,000
15	Florence M. McChesney	1,800	336	1,000	800
17	Rae Levy	14,000	1,348	4,000	10,000
19	Wendla M. Salim	7,000	878	3,100	3,900
21	Anna Desmond	4,000	504	1,700	2,300
23	Ethel P. Potter	7,000	505	1,700	5,300
25	Robert W. S. Schulz	6,000	630	2,200	3,800
27	Arthur Jones	5,500	630	2,200	3,300
29	Helen B. Jones	6,000	650	2,200	3,800
31	Bessie N. Page *et al.*	7,000	650	2,200	4,800
33	Grace L. Vaughn	6,500	670	2,300	4,200
35	Selma Peckerman	6,500	665	2,300	4,200
37	Annie Siegel	10,000	647	2,200	7,800
39	Carrie C. L. Kramer	5,000	630	2,200	2,800
41	Margaret L. Dodd	9,000	656	2,200	6,800
43	A. A. Linnell *et al.* excrs.	5,300	1,440	4,300	1,000

No.	Owner	Total	Sq. Ft.	Land	Building
47	Alfred E. Cleveland	$8,000	700	$2,400	$5,600
49	Alfred E. Cleveland	8,000	700	2,400	5,600
8	Fannie Springer	7,100	811	2,400	4,700
12	Fannie Springer	7,100	867	2,600	4,500
14	Annie McGonagle *et al.*	6,000	750	2,000	4,000
16	Catherine Burack	6,500	768	2,300	4,200
18	Jessie M. Torey tr.	4,500	769	2,300	2,200
34	Joseph Shelevsky	15,500	1,820	5,500	10,000
36	Bessie Glassman	8,500	1,114	3,300	5,200
38, 38A	Joe Shneider	14,000	1,933	5,800	8,200
40, 40A	Oscar E. Blomquist	8,000	1,084	3,300	4,700
42	Thomas Williams	7,500	1,183	3,600	3,900
44	Anne E. Ramey	8,500	1,186	3,600	4,900
46	John F. O'Brien *et al.*	5,800	1,188	3,600	2,200
48	Mary M. Belt	5,800	1,190	3,600	2,200
50	Joshua Backus dev.	5,200	1,192	3,200	2,000
52	Beatrice Bacon	11,500	1,194	3,600	7,900
54	Beatrice Bacon	11,500	1,237	3,800	7,700
56	Beatrice Bacon	11,500	1,269	3,800	7,700
58	Beatrice Bacon	11,500	1,267	3,800	7,700
	SPEAR PLACE				
3	Joseph Latoof *et al.*	5,300	651	3,300	2,000
4	Joseph Latoof *et al.*	2,800	672	1,800	1,000
5	Joseph Latoof *et al.*	2,900	689	1,900	1,000
Form 6, 7, 8	Michael P. Murphy	8,800	3,510	8,800	
	SPRING STREET				
5	Morris Lipper *et al.*	8,400	964	3,400	5,000
7	Harris Tarlinsky	10,000	1,720	5,200	4,800
9-11	David Gillis	9,000	1,016	3,000	6,000
r. 11	Lena Levenson	1,900	1,117	1,100	800
13	Ida Gordon	6,600	975	3,100	3,500
15	William A. Connelly	11,500	1,700	5,100	6,400
17	Sarah Golner	16,500	1,745	5,600	10,900
19	Valued at 191, 193 Chambers Street.				
	Cor. Chambers.				
27, 29	Valued at 190, 194 Chambers Street.				
31, 35	Barney Sheff	23,500	5,784	17,300	6,200
	Cor. Milton				
37	Michael F. Kelly	9,000	1,000	3,500	5,500
39	Esther Slosberg *et al.*	13,000	1,000	3,000	10,000
41	Realty Inc.	5,100	1,027	2,800	2,300
43	Realty Inc.	5,100	1,027	2,800	2,300
45	Tillie Silver	10,500	1,002	4,000	6,500
	Cor. Poplar.				

No.	Owner	Total	Sq. Ft.	Land	Building
49	Pauline Weiner	$7,500	660	$2,300	$5,200
51	Julius Margolis	12,500	1,334	4,000	8,500
53	Philip Winnick *et al.*	13,000	1,317	4,000	9,000
55	Thomas Finkelstein *et al.* trs.	6,900	525	1,900	5,000
57	*Mass. General Hospital	2,500	694	2,500	
59	Sarah Rosenberg	7,400	792	2,400	5,000

Cor. Leverett.

2	Valued at 100 Leverett Street.				
4	Bennie Shenker	9,000	924	3,700	5,300
6	Morris Berkowitz hrs.	8,000	924	3,000	5,000
8	Philip Schwachman	9,500	1,000	3,000	6,500
10	Sophie Flakser	7,500	898	2,700	4,800
12	Fannie Hermann	7,200	897	2,700	4,500
14	Anna C. Maguire	8,000	847	2,500	5,500
16	Henry Lesser	14,100	1,715	5,100	9,000
18	Harry Lesser	14,500	1,716	5,600	8,900
26, 28	Valued at 182, 186 Chambers Street.				
30	Maizie Phillips	14,700	1,756	5,700	9,000
32	Gussie Schnipper	14,400	1,600	5,200	9,200
34, 36	Henry Lesser	10,300	1,000	3,500	6,800
38, 44	Henry Lesser	24,000	2,160	8,600	15,400
	Cor. Poplar.				
48	Julius Sundook	8,500	971	3,100	5,400
50	Henry M. Swift	8,800	1,344	4,000	4,800
52	Ida Margolis	9,000	1,274	3,800	5,200
54	Ida Margolis	9,000	1,126	3,700	5,300
56, 58	Jack Simblist *et al.*	17,000	1,797	6,200	10,800
60	Mary Simblist	18,000	1,100	4,400	13,600
	Cor. Allen.				

SPRING STREET COURT

1	*Mass. General Hospital	1,900	667	900	1,000
2	*Mass. General Hospital	2,000	700	900	1,100
3	*Mass. General Hospital	1,600	618	800	800
4	*Mass. General Hospital	2,000	1,000	1,200	800
5	Michael Andelman	2,500	707	1,300	1,200

SPRUCE STREET

1	Laurence H. H. Johnson	26,400	1,496	19,400	7,000
	Cor. Chestnut.				
3	Clarence H. Pond	29,200	1,230	12,200	17,000
r.	Women's Republican Club	14,800	2,460	14,800	

No.	Owner	Total	Sq. Ft.	Land	Building
r.	Women's Republican Club	$14,500	1,230	$7,300	$7,200
2	Mary S. Curtis	38,900	1,435	18,700	20,200
	Cor. Chestnut.				

STANHOPE STREET

13, 19	Jeremiah S. Connors	55,000	4,420	35,400	19,600
21, 23	Wm. F. Read *et al.*	25,000	1,804	12,600	12,400
25	Albert A. Pope hrs.	22,500	1,760	14,000	8,500
29	Automotive Rad. Corpn.	18,000	1,760	12,300	5,700
31, 33	Samuel Robinson	29,000	2,400	16,800	12,200
35, 37	Philip J. Crossman	22,000	2,400	16,800	5,200
39	First Nat. Bank tr.	17,000	1,760	12,300	4,700
41	Patrick Bandini *et al.*	17,000	1,760	12,300	4,700
43	Elias Galassi	17,500	1,810	12,700	4,800
45	Arthur A. Williams	15,000	1,760	10,600	4,400
	Cor. Morgan.				
40, 48	James H. Proctor *et al.* trs.	150,000	8,744	70,000	80,000
50	L. K. Liggett *et al.* trs.	29,600	2,955	29,600	
54, 56	L. K. Liggett *et al.* trs.	40,000	3,338	40,000	
	Cor. Clarendon.				
62, 64	John P. Meade *et al.* trs.	60,000	3,389	27,100	32,900
68	Samuel Robinson *et al.*	80,000	5,355	37,500	42,500
70, 78	Samuel Robinson	80,000	8,116	56,800	23,200

STANIFORD PLACE

1	New York Mattress Co.	3,500	850	1,700	1,800
2	New York Mattress Co.	2,000	700	1,400	600
3	Peter Rutkowske *et al.*	4,500	650	1,300	3,200
4	Archy C. Walling	3,500	496	1,000	2,500
5	Archy C. Walling	1,000	230	500	500
6-12	Valued at 91 Cambridge Street.				

STANIFORD STREET

1	Joseph Bankowski	12,000	1,900	7,600	4,400
3	Jemina Buchan	10,000	1,900	7,600	2,400
5	Frank Imbroglia *et al.*	19,000	1,900	7,600	11,400
7	Ida Koven	19,000	1,900	7,600	11,400
9	Ida Koven	20,000	1,600	6,400	13,600
	Cor. Staniford Place.				
11	John B. La Torraca	28,000	2,655	10,600	17,400
13	Domenico Latorraca *et al.*	8,700	1,170	4,700	4,000
15	James E. Southern	8,500	1,200	4,800	3,700
17	*Salv. Army of Mass. Inc.	12,000	2,000	8,000	4,000
	Cor. Green.				

No.	Owner	Total	Sq. Ft.	Land	Building
21	Franklin Sav. Bank	$13,500	1,430	$8,600	$4,900
23	Franklin Sav. Bank	13,500	1,160	9,300	4,200
63, 67	Walter L. O'Connor	30,000	1,573	23,600	6,400
69	Rebecca Cohen *et al.*	11,000	1,081	8,600	2,400
73, 75	Generoso Cataldo	14,000	973	6,800	7,200
77, 79	I. Witt Realty Co.	9,500	900	6,300	3,200
81	Rebecca Cohen *et al.*	8,500	917	6,400	2,100
85	Freda Pill	7,000	913	6,400	600
91, 93	Charles C. Hamilton	23,500	2,074	14,500	9,000
97, 99	Morris Cohen	9,000	1,000	7,000	2,000
101, 103	J. H. Soliday *et al.* trs.	7,400	1,000	7,000	400
105, 107	Charles C. Hamilton	7,500	792	5,500	2,000
109, 111	Harris Korolick *et al.*	8,200	900	6,300	1,900
113, 115	Central Automobile Tire Co.	9,500	900	6,300	3,200
117, 119	Central Automobile Tire Co.	7,500	735	5,100	2,400
121, 125	Central Automobile Tire Co.	6,000	627	4,400	1,600
	Cor. South Margin.				
129, 135	John McGahey tr.	50,000	2,460	36,900	13,100
	Cor. Merrimac.				
2-22	First National Bank. Valued at 115, 123 Cambridge Street.				
24, 26	Fannie Israel	19,000	2,030	8,100	10,900
28	Annie Sterling	14,000	1,480	5,900	8,100
30	Lena Wall	16,500	1,781	7,200	9,300
32	Felix Mezuk *et al.*	10,000	1,900	7,600	2,400
34	Victoria Miller	10,000	1,900	7,600	2,400
36	Annie Ziskind	19,000	1,862	7,500	11,500
38	Annie Ziskind	19,000	1,863	7,500	11,500
40	Alfred Winick	17,000	1,458	5,800	11,200
44, 52	Valued at 58-66 Green Street.				
76, 82	Valued with 79, 83 Green Street.				
84, 86	New England Tr. Co. tr.	15,000	1,050	7,400	7,600
90	Catherine H. Holden	8,500	513	4,100	4,400
92, 96	Pasquale Campa	22,000	1,450	11,600	10,400
	Cor. Lyman.				
100, 104	F. E. Buxton tr.	14,900	1,225	10,400	4,500
106	Harry Bornstein *et al.* trs.	9,800	653	5,200	4,600
108	R. Federman & Sons, Inc.	8,000	586	4,300	3,700
112	R. Federman & Sons, Inc.	9,500	613	4,600	4,900
114	Isaac Lappin	9,500	667	5,000	4,500
118	Isaac Lappin	9,800	700	5,300	4,500
120	Isaac Lappin	7,800	586	5,000	2,800
	Cor. South Margin.				
122, 124	Simon Cohen	21,000	979	9,800	11,200
126, 128	Simon Cohen	7,700	511	5,100	2,600
136	Standard Oil Co.	30,000	1,533	27,600	2,400
	Cor. Merrimac.				

C. W. Whittier & Bro. ***Real Estate Brokers***
82 DEVONSHIRE STREET SHAWMUT BANK BUILDING
Selling, Leasing and Management of Business Property a Specialty

No.	Owner	Total	Sq. Ft.	Land	Building
1	F. Murray Forbes *et al.* trs.	$1,100,000	4,632	$741,100	$358,900
15, 17	Globe Newspaper Co.	638,000	4,020	482,400	155,600
	Cor. Devonshire.				
27	Thos. H. Russell *et al.* trs.	415,000	2,669	320,300	94,700
31	Julia H. Worthington *et al.*	450,000	2,622	367,000	83,000
	Cor. Congress.				
53	State Street Exchange	3,325,000	33,222	2,325,000	1,000,000
	Cor. Kilby.				
75	Atlantic National Bank	230,000	2,464	221,800	8,200
77, 81	*City of Boston	105,000	1,240	99,200	5,800
83, 85	J. T. Burnett *et al.* trs.	125,000	1,900	114,000	11,000
89	John Hancock Mut. Life Ins. Co.	400,000	5,106	255,200	144,800
97, 99	Alexander Whiteside tr.	70,000	1,345	60,500	9,500
101, 103	R. M. Bradley *et al.* trs.	72,000	1,423	64,000	8,000
105	E. Sohier Welch surv. tr.	80,000	1,520	68,400	11,600
107, 109	R. M. Bradley *et al.* trs.	110,000	2,125	99,900	10,100
113, 117	John Matheson	115,000	1,594	95,600	19,400
	Cor. Broad.				
So. Side, U. S. of America, Custom House. Valued at McKinley Square					
131	Amory Eliot *et al.* trs.	1,100,000	13,593	706,800	393,200
	Cor. India.				
177, 179	James H. Proctor *et al.* trs.	324,000	5,524	248,600	75,400
181	Sarah C. Sears	100,000	3,250	81,300	18,700
185, 187	Geo. L. De Blois *et al.* trs.	84,500	3,900	62,400	22,100
189, 191	Isabel Anderson	65,000	3,250	52,000	13,000
193	Mary C. Baker *et al.*	63,000	3,750	54,600	8,400
197	C. E. Cotting *et al.* trs.	63,000	3,250	45,500	17,500
201, 203	Isabel Anderson	60,000	3,900	54,600	5,400
205	Sarah C. Sears	60,000	3,250	45,500	14,500
209	James H. Proctor *et al.* trs.	65,000	3,750	54,600	10,400
213	Thos. H. Brown *et al.* trs.	60,000	3,250	45,500	14,500
217, 219	Geo. L. De Blois *et al.* trs.	65,000	3,750	54,600	10,400
221	Edward W. Grew *et al.* trs.	65,000	3,125	45,500	19,500
225	Henry A. Johnson hrs.	65,000	3,750	54,600	10,400
231	Wm. C. Endicott *et al.* trs.	65,000	3,125	45,500	19,500
233, 235	N. E. Tel. & Tel. Co.	70,000	3,850	55,000	15,000
237, 247	N. E. Tel. & Tel. Co.	1,460,000	19,237	615,600	844,400
	Cor. Washington.				
8, 18	F. Peabody *et al.* trs.	900,000	7,453	782,600	117,400
	Cor. Devonshire.				
28, 30	Merchants Nat. Bank	2,500,000	11,218	1,458,300	1,041,700
	Cor. Congress				

MEREDITH & GREW
INCORPORATED
40 CENTRAL ST., BOSTON 23 CENTRAL STREET
Tel. Hubbard 6772 Manchester, Mass.
SELLING, LEASING MANAGING REAL ESTATE

C. W. Whittier & Bro. ***Real Estate Brokers***
82 DEVONSHIRE STREET SHAWMUT BANK BUILDING
Selling, Leasing and Management of Business Property a Specialty

No.	Owner	Total	Sq. Ft.	Land	Building
N. Side	John S. Slater	$666,000	6,660	$666,000	
50	Mass. Hosp. Life Ins. Co.	900,000	10,880	706,300	$193,700
	Cor. Change Avenue.				
60	Geo. E. Cabot *et al.* trs.	1,238,000	13,574	895,900	342,100
70	Reginald Foster *et al.* trs.	270,000	2,458	186,800	83,200
84	R. M. Bradley *et al.* trs.	1,200,000	12,629	884,000	316,000
	Cor. Merchants Row.				
92	A. W. Perry Realty Co.	150,000	2,942	132,400	17,600
100, 110	R. M. Bradley *et al.* trs.	250,000	2,724	163,400	86,600
112, 116	Richards Building, Inc.	160,000	2,341	128,800	31,200
126	Clara I. Macdonald	250,000	3,056	168,000	82,000
132, 138	Ellen G. Furlong	45,000	1,416	43,900	1,100
144, 148	W. J. McDonald *et al.* trs.	545,000	5,658	305,500	239,500
	Cor. Chatham Row.				
150, 152	Harry Butters	55,000	1,200	48,000	7,000
156, 158	Mass. Hosp. Life Ins. Co.	120,000	2,480	111,600	8,400
160, 170	Geo. L. De Blois *et al.* trs.	325,000	3,052	183,100	141,900
	Cor. Commercial.				
172	Vincent A. Jenkins	65,000	1,225	61,200	3,800
174, 176	Vincent A. Jenkins	54,000	1,260	50,600	3,400
178, 180	William J. Stober	45,000	1,270	39,100	5,900
182, 184	Fifty Associates	41,000	1,200	37,200	3,800
186, 190	Gertrude B. Petri *et al.*	58,000	1,710	51,800	6,200
192, 194	George William Bentley hrs.	41,000	1,412	36,300	4,700
196	Thomas A. Faulds	33,000	1,148	29,000	4,000
200	Henry W. Taylor *et al.*	34,000	1,200	28,000	6,000
202	Rufus K. Atwood hrs.	30,000	1,200	24,000	6,000
204	Kelly Peanut Co.	35,000	1,250	25,000	10,000
206	Herbert F. Winslow	27,000	1,200	21,700	5,300
208	Joseph P. Flatley hrs.	25,000	1,200	19,500	5,500
210	N. Eng. Tr. Co. *et al.* trs.	25,000	1,200	19,300	5,700
212	Proprs. Long Wharf	5,000	282	4,300	700
214	C. S. Batchelder *et al.*	21,000	1,200	16,800	4,200
216	R. H. Gardiner *et al.* trs.	21,000	1,200	16,800	4,200
218	R. H. Gardiner *et al.* trs.	21,000	1,260	17,600	3,400
220	Anna E. Cunningham	21,000	1,200	17,300	3,700
222	New England Trust Co.	21,000	1,200	17,000	4,000
224	Inst. for Sav. in Roxbury	21,000	1,200	17,000	4,000
226	George K. Clarke *et al.* trs.	21,000	1,200	16,700	4,300
230	Helen G. Moseley *et al.*	21,000	1,200	17,100	3,900
234	Susan M. Lane	21,000	1,200	16,600	4,400
238	Susan M. Lane	21,000	1,208	16,900	4,100
268	Props. Long Wharf	25,000	1,360	18,700	6,300
274	Props. Long Wharf	25,000	1,370	19,700	5,300
276	Fifty Associates	21,000	1,208	16,900	4,100

WILLARD WELSH & CO., Inc. **148 State Street**
Telephone LAFayette 7152
Selling, Leasing and Management of Business Property a Specialty

No.	Owner	Total	Sq. Ft.	Land	Building
282	Fifty Associates	$21,000	1,212	$16,900	$4,100
286	Fifty Associates	21,000	1,303	17,100	3,900
288, 290	Home Savings Bank	21,000	1,303	16,900	4,100
292, 294	Union Savings Bank	25,000	1,214	19,400	5,600
296, 298	Plymouth Cordage Co.	78,000	2,298	68,900	9,100
	Cor. Atlantic Avenue.				

STERLING STREET

29	Leverett I. Witter	2,600	1,640	1,300	1,300
31	Rose Keazirian	2,500	1,535	1,200	1,300
33	Mary J. Chisholm	1,400	1,032	800	600
35	Marion Chebook	1,400	1,004	800	600
37	Gertrude M. Cole	1,400	1,021	800	600
39	Kirkov Kezirean	1,400	1,030	800	600
41	John L. Olsen	1,400	1,012	800	600
43	Leverett I. Witter	1,500	1,087	900	600
47, 49	Mildred V. Benjamin	3,600	1,076	1,600	2,000
16, 24	Max Hamerman	30,000	21,040	14,700	15,300
28	Wm. L. Colbert *et al.* trs.	4,500	1,679	1,200	3,300
30	Wm. L. Colbert *et al.* trs.	4,300	1,426	1,000	3,300
32	Julia Ivory	1,700	1,274	900	800
34	Richard C. Lamb *et al.*	1,500	1,018	700	800
36	Workingmen's Co-op. Bank	1,700	1,283	900	800
38	Workingmen's Co-op. Bank	1,700	1,266	900	800
40	Alexander Robinson *et al.*	1,700	1,268	900	800

STEVENS STREET

	Cor. Lincoln Place.				
1	George F. Abbott hrs.	2,600	728	800	1,800
2	Alice B. Quinlan	2,500	728	700	1,800
3	John C. Timiny	2,500	728	700	1,800
4	Ivy Joseph	2,500	728	700	1,800
5	Stephen A. Edwin	2,200	728	700	1,500
6	Amy C. Edwin	2,200	728	700	1,500

STILLINGS STREET

44, 48	Boston Wharf Co.	123,000	13,602	40,800	82,200
r. 49	Boston Wharf Co.	100	250	100	

STILLMAN PLACE

2	Flora E. Gleason	3,800	830	800	3,000
3	Angelo Pensa *et al.*	3,800	828	800	3,000
4	Giovanni Bartorelli *et al.*	3,800	830	800	3,000

No.	Owner	Total	Sq. Ft.	Land	Building
5	Bartolommeo Guinasso *et al.*	$3,800	828	$800	$3,000
6	Marie Aprile	3,000	828	800	2,200

STILLMAN STREET

3	Michelina Grella	7,700	775	4,600	3,100
5	Jacob Chrusciel	10,400	904	5,400	5,000
7	Mile Barron	10,000	1,183	3,500	6,500
9, 11	Teodoro Muollo	25,000	2,625	7,900	17,100
15	Maria D'Amore	8,400	1,416	4,200	4,200
17	Ellen Doherty	8,000	1,281	3,800	4,200
Cor. No. Margin.					
23, 33	*Boston College trs.	76,500	6,350	31,800	44,700
43	Jacob Bancroft tr.	8,500	1,150	5,700	2,800
45	Michele Sbuttoni *et al.*	9,500	1,150	6,900	2,600
16	Thomas McCormick	6,500	1,000	4,000	2,500
18	Guiseppe Fabbiano *et al.*	6,500	785	2,600	3,900
20	P. A. Palmariello *et al.*	19,000	1,815	8,100	10,900
22, 24	P. A. Palmariello *et al.*	25,000	1,904	11,400	13,600
42, 46	John F. Holland	29,600	1,966	19,600	10,000

STONEHOLM STREET

8, 16	State Garages Inc.	255,000	19,090	38,000	217,000
S. E. Side	Franklin R. Webber *et al.* trs.	5,000	5,940	5,000	

STORER STREET

11, 13	Home Savings Bank	13,600	1,000	11,000	2,600
15	Frank E. Kimball	19,000	1,138	12,500	6,500
17, 19	Valued at 130 Broad Street.				
2, 4	Richard G. Graham	15,700	980	13,700	2,000

STOUGHTON STREET

*	Mass. Homeopathic Hosp.	113,000	12,972	13,000	100,000

STRONG PLACE

r. 1	Morris Luftman	900	800	400	500
1	Morris Luftman	2,700	740	2,200	500
2	Walter B. Goode	3,400	740	2,200	1,200
4	Lillian J. Haley	5,600	880	2,600	3,000
6	Marion Boardman	7,500	880	2,600	4,900
3	Carmine Violante	4,500	540	1,600	2,900
5	Lucy W. Stockton	4,000	660	2,000	2,000

No.	Owner	Total	Sq. Ft.	Land	Building
11, 17	Cecilia G. Toomey	$130,000	5,017	$100,300	$29,700
19, 25	Cecilia G. Toomey	130,000	5,427	97,700	32,300
27, 29	Bertha E. Sanders	55,000	2,091	41,800	13,200
31, 33	Jacob Wirth Co.	55,000	2,399	48,000	7,000
37, 39	Jacob Wirth Co.	55,000	2,436	48,700	6,300
41, 45	Alexander Steinert	155,000	6,479	129,600	25,400
51, 59	Domenick Albiani *et al.*	90,000	3,030	81,800	8,200
61, 63	Frank M. Logan	35,000	1,208	32,600	2,400
65, 67	Frank M. Logan	35,000	1,223	33,000	2,000
71	Valued at 232 Tremont Street.				
	Cor. Tremont, No. 232				
105, 109	Carl A. Wietz hrs.	37,000	933	32,600	4,400
111, 113	Max E. Wyzanski *et al.*	Val. with 225-227 Tremont St.			
115, 119	Maurice J. Hamilburg	81,000	2,950	76,700	4,300
123	Nathan Pearlstein *et al.*	38,000	1,297	33,700	4,300
127, 131	"129" Stuart St. Inc.	280,000	10,337	165,500	114,500
133	"129" Stuart St. Inc.	46,000	1,791	39,400	6,600
137, 139	"129" Stuart St. Inc.	32,300	1,234	27,100	5,200
141, 145	"129" Stuart St. Inc.	59,000	2,317	50,900	8,100
N. Side	Valued at 6, 10 Eliot St.				
	N. W. corner Carver Street				
Lot 59	Harry L. Rice *et al.* trs.	25,200	1,008	25,200	
Lot 58	Wm. J. Stober	13,400	1,117	13,400	
Lot 57	Rowena Zasoveritch	8,700	324	8,100	600
201, 241	Wm. O. Taylor *et al.* trs.	(Motor Mart). See 5, 29 Broadway.			
Statler Sq.	*City of Boston	441,500	11,037	441,500	
	Cor. Columbus Ave.				
Lot 3	W. L. Shearer, Jr., *et al.* trs.	Included with 81 Arlington St.			
Lot 2	C. F. Cotter *et al.* trs.	216,000	12,697	216,000	
Lot 27	C. F. Cotter *et al.* trs.	1,778,300	103,860	1,778,300	
	Cor. Berkeley.				
	John Hancock M. L. Inc. Co.	Valued at 197 Clarendon Street.			
	Cor. Clarendon.				
421	V. C. Bruce Wetmore *et al.* trs.	580,500	41,312	578,400	2,100
	N. E. Building Inc.	351,500	20,044	340,700	10,800
	Cor. Dartmouth.				
449, 459	Stuart Company Inc.	84,000	3,839	57,600	26,400
465, 471	Stuart Company Inc.	145,300	10,946	109,500	35,800
473, 477	Stuart Company Inc.	36,000	2,000	26,000	10,000
14, 16	Oliver Realty Corpn.	49,000	976	34,200	14,800
18, 20	Oliver Realty Corpn.	50,000	990	34,600	15,400
22, 24	Julius J. Cohen	50,000	974	34,100	15,900
28, 30	Louis F. Buff	46,000	880	30,800	15,200
32	Henry C. Brookings	32,500	760	26,600	5,900

No.	Owner	Total	Sq. Ft.	Land	Building
38, 40	Annie F. Stack	$29,000	678	$23,700	$5,300
42	Fifty Associates	47,500	1,432	43,000	4,500
46	William Wolff	75,400	1,596	55,900	19,500
52, 62	James J. Shea *et al.* trs.	156,500	3,891	136,200	20,300
64, 76	Valued at 236 Tremont Street.				
S. W. Cor. Tremont.	Cecelia G. Gaertner.	Val. with 237 Tremont St.			
114, 116	Valued at 239 Tremont Street.				
120, 124	Frances E. O'Brien	54,500	2,180	54,500	
130	Frances E. O'Brien	36,600	1,463	36,600	
134B *r.*	Frances E. O'Brien	8,000	1,010	8,000	
134	Frances E. O'Brien	34,000	1,364	34,000	
S. Side	"150" Stuart St. Inc.	46,800	2,341	46,800	
	S. E. Cor. Warrenton St.				
	S. W. Cor. Warrenton St.				
154, 170	Park Sq. Corporation	495,000	11,110	244,400	250,600
	S. E. Cor. Carver St.				
Lot 126	Included with 49, 51, Carver Street.				
S. Side	*Animal Rescue League	70,000	4,090	61,300	8,700
	Formerly 1-3 Pleasant St. Place.				
S. Side	**Animal Rescue League.	Valued at 46 Broadway.			
	S. E. Cor. Broadway.				
200, 210	Job E. Gaskin	52,000	1,322	26,400	25,600
S. Side	*Harenick Association.	Valued at 13-15 Shawmut Street.			
226	Jenney Man'f'g Co.	65,000	3,151	63,000	2,000
228	Valued at 64, 72 Church Street.				
	Cor. Church St.				
240	Job E. Gaskin	31,000	967	29,000	2,000
Lot 181	Elizabeth F. Bowditch	100	5	100	
	Jct. Grenville Place.				
230, 246	F. C. Bowditch *et al.*	190,000	11,233	134,800	55,200
250	Boston Con. Gas Co.	See 100 Arlington Street.			
304, 320	Valued on Columbus Avenue.				
324, 330	Salada Tea Co.	900,000	12,335	222,000	678,000
	Cor. Berkeley.				
350	*City of Boston.	Valued at 148 Berkeley Street.			
368	Edison Elec. Ill. Co.	250,000	6,000	84,000	166,000
372, 378	"372" Stuart St., Inc.	875,000	15,000	210,000	665,000
S. E. Side	H. Osterhout *et al.* trs.	134,600	9,617	134,600	
390	United Postoffice Corpn.	350,000	15,600	218,400	131,600
400, 406	Arthur H. Brooks *et al.* trs.	490,000	18,000	306,000	184,000
	Cor. Clarendon.				
Lot A	*B. Y. W. Christ. Assn.	Valued at 140 Clarendon Street.			
426, 432	Jos. W. Powell *et al.* trs.	1,165,000	24,598	370,000	795,000
434, 446	Valued at 161, 177 Dartmouth Street.				
	Cor. Dartmouth.				
450, 458	Stuart Company, Inc.	25,000	1,116	16,800	8,200
462, 480	Willard Welsh *et al.* trs.	175,000	6,774	121,900	53,100

C. W. Whittier & Bro. ***Real Estate Brokers***
82 DEVONSHIRE STREET SHAWMUT BANK BUILDING
Selling, Leasing and Management of Business Property a Specialty

No.	Owner	Total	Sq. Ft.	Land	Building
19, 29	Museum of Fine Arts	$140,000	11,328	$124,600	$15,400
	Cor. Portland.				
39, 49	Home Savings Bank	113,400	4,237	88,900	24,500
	Cor. Bowker.				
51, 55	Milford Savs. Bank	66,000	4,821	46,000	20,000
57, 59	Malcolm B. Stone *et al.* trs.	60,500	2,946	44,200	16,300
63, 65	John Wyeth & Bro., Inc.	65,000	3,037	45,600	19,400
67, 73	Henry C. Brookings	160,000	6,450	109,700	50,300
	Cor. Hawkins.				
77, 79	Willard P. Smith *et al.*	315,000	11,482	172,300	142,700
	Cor. Alden.				
81, 85	Henry P. Kendall *et al.*	38,000	1,263	31,500	6,500
87	Henry P. Kendall *et al.*	29,000	1,422	25,600	3,400
89, 97	Henry C. Brookings	40,000	2,498	35,000	5,000
99, 101	Valued at 1, 7 Cambridge Street.				

10, 12	Marie F. Barry	120,000	2,400	84,000	36,000
	Cor. Haymarket Square.				
18, 24	Harry H. Ham *et al.* trs.	154,000	7,812	125,000	29,000
	Cor. Portland.				
40	Elson M. Blunt	76,000	2,256	62,600	13,400
42	Mexican Petroleum Corpn.	16,600	800	15,000	1,600
44, 48	Mexican Petroleum Corpn.	22,600	800	19,000	3,600
48A	Timothy Noonan	25,000	1,700	17,100	7,900
70, 74	Anna S. Hartley tr.	65,000	4,274	56,100	8,900
76	E. D. Codman *et al.* trs.	140,300	13,993	59,200	81,100
78, 80	Paul B. Watson *et al.* trs.	80,000	5,516	71,700	8,300
82, 90	Paul B. Watson *et al.* trs.	48,000	2,240	35,800	12,200
98, 100	Paul B. Watson *et al.* trs.	51,000	2,674	42,800	8,200
102, 110	Paul B. Watson *et al.* trs.	87,000	4,150	70,500	16,500
112, 114	Paul B. Watson *et al.* trs.	90,000	5,000	80,000	10,000
120	R. B. Gryzmish *et al.*	130,000	5,200	130,000	

SUMMER STREET

11, 13	F. E. Snow *et al.* trs.	340,000	2,213	287,700	52,300
15, 17	E. Sohier Welch *et al.* trs.	250,000	2,270	238,300	11,700
19, 21	Sam'l Salisbury hrs. *et al.*	258,000	2,450	245,000	13,000
23, 25	F. W. Atherton *et al.* trs.	282,000	2,669	266,900	15,100
27, 29	Jordan Marsh Co.	323,000	3,340	307,600	15,400
33, 37	Jordan Marsh Co.	1,154,000	17,457	1,099,800	50,200
39, 41	Jordan Marsh Co.	222,000	2,097	209,700	12,300
43, 45	Jordan Marsh Co.	242,000	2,414	229,300	12,700
47, 49	Jordan Marsh Co.	266,000	2,331	249,400	16,600
51, 53	Jordan Marsh Co.	307,000	2,563	297,300	9,700
	Cor. Chauncy.				

Wm. Pease O'Brien
Commercial Real Estate 209 Washington St.

No.	Owner	Total	Sq. Ft.	Land	Building
55, 63	Sarah C. Sears	$1,020,000	9,112	$911,200	$108,800
65, 69	Roger Amory *et al.* trs.	525,000	6,792	441,500	83,500
71	J. K. Howard sur. tr.	180,000	2,495	162,200	17,800
75, 81	Francis R. Bangs *et al.* trs.	600,000	4,735	426,200	173,800
	Cor. Kingston.				
83, 87	Moses Williams *et al.* trs.	530,000	5,021	401,700	128,300
91, 95	W. B. P. Weeks *et al.* trs.	420,000	5,500	401,500	18,500
97, 99	Roger Amory *et al.* trs.	360,000	6,684	334,100	25,900
101, 103	E. Sohier Welch *et al.* trs.	230,000	3,711	215,200	14,800
105, 113	Geo. L. De Blois *et al.* trs.	625,000	6,070	576,600	48,400
	Cor. Bedford.				
	Cor. Lincoln.				
115, 117	Museum of Fine Arts	135,000	2,024	131,500	3,500
119, 121	R. H. Gardiner *et al.* trs	211,800	3,579	200,400	11,400
123, 129	Wm. Lawrence *et al.* trs.	325,000	5,099	262,000	63,000
131, 135	Thompson's Spa Inc.	175,000	2,850	165,300	9,700
137, 141	P. & F. of Harvard Col.	280,000	2,644	264,400	15,600
	Cor. South.				
143, 147	C. D. Parker *et al.* trs.	210,000	2,320	201,800	8,200
149, 151	David Parker hrs.	115,000	1,912	107,000	8,000
153, 157	R. H. Storer *et al.* trs.	304,000	4,340	282,100	21,900
161, 165	A. W. Perry Realty Co.	220,000	3,486	191,700	28,300
169, 173	Haymarket Realty Corpn.	330,000	3,860	308,800	21,200
177, 183	President & Fellows of Harvard College	288,000	3,192	239,400	48,600
185	Thos. H. Brown *et al.* trs.	423,000	3,140	361,100	61,900
	Junc. Atlantic Avenue.				
	Boston & Albany R.R. *et al.* South Terminal Sta.	18,810,000	1,456,000	13,104,000	5,706,000
	Fort Point Channel.				
253	Boston Wharf Co.	142,000	8,800	79,200	62,800
	Cor. Melcher.				
259, 267	Boston Wharf Co.	189,000	8,944	78,200	110,800
273	Boston Wharf Co.	230,000	12,108	106,000	124,000
281, 283	Boston Wharf Co.	166,000	8,459	74,000	92,000
285, 297	Boston Wharf Co.	143,000	10,688	93,500	49,500
	Cor. A.				
311, 319	Boston Wharf Co.	150,000	10,301	85,000	65,000
321, 325	Boston Wharf Co.	231,000	11,000	85,000	146,000
327, 333	Boston Wharf Co.	105,000	6,542	50,700	54,300
337, 347	Boston Wharf Co.	147,000	10,271	77,000	70,000
R 347	Boston Wharf Co.	500	400	500	
S. W. Side	N. Y., N. H. & H. R. R. Co.	1,658,000	791,825	1,608,000	50,000

C. W. Whittier & Bro. ***Real Estate Brokers***
82 DEVONSHIRE STREET SHAWMUT BANK BUILDING
Selling, Leasing and Management of Business Property a Specialty

No.	Owner	Total	Sq. Ft.	Land	Building
	Cor. B.				
365	Thomas and Lilla Cunningham	$212,000	46,479	$197,500	$14,500
385	Herbert L. Carter *et al.* trs.	328,000	43,065	193,800	134,200
	Cor. C.				
399, 409	Herbert L. Carter *et al.* trs.	364,000	25,828	109,700	254,300
415	Herbert L. Carter *et al.* trs.	354,400	29,652	118,600	235,800
419	Herbert L. Carter *et al.* trs.	480,000	32,439	146,000	334,000
	Herbert L. Carter *et al.* trs.	113,600	28,478	113,600	
	Cor. D.				
481	J. Koshland *et al.* trs.	185,000	8,767	43,800	141,200
485	J. Koshland *et al.* trs.	168,000	8,233	32,900	135,100
489	J. Koshland *et al.* trs.	168,000	8,233	32,900	135,100
495	J. Koshland *et al.* trs.	168,000	8,232	32,900	135,100
497	J. Koshland *et al.* trs.	168,000	8,232	32,900	135,100
499	J. Koshland *et al.* trs.	168,000	8,232	32,900	135,100
501	J. Koshland *et al.* trs.	181,000	8,768	39,400	141,600
	Cor. E.				
	Fred B. Rice	80,000	40,000	80,000	
655	*Commonwealth of Mass.	51,000	131,078	35,900	15,100
803, 825	T. P. King *et al.* trs. Valued at 564, 592 E. First St.				
22, 24	Elmer L. Gibbs *et al.* trs.	775,000	4,488	561,000	214,000
	Cor. Hawley.				
26, 28	The Kennedy Company	1,035,000	12,647	923,200	111,800
34, 38	The Kennedy Company	930,000	11,409	832,800	117,200
40, 42	Cyrus Y. Ferris *et al.*	270,000	3,512	245,800	24,200
44, 46	Cyrus Y. Ferris *et al.*	225,000	2,156	172,500	52,500
48, 50	Wm. Minot *et al.* trs.	268,000	2,834	255,100	12,900
	Cor. Arch.				
52, 56	Ingersol Bowditch *et al.* trs.	500,000	5,251	472,600	27,400
58, 60	Frank H. Beebe *et al.* trs.	274,000	3,562	249,300	24,700
62, 64	Geo. L. De Blois *et al.* trs.	300,000	3,093	278,300	21,700
	Cor. Otis.				
68, 72	Mary B. Brandegee	510,000	5,497	439,800	70,200
74, 78	Francis R. Bangs *et al* trs.	288,000	4,495	278,700	9,300
80, 82	First National Bank	270,000	2,624	196,800	73,200
84, 86	First National Bank	540,000	3,812	343,100	196,900
	Cor. Devonshire.				
92, 100	Wm. H. Slocum *et al.* trs.	446,300	6,179	401,600	44,700
102, 110	Geo. L. De Blois *et al.* trs.	189,000	3,852	157,900	31,100
112	Geo. L. De Blois *et al.* trs.	137,000	3,202	121,700	15,300
118	Archibald MacDonnell *et al.*	187,800	3,256	162,800	25,000
124, 126	Harry F. Phillips *et al.* trs.	200,900	3,517	175,900	25,000
128, 132	Wm. E. Phillips *et al.*	202,500	3,620	181,000	21,500
134, 138	Fred B. Rice *et al.* trs.	220,000	3,651	175,300	44,700
	Cor. High.				

No.	Owner	Total	Sq. Ft.	Land	Building
148	New Eng. Trust Co. tr.	$67,500	576	$59,300	$8,200
156	F. R. Bangs *et al.* trs.	24,300	132	23,700	600
158, 160	F. R. Bangs *et al.* trs.	137,500	1,230	123,000	14,500
	Cor. Federal.				
166, 174	Paul B. Watson *et al.* trs.	546,800	9,331	513,500	33,300
	Cor. Atlantic Ave.				
194, 204	H. L. Shattuck *et al.* trs.	225,000	8,670	190,700	34,300
	Cor. Estes Place.				
r. 208	Henry G. Perkins *et al.* trs.	140,000	10,540	115,900	24,100
210, 216	Fred'k R. Estes *et al.* trs.	336,000	15,495	263,400	73,200
222, 226	Geo. L. De Blois *et al.* trs.	234,000	11,295	135,600	98,400
228, 236	Geo. L. De Blois *et al.* trs.	188,600	10,979	131,600	57,000
238, 250	Geo. L. De Blois *et al.* trs.	218,000	9,458	141,900	76,100
	Cor. Dorchester Avenue.				
252, 266	Moses Williams *et al.* trs.	454,000	19,080	203,000	251,000
268, 272	Wm. Lawrence *et al.* trs.	180,000	8,742	89,000	91,000
274, 278	George R. Nutter tr.	225,000	8,705	89,000	136,000
280, 284	Frances E. O'Brien	193,000	8,753	89,700	103,300
286, 290	John A. McNamara	132,000	5,100	54,800	77,200
292, 302	Harold S. Edwards *et al.* trs.	342,000	12,000	132,000	210,000
	Cor. A.				
316	Boston Wharf Co.	135,000	9,061	74,700	60,300
332, 340	Boston Wharf Co.	295,000	18,727	143,000	152,000
348	N. Y., N. H. & H. R. R. Co.	3,924,000	1,369,938	3,698,800	225,200
380	Walworth Mfg. Co.	249,500	91,011	227,000	22,500
400, 630	*Com. of Mass. Valued on Northern Avenue.				
666	*U. S. of America Army Base	18,610,000	2,508,910	6,240,000	12,370,000
768, 800	Edison Elec. Ill. Co. Valued on E. First Street.				
	Cor. E. First.				
838, 852	Edward J. O'Neil *et al.* trs.	170,000	39,250	30,000	140,000

The Boston Real Estate Exchange

(Incorporated by Special Act of the Legislature in 1889)

One of the oldest and largest real estate organizations in the country.

The only member board in Boston of the National Association of Real Estate Boards and so the only board authorized to license its members to use the word Realtor.

The only member board in Boston of the Massachusetts Association of Real Estate Boards.

Maintains complete information as to current matters of interest to Real Estate Brokers, Agents, Owners and Tenants, an extensive library, atlases and other services.

Membership may be obtained by those whose character and reputation are satisfactory to the membership committee and the Board of Directors. All men of good repute in Greater Boston, who are interested in real estate or the general advancement of the community, are invited to apply for membership.

OFFICE
7 WATER STREET

T

TABER STREET

No.	Owner	Total	Sq. Ft.	Land	Building
7, 13	Edison Electric Ill. Co.	$5,700	6,300	$5,700	
15, 21	Edison Electric Ill. Co.	6,800	7,500	6,800	
4, 8	Val with 18, 20 Warren St.				
12, 14	A. Love Benzanson	5,700	2,174	2,200	3,500

TAVERN ROAD

E. Side	Nickels B. Huston	2,600	3,708	2,600	
E. Side	Ella E. Morse	1,200	2,265	1,200	
7	Gustavus J. Esselen *et al.*	1,100	2,274	1,100	
9	Florence L. Laumon	1,200	1,300	700	500
11	Annie F. Thompson	700	511	200	500
13	Ellen Hurley	2,600	3,386	1,700	900
15	Stella M. Chagaris	2,000	1,947	1,000	1.000
17	Stella M. Chagaris	1,600	1,298	600	1,000
19	Stella M. Chagaris	2,000	1,947	1,000	1.000
21	Delia E. Hennessey	3,000	2,595	1,300	1,700
23, 23*r*.	Katherine F. Cunning	4,000	2,600	1,300	2,700
25	Samuel W. Whiting	3,300	2,593	1,300	2,000
27	Frederick W. Allen	7,000	4,690	2,300	4,700
35	Josie E. Evans	1,800	2,591	1,300	500
39	Dorothy G. Burpee	6,000	2,500	1,400	4,600
2	Frederick J. Reiser		Valued at 323 Ruggles St.		
4	Julia Bleiler	4,500	3,004	1,700	2,800
6	Ludwig Wernig	1,600	2,145	1,100	500
8	Caroline Wernig	2,400	2,600	1,300	1,100
10	Minna C. Faul	1,900	2,600	1,300	600
W. Side	Minna C. Faul	1,300	2,600	1,300	
20, 20*r*.	Anna Schleich	2,300	2,600	1,300	1,000
28, 30	Valued at 466 Parker St.				

TAYLOR STREET

Cor. Dwight					
1	Solomon Sohigian *et al.*	4,000	625	1,900	2,100
3	Marie F. Barry	3,400	705	1,200	2.200
5	Joseph M. Prince *et al.*	3,300	647	1,100	2,200
7	Clarissa H. Le Vesconte	3,300	720	1,300	2,000
9	Julia A. Faulkner	3,300	705	1,300	2,000
11	Catherine Uffenheimer	3,300	705	1,300	2,000

No.	Owner	Total	Sq. Ft.	Land	Building
11A	Benjamin F. Colcord	$3,800	635	$1,100	$2,700
15	Daniel Murphy *et al.*	3,300	646	1,100	2,200
17	Ellen Sheridan	3,300	659	1,800	1,500
	Cor. Milford.				
8	Avedis Kurkjian	2,000	972	1,500	500
10	Simon Moses	3,900	1,151	1,700	2,200
12	Mary A. O'Neil	3,900	1,151	1,700	2,200
14	Walter I. Oliver hrs.	3,500	925	1,400	2,100

TEMPLE PLACE

11, 15	Fifty Associates	340,000	1,996	319,300	20,700
17, 19	George T. Cruft *et al.*	260,000	1,567	246,000	14,000
21, 23	F. R. Bangs *et al.* trs.	220,000	1,253	200,500	19,500
25, 27	F. R. Bangs *et al.* trs.	300,000	1,532	252,800	47,200
29, 35	Geo. L. De Blois *et al.* trs.	720,000	4,475	671,300	48,700
37, 43	Fifty Associates	1,000,000	6,069	940,700	59,300
47	New Eng. Trust Co. *et al.* trs.	430,000	2,548	395,000	35,000
49, 51	Geo. L. De Blois *et al.* trs.	330,000	1,953	302,200	27,800
53, 55	Singer Sew. Mach. Co.	440,000	2,110	337,600	102,400
57, 65	William O. Blake	1,525,000	8,531	1,365,000	160,000
	Cor. Washington.				
12, 16	Foster Stearns *et al.* trs.	450,000	2,190	350,400	99,600
18, 20	Eliza L. Homans	300,000	1,575	247,200	52,800
22, 24	Frederick L. Jack *et al.* trs.	325,000	1,599	247,800	77,200
26, 28	*Cath. Ch. of St. Paul	245,000	1,520	235,600	9,400
30, 34	Provident Inst. for Sav.	293,000	2,335	291,900	1,100
36, 42	Provident Inst. for Savings	1,100,000	7,035	1,020,100	79,900
44, 46	Geo. L. De Blois *et al.* trs.	256,000	1,810	244,400	11,600
48, 50	Sam'l Salisbury hrs. *et al.*	295,000	1,656	264,900	30,100
52, 58	First National Bank	975,000	6,085	791,000	184,000

TEMPLE STREET

9	Floyd Fetherston	15,000	2,180	10,900	4,100
11	Lorenzo Magggio	26,000	2,015	8,100	17,900
13	Mary A. McDuffee	10,600	1,900	7,600	3,000
15	Alfeo Pigo *et al.*	12,100	2,028	8,100	4,000
19	William F. Donovan tr.	12,700	1,300	6,500	6,200
21, 23	Moses Steigmann	24,700	2,380	10,700	14,000
25	Milly Burgin	24,200	1,915	7,700	16,500
27	Morris Rotman	24,200	1,858	7,400	16,800
31	Bridget A. Barnwell	21,200	1,869	7,500	13,700

CARLTON S. REDMOND *Selling and Leasing Business Properties*
50 CONGRESS STREET LAFayette 2359

No.	Owner	Total	Sq. Ft.	Land	Building
33	Mary A. Stevens	$9,200	1,848	$7,400	$1,800
35, 37	**Trustees Meth. Church	40,000	4,180	19,800	20,200
39	First M. E. Church	7,800	1,247	5,300	2,500
	*First Methodist Church	50,000	6,223	31,000	19,000
51	*Suffolk Law School	64,000	4,015	15,200	48,800
61	Suffolk Law School. Valued at 20 Derne Street.				
6	Valued at 122, 128 Cambridge Street.				
14	Jeanette Peyser	9,300	1,320	5,900	3,400
16	Cora M. Strickland	8,800	1,320	5,900	2,900
18	Mary E. McKenna	9,300	1,313	5,900	3,400
20	Clara Nolan	9,300	1,360	6,100	3,200
22	Lucetta F. Coit	8,900	1,250	5,600	3,300
24	Hannah Sonnabend	9,000	1,102	5,000	4,000
26	Mary E. Groves	14,200	1,420	6,300	7,900
28	Jennie Lewis	10,300	1,400	6,300	4,000
30	Carter H. Hoyt	9,300	1,400	6,300	3,000
32	Max Stiller	10,300	1,400	6,300	4,000
34	Andrew N. Winslow tr.	8,800	1,400	6,300	2,500
36	Richard Wesche *et al.*	9,500	1,479	6,500	3,000
38	Mary G. Galvin	10,000	1,659	6,500	3,500
40	George F. Clarke	10,000	1,676	6,500	3,500
44	*Soc. St. John the Evang.	6,300	1,250	5,300	1,000
46	*Soc. St. John the Evang.	6,500	1,317	5,600	900
48	Katherine M. Ahern	8,500	1,000	5,000	3,500
50	Theodore C. Miller	9,500	1,115	5,500	4,000
52, 52A	Antonio Cavicchi *et al.*	16,500	1,113	4,500	12,000
54	Max Stiller	11,000	1,112	5,100	5,900
56	Benjamin Fitch	11,800	1,552	6,800	5,000
58	Horace W. Baxter *et al.* trs.	11,000	1,249	6,500	4,500
60	George A. Brooks	9,500	632	4,400	5,100
	TETLOW STREET				
11	Blanche C. Martin	90,000	6,156	12,300	77,700
	THACHER COURT				
3	Aurelia A. Scigliano	7,200	800	1,600	5,600
5	Tomasso Sorrentino *et al.*	5,200	800	1,400	3,800
7	Guiseppe Cavossa *et al.*	5,200	783	1,400	3,800
9	Carmino Christoforo *et al.*	5,600	752	1,400	4,200
11	Ciriaco Paone *et al.*	2,600	800	1,400	1,200
13	Guiseppe Cuoco *et al.*	3,000	733	1,300	1,700
15	Innocenzo D'Amato	4,500	723	1,300	3,200

No.	Owner	Total	Sq. Ft.	Land	Building
4	Herbert F. Winslow	$1,400	700	$1,400	
6	Frank J. Kane	2,200	800	1,400	$800
8	John Finan *et al.*	1,300	720	1,300	
10	Annie T. Schofield *et al.*	2,500	760	1,300	1,200
12	Annie T. Schofield *et al.*	2,500	760	1,300	1,200

THACHER STREET

3	Rosario Orlandello	14,000	1,361	6,800	7,200
13, 15	Luigi D'Auria	28,900	3,347	13,300	15,600
17	Josephine Paglia	7,900	975	4,500	3,400
19	Anselmo Pugliano	7,400	995	4,400	3,000
27	Angelina Pugliano *et al.*	5,200	608	3,000	2,200
29	Sabato Mercadente *et al.*	5,400	592	3,000	2,400
31, 33	Josephine Lepore *et al.*	16,300	1,187	8,300	8,000
4	Salvatore Nuzzo *et al.*	19,500	1,159	7,000	12,500
6, 10	Valued at 53, 59 No. Margin Street				
18	Vincenzo Straccia *et al.*	7,500	863	3,400	4,100
20	Carmine Mercandante *et al.*	7,200	853	3,400	3,800
22	Giovanni Lepore *et al.*	6,900	857	3,400	3,500
	*St. Mary's Church	185,000	18,870	84,900	100,100

THAYER STREET

2, 64 Valued at 456, 464 Harrison Avenue.
Cor. Harrison Ave.

THORNDIKE STREET

9	Salvatore Giambo *et al.*	3,100	916	1,100	2,000
11	Salvatore Giambo *et al.*	3,000	916	1,000	2,000
15	Mary L. Connelly tr.	2,700	916	1,000	1,700
17	Mary L. Connelly tr.	2,600	916	1,000	1,600
19	Fitzgerald Port	2,600	916	1,000	1,600
21	Clarence L. Myette	2,300	916	1,000	1,300
23	Giovanni Squillace *et al.*	2,600	916	1,000	1,600
	Cor. Singleton				
Lot 8	Emma M. Nelson	800	916	800	
Lot 9	Ray H. Carver	700	908	700	
Lot 10	Aharon Ohamian	700	908	700	
Lot 11	Charles J. Kelley T. T.	700	908	700	
35	Frank Crisafulli *et al.*	2,000	908	700	1,300
37, 39	Rosario Oliva	2,500	883	900	1,600
41	Vincenzo Ravita *et al.*	3,800	1,100	1,100	2,700
43	Rosario Arena	3,500	1,100	1,000	2,500
45	Salvatore Ammendolia *et al.*	3,500	1,100	1,000	2,500

No.	Owner	Total	Sq. Ft.	Land	Building
47	Salvatore Ammendolia *et al.*	$3,500	1,100	$1,000	$2,500
	Henry H. Savage tr.	2,200	4,453	2,200	
8	Walter A. Carbon	1,200	615	900	300
10	Walter A. Carbon	5,000	1,507	2,000	3,000
12	Walter A. Carbon	5,000	1,791	2,200	2,800
16	Salvatore Ammendolia *et al.*	14,000	4,924	5,400	8,600
48	Sophia Wax *et al.*	2,200	819	700	1,500
50	Sophia Wax *et al.*	2,200	765	700	1,500
52	Sophia Wax *et al.*	2,200	741	700	1,500
54	Sophia Wax *et al.*	2,200	741	700	1,500
56	Sophia Wax *et al.*	2,200	819	700	1,500
	TILESTON PLACE				
5	Orazio Pasquantonio	2,500	747	700	1,800
4	Michele Ciano *et al.*	8,000	1,434	1,400	6,600
	TILESTON STREET				
5	Mary G. Caggiano	6,000	689	3,400	2,600
7	Angelo Catizone *et al.*	5,500	696	2,800	2,700
9	Filomena Orlandella *et al.*	7,000	721	2,200	4,800
11	*R. C. Archp. of Boston	75,000	2,613	7,800	67,200
	Cor. Tileston Place.				
15	Luigi Gisimondo *et al.*	6,500	484	1,500	5,000
17	Pasquale A. Di Frumolo *et al.*	9,000	987	3,000	6,000
19	Guiseppina Abruzzese	6,800	676	2,000	4,800
19½*r.*	Vincenzo Lento	7,500	1,819	1,900	5,600
21	John Lento	7,000	607	1,800	5,200
23	Nicola Martori *et al.*	5,000	617	1,900	3,100
25	Angelina Polcari *et al.*	10,000	1,151	3,500	6,500
29	Serafina Di Cico	22,000	2,230	6,700	15,300
31	Francesca Tarantina *et al.*	6,500	1,000	3,000	3,500
33	Romualdo Eramo *et al.*	12,000	1,600	4,800	7,200
37	Virginia Crovo hrs. *et al.*	14,000	1,345	4,000	10,000
39	Vincenzo Martiniello	8,000	770	3,100	4,900
43	Francesco Arcaro	9,000	992	3,000	6,000
47, 49	Giovanni Colarusso *et al.*	15,500	1,707	5,100	10,400
53	Nicola Di Masi *et al.*	36,000	3,309	16,500	19,500
	Cor. Salem.				
8	John F. Greene	2,900	724	2,900	
10	John F. Greene	2,700	672	2,700	
	*City of Boston	170,000	12,858	45,000	125,000
	Cor. Wiggin.				
38	Carmine Polcari	8,500	700	2,800	5,700
40, 42	Carmine Polcari	8,000	600	1,800	6,200
44	Filomena Rossi *et al.*	5,700	518	1,600	4,100

No.	Owner	Total	Sq. Ft.	Land	Building
46	Arcangelo D'Angelis	$4,400	420	$1,300	$3,100
48	*No. Bennet St. Industrial School	4,000	500	2,500	1,500
50	*No. Bennet St. Industrial School	3,500	400	2,000	1,500
52	*No. Bennet St. Industrial School	14,000	1,000	8,000	6,000

TILTON STREET

N. E. Side	Paola Femino	800	1,107	600	200
N. E. Side	John McDevitt *et al.*	200	462	200	
N. E. Side	John McDevitt *et al.*	300	530	300	
23	Francesco Femino	3,100	1,596	800	2,300
27	Giovanni Lentini	3,000	1,340	700	2,300
	Delia T. Garrity *et al.*	300	630	300	
16, 18	Domenico Leardo	1,200	2,320	1,100	100
24, 26	Guiseppe Millitari	4,100	2,783	1,400	2,700

TOWNSEND PLACE

2, 4, 6	Alexander Steinert	19,500	1,761	10,600	8,900
8	Helen N. Greenan	4,400	574	3,400	1,000
10	Lundin Turkish Bath Co.	5,500	694	4,200	1,300
9, 11	Richards M. Bradley *et al.* trs.	60,000	3,143	20,400	39,600

TRASK STREET

18, 20	Saiemen Sirk	3,300	1,750	1,800	1,500
S. W. Side	Rebecca Segal	600	327	300	300

TRAVERSE STREET

21, 23	Sanford F. Petts	9,500	453	9,100	400
31, 33	Wilfred Bolster *et al.* trs.	14,000	737	11,800	2,200
35, 37	Teresa P. Lucozzi	14,500	747	12,000	2,500
75, 81	Boston Penny Sav. Bank	35,000	3,120	25,000	10,000
91, 93	Irving Friedland	10,500	696	10,500	
	Cor. Washington St. North.				
18, 20	Eleanor U. Monahan	30,000	1,098	22,000	8,000
40, 42	Newburyport Five Cents Savings Bank	27,200	1,522	25,800	1,400
	Cor. Beverly.				
88, 90	Boston Protective Dept.	15,000	1,230	12,300	2,700

TREMONT ROW

(Tremont Row Changed to Scollay Square in 1926)

C. W. Whittier & Bro. ***Real Estate Brokers***
82 DEVONSHIRE STREET SHAWMUT BANK BUILDING
Selling, Leasing and Management of Business Property a Specialty

No.	Owner	Total	Sq. Ft.	Land	Building
	Cor. Pemberton Square.				
1, 15	Suffolk Savings Bank	$1,134,000	6,804	$850,500	$283,500
17, 19	A. C. Ratshesky *et al.* trs.	112,000	1,500	105,000	7,000
21, 23	A. C. Ratshesky *et al.* trs.	119,000	1,470	111,600	7,400
25, 29	A. C. Ratshesky *et al.* trs.	252,000	2,961	236,900	15,100
29, 31	Elizabeth C. Hyland	126,000	1,560	121,600	4,400
33	George F. Cobb *et al.* trs.	95,000	1,400	91,000	4,000
35, 37	George F. Cobb *et al.* trs.	97,000	1,425	92,600	4,400
39, 43	Winslow Warren *et al.* trs.	600,000	6,740	438,100	161,900
47, 53	Shawmut Investment Co.	450,000	6,798	407,900	42,100
55, 57	Lyman Sise *et al.* trs.	950,000	16,492	824,600	125,400
59, 63	R. G. Fessenden *et al.* trs.	1,026,000	10,347	827,800	198,200
	Cor. Beacon.				
69, 81	George L. Deblois *et al.* trs.	3,200,000	25,406	2,286,500	913,500
	*City of Boston	4,395,000	87,900	4,395,000	
	**Park St. Congl. Socy.	1,230,000	8,000	1,160,000	70,000
	Cor. Park.				
	Cor. Court.				
2, 16	A. W. Perry Realty Co.	540,000	5,560	500,400	39,600
18, 32	A. N. Maddison *et al.* trs.	1,750,000	21,043	1,050,000	700,000
	*City of Boston (Cemetery)	1,248,000	19,200	1,248,000	
	*Proprs. King's Chapel	1,050,000	9,000	1,035,000	15,000
	Cor. School.				
70, 74	Mass. General Hospital	400,000	3,175	365,200	34,800
76, 88	**Evan. Baptist Ben. Miss. Socy.	1,200,000	12,948	932,000	268,000
90, 96	Fannie R. Brewer *et al.*	355,000	2,954	339,800	15,200
98	Elliott Henderson *et al.* trs.	185,000	1,366	177,600	7,400
	Cor. Bosworth.				
101, 102	Geo. L. De Blois *et al.* trs.	1,050,000	6,671	800,500	249,500
	Cor. Bromfield.				
104, 116	Richard D. Sears *et al.* trs.	2,700,000	22,745	2,274,500	425,500
118, 122	Andrew J. Peters tr.	820,000	5,207	781,000	39,000
	Cor. Hamilton Place.				
124	Andrew J. Peters tr.	400,000	2,400	384,000	16,000
125, 126	Andrew J. Peters tr.	370,000	2,400	348,000	22,000
127	Fritz B. Talbot tr.	370,000	2,433	347,900	22,100
128	Andrew J. Peters tr.	380,000	2,414	362,100	17,900
129	Andrew J. Peters tr.	660,000	2,300	575,000	85,000
	Cor. Winter.				
130	C. F. Adams *et al.* trs.	600,000	2,169	542,300	57,700

UNIFORMS For Elevator Men - Janitors
HARDING UNIFORM AND REGALIA CO. 30 FRANKLIN STREET
Telephone HANcock 4640

CARLTON S. REDMOND *Selling and Leasing Business Properties*
50 CONGRESS STREET LAFayette 2359

No.	Owner	Total	Sq. Ft.	Land	Building
131	Geo. M. Amerige *et al.* trs.	$390,000	1,920	$336,000	$54,000
132	Minnie B. Hall *et al.* trs.	360,000	1,940	320,100	39,900
133, 134	Geo. L. De Blois *et al.* trs.	360,000	1,840	303,600	56,400
	*St. Paul's Cathedral	2,150,000	14,000	2,100,000	50,000
r.	*Cathedral Church trs.	190,000	3,250	178,800	11,200
140	Isabel Anderson	1,500,000	5,742	1,292,000	208,000
	Cor. Temple Place.				
141	E. Sohier Welch *et al.* trs.	505,000	2,512	477,200	27,800
143	James Davis hrs.	425,000	2,895	405,200	19,800
144	Fannie R. Brewer *et al.*	450,000	2,865	401,100	48,900
145	Robert Homan tr. *et al.*	450,000	2,850	399,000	51,000
146	Chas. F. Adams *et al.* trs.	405,000	2,850	393,300	11,700
147	E. Sohier Welch *et al.* trs.	600,000	2,900	531,000	69,000
	Cor. West.				
148, 149	Chandler & Co., Inc.	1,700,000	8,200	1,312,000	388,000
150	Chandler & Co., Inc.	750,000	4,184	585,800	164,200
151, 153	Chandler & Co., Inc. lessee	855,000	5,435	761,000	94,000
154, 155	E. T. Slattery Co. lessee	775,000	4,717	660,300	114,700
156	The Paco Company	450,000	2,998	420,000	30,000
157	E. T. Slattery Co. lessee	455,000	2,587	362,200	92,800
158	E. Sohier Welch *et al.* trs.	380,000	2,496	349,400	30,600
159	Maxim Karolik	330,000	2,234	312,800	17,200
160	Arthur Wallace	330,000	2,220	310,800	19,200
161	P. & F. of Harvard Col.	325,000	2,110	295,400	29,600
162	Mary A. Greene *et al.*	284,000	2,091	276,000	8,000
163	P. & F. of Harvard Col.	240,000	1,576	216,000	24,000
164	Geo. E. Gilbert *et al.* trs.	275,000	1,925	263,700	11,300
165, 166	Geo. E. Gilbert *et al.* trs.	486,000	3,262	446,900	39,100
167	**Y. M. C. A. of Mass. and R. I.	320,000	1,961	268,600	51,400
168	Arthur L. Howard *et al.* tr.	290,000	1,825	250,000	40,000
169	F. R. Bangs *et al.* trs.	305,000	1,859	254,700	50,300
170	Mabel P. Walker	340,000	1,770	318,600	21,400
	Cor. Mason.				
171	Geo. L. De Blois *et al.* trs.	414,000	2,165	368,100	45,900
172	Arthur D. Hill *et al.* trs.	232,000	1,310	222,600	9,400
	Cor. Avery.				
174, 175	Geo. L. De Blois *et al.* trs.	785,000	4,682	749,100	35,900
176	E. D. Codman *et al.* trs.	596,000	12,100	580,800	15,200
r.	Martha C. Karolik	75,000	1,122	67,300	7,700
177	Mass. Col. of Pharmacy	360,000	2,645	317,400	42,600
178, 179	A. W. Perry Realty Co.	1,000,000	5,803	754,400	245,600
180	Charles H. Pearson	825,000	3,321	365,300	459,700
181	Edison El. Ill. Co. lessee	820,000	3,300	363,000	457,000
183	Grand Lodge of Mass.	1,400,000	10,146	1,319,000	81,000
	Cor. Boylston.				

Wm. Pease O'Brien
Commercial Real Estate 209 Washington St.

No.	Owner	Total	Sq. Ft.	Land	Building
	*City of Boston	$45,756,800	2,078,509	$45,727,200	$29,600
	*City of Boston	1,324,400	60,200	1,324,400	
	Cor. Boylston.				
195, 215	Josiah H. Gifford *et al.*	Valued 74-84 Boylston Street.			
	Cor. Van Rensellaer Place.				
219	Wm. O. Taylor *et al.* trs.	450,000	10,333	310,000	140,000
225, 227	Max E. Wyzanski *et al.* trs.	149,000	3,356	134,200	14,800
229-233	Grace B. Richards *et al.*	110,000	1,352	88,000	22,000
	Cor. Stuart.				
237	Cecelia C. Gaertner	18,000	201	16,000	2,000
239, 243	"239" Tremont St. Inc.	225,000	3,743	168,500	56,500
245, 251	Two Forty Five Tremont St. Inc.	300,000	8,285	248,600	51,400
	Cor. Seaver Place.				
253, 261	Jennie M. Hamilburg	90,000	2,681	73,400	16,600
263, 265	Shubert Holding Co.	350,000	17,403	208,800	141,200
267, 269	Atkinson-Shawmut Co.	150,000	6,163	110,900	39,100
271, 279	Bradford Hotel Co. Inc.	1,400,000	19,679	295,200	1,104,800
285, 291	Frank Janes	79,900	3,761	79,900	
283	Frank Janes	29,700	907	26,300	3,400
	Cor. Warrenton.				
303, 317	William J. Stober	378,000	7,307	233,700	144,300
	Cor. Broadway.				
319, 323	George K. Tingus *et al.*	65,000	2,170	39,000	26,000
W. Side	Harriet F. Matthews	300	17	300	
325	Mary L. Kelly	12,000	990	11,500	500
	Cor. Jefferson.				
327	Mary J. Grady	42,000	856	17,000	25,000
329, 331	Sidney F. Squires	72,000	3,633	43,600	28,400
333	Frank M. Logan	17,000	907	9,500	7,500
335	Thomas E. Folger	17,000	902	9,500	7,500
337	Bessie Bowman	17,000	900	9,500	7,500
339	Annie L. Hurovitz	17,000	902	9,500	7,500
341	Ray C. Johnson	9,000	899	9,000	
343	Mary L. Proctor	9,000	897	9,000	
345, 347	Edward C. Beck *et al.* trs.	22,000	1,795	18,000	4,000
349	Marie F. Barry	8,900	887	8,900	
351	James Gallahue	20,000	686	10,400	9,600
	Cor. Church.				
357	Ray C. Johnson	9,500	795	9,500	
359	Ray C. Johnson	7,300	817	7,300	
361	Ray C. Johnson	7,900	869	7,900	
363	Ray C. Johnson	7,800	862	7,800	
365	Ray C. Johnson	7,800	863	7,800	
367	Ray C. Johnson	7,800	863	7,800	
369	Ray C. Johnson	7,800	860	7,800	
371	Ray C. Johnson	7,800	864	7,800	
373	George L. Lincoln	12,000	859	7,700	4,300

No.	Owner	Total	Sq. Ft.	Land	Building
375	Marcus Masse hrs.	$7,800	865	$7,800	
377, 379	Asdour E. Arzoomanian	7,300	818	7,300	
381, 383	Fred A. Couture	9,700	820	7,300	$2,400
385, 489	B. & A. R. R. Co.	14,500	2,075	14,500	
	Cor. Chandler.				
419, 431	Rollin H. Allen hrs.	292,200	41,745	292,200	
	Includes 2, 18 Chandler St.				
	Cor. Castle Square.				
439, 441	Willard P. Smith *et al.*	100,000	10,763	75,000	25,000
	Cor. Appleton.				
443, 453	Max Long	60,000	5,355	53,000	7,000
459, 461	Antonio Aveni	15,000	1,200	9,600	5,400
463, 465	Thomas F. Martin	16,000	1,200	9,600	6,400
467, 469	John F. Breen	17,000	1,200	9,600	7,400
471, 473	Frances B. Baxter	19,000	1,590	12,700	6,300
475	Frances B. Baxter	18,000	1,450	11,600	6,400
477	Frances B. Baxter	15,000	1,120	8,900	6,100
479, 481	Manuel Gulesian	9,000	1,078	8,600	400
483	Frances B. Baxter	10,500	1,158	9,200	1,300
485	Frances B. Baxter	16,000	1,155	9,200	6,800
487	Kathleen C. Graham	13,000	1,000	8,000	5,000
489, 489A	Mary F. Cunningham	11,500	1,000	8,000	3,500
491	Edward C. Beck *et al.* trs.	13,000	1,000	8,000	5,000
493	Ella E. Morse	13,000	1,000	8,000	5,000
495	Nicholas P. Gianibas	17,000	1,002	9,000	8,000
497	First National Bank	35,000	1,000	15,000	20,000
	Cor. Berkeley.				
507, 515	Odd Fellows' Hall Asso.	124,300	11,837	124,300	
517, 525	A. S. Bornstein *et al.* trs.	127,000	9,322	93,200	33,800
535	Geo. P. Gardner *et al.* trs.	235,000	16,855	101,100	133,900
537, 541	Boston Flower Exch., Inc.	180,000	29,700	148,500	31,500
551	Valued at 2, 6 Montgomery Sq.				
557, 563	David H. Fulton *et al.*	40,000	2,240	22,400	17,600
565, 569	Henry I. Bornstein	65,000	3,900	26,400	38,600
	Cor. Union Park.				
571, 573	Ella F. Moran	28,000	2,284	12,200	15,800
575	Benjamin C. Jackson	13,500	1,000	4,500	9,000
577	Ellen T. Shuryla	14,500	1,004	4,500	10,000
579, 581	Minnie Rosenfield	20,000	2,592	11,500	8,500
583	Oscar Long	10,000	1,433	6,400	3,600
585	Gertrude E. Campagna	14,000	1,390	6,300	7,700

No.	Owner	Total	Sq. Ft.	Land	Building
587	Mary A. Doane	$9,500	1,400	$6,300	$3,200
589	Levi Furbush	10,000	1,605	6,400	3,600
591	Rizkala F. Shamaly *et al.*	12,000	1,683	6,700	5,300
593	Abraham H. Morad *et al.*	15,000	1,760	7,900	7,100
595	John J. Ward	13,000	1,600	7,200	5,800
597	Mary F. Cunningham	13,000	1,600	7,200	5,800
599	William C. Fennessey *et al.*	12,000	1,600	7,200	4,800
601	Max Long	12,000	1,600	7,200	4,800
603	Roger G. Maloof *et al.*	11,000	1,680	6,700	4,300
605	Sadie Malhab	10,000	1,680	6,700	3,300
607	Gus G. Mirageas *et al.*	25,000	1,768	12,400	12,600
	Cor. Dartmouth.				
609A	Stamata K. Kanell *et al.*	30,000	2,164	15,100	14,900
609	Simon Altman	16,000	1,760	7,900	8,100
611	Rose A. Maloof	16,500	1,760	7,900	8,600
613	Daniel J. Fitzgerald	13,000	1,760	7,900	5,100
615	Ella F. Moran	13,000	1,760	7,900	5,100
617	Flora Leverone	12,500	1,760	7,900	4,600
619	Flora Leverone	13,000	1,760	7,900	5,100
621	Martin F. McDonnell *et al.*	13,500	1,760	7,900	5,600
623	Catherine O'Keefe	12,500	1,760	7,900	4,600
625	Flora Leverone	12,500	1,760	7,900	4,600
627	Julia E. Sullivan	27,000	1,840	11,000	16,000
	Cor. West Canton.				
629	George G. Parker	18,000	1,600	9,600	8,400
631	Max Long	13,200	1,600	5,600	7,600
633	Max Long	12,000	1,600	5,600	6,400
635	Max Long	17,000	1,600	5,600	11,400
637	Max Long	10,500	1,600	5,600	4,900
639	Rose A. Vartanian	11,500	1,600	5,600	5,900
641	Max Long	9,500	1,600	5,600	3,900
643	Lila Hadge	11,000	1,600	5,600	5,400
645	Lila Hadge	11,000	1,600	5,600	5,400
647	Harry E. Mazonakis *et al.*	23,000	1,600	9,600	13,400
	Cor. West Brookline.				
655, 657	Kalil Michael Zaiden	30,000	1,760	11,500	18,500
659, 659A	Kalil Michael Zaiden	14,000	1,760	7,000	7,700
661	Myer Becherman	16,000	1,760	7,000	9,000
663	Georgia R. Dickerman	11,000	1,760	6,000	5,000
665	John F. Tomfohrde *et al.*	11,500	1,760	6,000	5,500
667	Grace F. Garland	12,000	1,760	6,000	6,000
669	Max Long	19,000	1,760	10,600	8,400
	Cor. Pembroke.				
671	Charles J. Collias *et al.*	16,000	1,760	7,900	8,100
673	Ella F. Moran	13,000	1,760	6,200	6,800
675	Flora Leverone	13,000	1,760	6,200	6,800

No.	Owner	Total	Sq. Ft.	Land	Building
677	Krikor Kevorkian *et al.*	$13,000	1,760	$6,200	$6,800
679	Michael Arouchon	13,000	1,760	6,200	6,800
681	Settalkel G. Maloof tr. *et al.*	14,000	1,760	6,200	7,800
683, 683A	Goldie Long	20,000	1,760	8,800	11,200
	Cor. West Newton.				
685	Julia M. Carpenter	18,000	1,600	9,600	8,400
687	John E. Costello	10,000	1,600	6,400	3,600
689	John F. Tomfohrde *et al.*	11,000	1,600	6,400	4,600
691, 691B	John F. Tomfohrde *et al.*	11,000	1,600	6,400	4,600
693, 693A	George N. Treantafill	11,000	1,600	6,400	4,600
695	George T. Ditson	11,000	1,600	6,400	4,600
697, 697A	Settalkel G. Maloof *et al.*	12,000	1,600	6,400	5,600
699, 701	Sara F. Zarthar *et al.*	32,000	3,200	12,800	19,200
703, 703A	John F. Tomfohrde *et al.*	15,000	1,600	8,000	7,000
	Cor. Rutland Square.				
705, 705A	Henry G. Frost *et al.* trs.	14,000	1,760	9,700	4,300
707, 707A	Gamely Karam	12,000	1,593	5,600	6,400
709, 709A	Gamely Karam	12,000	1,618	5,600	6,400
711, 711A	Oscar Long	11,000	1,581	5,600	5,400
713, 713A	Jamely Maloof	10,500	1,600	5,600	4,900
715, 715A	Namy Resha *et al.*	11,000	1,600	5,600	5,400
717, 717A	Alice A. Cundy *et al.*	11,000	1,600	5,600	5,400
719, 719A	Loretta Pedrana	11,000	1,600	5,600	5,400
721, 721A	Henry G. Frost *et al.* trs.	15,500	1,600	6,400	9,100
	*City of Boston	10,000	5,000	10,000	
723A, 723B	Robert F. Wilkins	17,000	1,760	8,800	8,200
	Cor. Concord Square.				
725, 725A	Hyman Cohen	16,000	1,760	7,900	8,100
727	Eva M. White	12,500	1,600	4,800	7,700
729	Marinus Larsen	11,000	1,600	4,800	6,200
731	Galey Shama *et al.*	12,000	1,600	4,800	7,200
733	Ella F. Moran	12,000	1,600	4,800	7,200
735	William Frank	12,000	1,600	4,800	7,200
737, 743	Bldg. Management Inc.	103,000	6,560	32,800	70,200
	Cor. Worcester.				
745	Esther E. Thomas	12,000	1,920	7,700	4,300
747	Galey Shama *et al.*	10,500	1,760	5,300	5,200
749	Frank P. Maloney	9,500	1,760	5,300	4,200
751	Catharine E. Macauley	12,000	1,760	5,300	6,700
753	Minnie Rosenfield	11,000	1,760	5,300	5,700
755	Jessie D. Crook	12,000	1,760	5,300	6,700
757	Frank P. Maloney	9,000	1,840	5,500	3,500
759	Stephen S. Bartlett *et al.*	10,000	1,840	5,500	4,500
761, 763	Stephen S. Bartlett *et al.*	15,000	1,920	8,600	6,400
	Cor. West Springfield.				
765, 765A	Earl P. Rand	17,900	1,760	7,900	10,000

SIDNEY F. HOOPER
209 Washington St. CAPitol 7660
REAL ESTATE
EXPERT APPRAISING
MORTGAGES

No.	Owner	Total	Sq. Ft.	Land	Building
767	Frank F. Bernard *et al.*	$10,000	1,600	$5,600	$4,400
769	Marie Festel	12,000	1,600	5,600	6,400
771	George S. Castopoulos *et al.*	10,000	1,600	5,600	4,400
773	John G. Elias	10,000	1,600	5,600	4,400
775	Edna E. Noyes	10,000	1,600	5,600	4,400
777	John G. Mirageos *et al.*	10,000	1,600	5,600	4,400
779	Washington B. Thomas *et al.* trs.	72,000	3,360	26,900	45,100
	*City of Boston, Park	30,300	10,150	30,300	
	Cor. Massachusetts Avenue.				
785	Wm. O. Taylor *et al.* trs.	34,000	4,272	15,000	19,000
787, 789	Wm. O. Taylor *et al.* trs.	38,000	4,736	18,900	19,100
	Cor. Northampton.				
791	C. H. W. Foster *et al.* trs.	300,000	90,675	181,400	118,600
	Cor. Camden.				
793, 799	Bldg. Management Inc.	32,000	4,300	12,000	20,000
801	Clara C. F. Steele	7,700	1,932	3,700	4,000
803	Mary F. Ballou	7,700	1,932	3,700	4,000
805, 807	David E. Crawford	7,700	1,932	3,700	4,000
813, 815	David E. Crawford	5,800	1,255	2,300	3,500
817, 819	Michael W. B. Kerrissey	5,300	1,125	2,500	2,800
	Cor. Westfield				
r. 819	Michael W. B. Kerrissey	2,200	1,500	1,200	1,000
	1, 2 Westfield.				
909, 925	Boston Elev. Ry. Co.	225,400	80,716	161,400	64,000
957	Clara C. F. Steele	5,500	1,198	2,700	2,800
959	Annie Neustadt	5,600	1,177	2,600	3,000
961	Mary F. Ballou	5,700	1,203	2,700	3,000
963	Francis H. Sheehan	6,000	1,288	2,900	3,100
965	Francis H. Sheehan	6,800	1,318	3,000	3,800
967	Mary F. Sheehan	7,000	1,322	3,300	3,700
	Cor. Davenport				
971	Ida S. Tick	12,700	1,809	4,500	8,200
973, 975	Ida S. Tick	17,300	3,442	7,700	9,600
977, 979	Ida S. Tick	17,300	3,442	7,700	9,600
981	Ida S. Tick	12,700	1,807	4,500	8,200
985, 999	Ida Strymish	10,000	2,200	5,000	5,000
991, 993	**The Concord Baptist Ch.	5,500	2,000	4,000	1,500
997, 999	**The Concord Baptist Ch.	5,500	2,000	4,000	1,500
1001	Marion J. Alexander	3,000	800	1,600	1,400
1007	Frank R. Dupree *et al.*	2,600	800	1,800	800
	Cor. Burke				
1011	James H. Kenney	3,800	782	1,800	2,000
	4 Burke				
1015	Alexander Nicholson	4,000	759	1,500	2,500
1017	Alexander Nicholson	4,000	759	1,500	2,500
1019	Giuseppe Amerena *et al.*	9,000	1,600	3,200	5,800
1023	Katherine E. Lavin	9,000	1,600	3,200	5,800

No.	Owner	Total	Sq. Ft.	Land	Building
1027, 1029	Wendell L. Leach	$4,500	990	$2,000	$2,500
1029½	Jesse Goode R. E. Trust, Inc.	5,000	990	2,000	3,000
1031, 1033	Jane M. McGettrick	7,400	1,020	2,600	4,800
1035, 1039	A. F. McGettrick *et al.*	18,300	2,771	6,200	12,100
1041	Alfrieda M. Nording	9,400	1,446	2,900	6,500
1045, 1047	M. Rosenberg *et al.* trs.	13,000	2,024	4,000	9,000
1049	Jennie Krotman	12,000	2,024	4,000	8,000
1053	Eadle Krotman	17,300	2,160	4,300	13,000
Cor. Cunard					
1057, 1063	Matthew Brown *et al.* trs.	25,300	4,134	8,300	17,000
1065, 1069	Alexander E. Aikens	14,600	8,082	10,100	4,500
Cor. Walpole					
	*P. E. Church Mission	67,300	11,550	17,300	50,000
1079, 1081	Andrew F. McGettrick	14,300	3,478	4,300	10,000
1085	Jennie B. Walden	13,900	2,178	4,400	9,500
Cor. Sarsfield					
1089, 1095	Prince Hall Asso.	35,900	4,420	8,900	27,000
1099, 1103	Prince Hall Masonic Grand Lodge	21,100	15,184	18,600	2,500
Cor. Weston 55, 61					
1113, 1139	Wm. Minot *et al.* trs.	48,700	16,373	28,700	20,000
1141, 1151	William D. Murphy *et al.*	25,400	11,950	23,900	1,500
Cor. Ruggles					
1155, 1159	Michael T. McGreevy	18,600	4,223	10,600	8,000
1161, 1167	William J. Little *et al.*	36,600	7,000	12,600	24,000
1169, 1175	William J. Little *et al.*	35,600	6,489	14,600	21,000
Cor. Whittier					
1177, 1179	Morris F. Casey	24,200	5,818	12,200	12,000
1181, 1189	John Schiavi	18,700	4,918	8,700	10,000
Cor. Motley.					
1191, 1195	King Arzoumanian *et al.*	13,600	3,200	5,600	8,000
1197, 1201	Benjamin Davis *et al.*	10,800	3,160	4,800	6,000
1203, 1207	Frederick E. Ordway	8,200	2,125	3,200	5,000
1209	Frederick E. Ordway	40,400	12,246	18,400	22,000
1211, 1219	Harris Yoffa	20,000	6,603	10,000	10,000
1221, 1223	Patrick Graney	4,600	2,204	3,300	1,300
1225, 1227	Elizabeth M. Hall	5,400	1,714	3,400	2,000
1229	Philip Kravitz	5,400	1,723	3,400	2,000
Cor. Terry					
1235, 1245	Thomas F. Donnelly	13,000	5,266	9,200	3,800
1247, 1249	Harriet L. Golden	7,000	3,519	5,000	2,000
1251, 1259	Barney Stolmaker	10,000	5,602	8,400	1,600
Cor. Cottage Place					
1263, 1275	John Bombaci	48,000	10,341	28,400	19,600
r. 1263	Nunzio Carbone	19,500	5,455	9,500	10,000
1048 Columbus Avenue.					

No.	Owner	Total	Sq. Ft.	Land	Building
1277	John Bombaci	$6,800	2,000	$5,000	$1,800
1279, 1281	John Bombaci	10,200	1,800	7,200	3,000
	Cor. Prentiss				
1285, 1287	Ruben Adelman	31,500	3,403	17,000	14,500
1289	Agnes G. Cassell	21,300	2,523	12,600	8,700
1293	Zepara Minsk	8,000	2,341	7,000	1,000
1295, 1297	Mary V. Kelly *et al.*	11,800	2,648	10,600	1,200
1299, 1303	John W. Day	24,800	3,860	19,300	5,500
1305, 1311	John Gaston *et al.* trs.	26,400	3,821	21,000	5,400
1313	John A. Brett	20,000	3,324	16,600	3,400
1319, 1325	James Monahan *et al.*	12,500	2,005	10,500	2,000
1327	Joseph Engel	7,800	576	5,800	2,000
	Cor. Columbus Avenue				
	Cor. LaGrange.				
216, 218	Union Savings Bank	575,000	7,195	302,200	272,800
220, 222	Thompson's Spa Inc.	62,000	1,488	59,500	2,500
224	Thompson's Spa Inc.	65,000	1,429	57,200	7,800
226	Thompson's Spa Inc.	65,000	1,429	57,200	7,800
228	Anna C. Wolf	76,000	1,429	57,200	18,800
230	Moorfield Storey hrs.	65,000	1,429	57,200	7,800
232	E. M. Coddington tr.	98,000	1,407	94,200	3,800
	Cor. Stuart.				
236, 238	Trs. of Tufts College	172,600	2,404	144,200	28,400
240, 242	Walton's Lunch Co.	150,000	2,919	131,400	18,600
	Cor. Dore.				
244	Boston Met. Bldgs. Inc.	500,000	10,401	364,000	136,000
254, 272	Boston Met. Bldgs. Inc.	3,655,000	46,016	1,380,500	2,274,500
	Cor. Hollis.				
274, 278	Samuel B. Doggett	155,000	4,537	136,100	18,900
	Cor. Common.				
280, 284	John T. Bowen *et al.*	57,000	2,007	40,100	16,900
286	Joseph W. Guarante	15,000	668	11,400	3,600
	Cor. Shawmut Avenue.				
318	Frank M. Logan	22,000	904	16,300	5,700
320, 322	E. Marion Costigan	29,000	1,210	14,500	14,500
324, 326	E. Marion Costigan	24,600	1,443	14,400	10,200
328	Mary J. Donnely tr.	8,200	939	6,600	1,600
330	Mary J. Donnely tr.	8,300	960	6,700	1,600
332	Jeremiah G. Arzoomanian	12,000	1,056	7,400	4,600
334	Jeremiah G. Arzoomanian	11,500	961	6,700	4,800
336, 352	Edmond M. Poulin	69,300	8,662	69,300	
354	Bessie Bowman	8,500	961	7,700	800
356	Samuel B. Doggett	10,000	964	7,700	2,300
358	David J. Breen *et al.*	9,000	958	7,800	1,200
360	Barnard Weinberg	10,500	960	7,700	2,800

Walton's LUNCH CO.
17 CONVENIENTLY LOCATED RESTAURANTS
INCLUDING
1083 Washington St. *30 Haymarket Square*
420 Tremont Street *629 Washington Street*

No.	Owner	Total	Sq. Ft.	Land	Building
362	Agaby M. Hadge	$11,000	962	$7,800	$3,200
364, 364A	Anna M. Suck	11,000	960	7,800	3,200
366	Theodore E. Clark	10,000	957	7,800	2,200
368	Theodore E. Clark	10,000	965	7,800	2,200
370	Winifred M. Gahagan	11,000	963	7,800	3,200
372	Winifred M. Gahagan	11,000	970	7,800	3,200
374	Mary J. Grady	13,800	981	7,800	6,000
	Cor. Corning.				
376	Bartholomew H. Keily	9,500	953	6,600	2,900
378	Julia Tsakeres	7,700	885	5,300	2,400
380, 382	Sarah Shaw *et al.*	11,000	1,008	6,000	5,000
	Cor. Castle.				
388, 392	Stephen J. Connolly	53,000	3,294	32,900	20,100
	Cor. Paul.				
394, 398	Zelda Greenhood *et al.*	33,000	2,036	18,300	14,700
400, 402	Zelda Greenhood *et al.*	16,000	1,300	10,400	5,600
404, 406	Zelda Greenhood *et al.*	16,000	1,304	10,400	5,600
408, 410	Fannie B. Doggett	18,000	1,320	10,600	7,400
412, 414	Max Long	18,000	1,320	10,600	7,400
416, 418	Max Long	18,000	1,320	10,600	7,400
420, 424	William J. Stober	51,000	3,250	26,000	25,000
426, 432	William J. Stober	42,500	2,898	23,200	19,300
434, 436	Spiros Fondoulakis	19,000	1,529	12,300	6,700
	Cor. Lucas.				
438, 446	John W. Coakley trs.	79,000	8,008	48,100	30,900
448, 454	Bertram S. Viles	30,000	2,718	19,700	10,300
456, 458	Lena Bornstein	39,000	2,902	24,700	14,300
	Cor. Compton.				
460, 462	Mary Price *et al.*	45,000	4,741	35,500	9,500
464, 466	Emma D. Richardson	15,300	1,380	11,000	4,300
468, 470	Clara B. French	17,000	1,380	11,000	6,000
472, 474	Ferris Jeez *et al.*	15,000	1,380	11,000	4,000
476, 478	Oscar Long	17,000	1,380	11,000	6,000
480, 482	Max Long	17,000	1,380	11,000	6,000
484, 486	Abraham Kaplan	22,000	1,648	13,200	8,800
488	Dora Katz	13,700	1,148	9,200	4,500
490	Benjamin H. Greenhood	12,000	1,107	8,900	3,100
492	John E. F. Magee	17,500	1,411	11,300	6,200
494, 498	Anna C. Troy *et al.* trs.	46,000	2,353	26,000	20,000
	Cor. Dover.				
500, 502	Galen Woodruff	25,000	1,278	16,600	8,400
504, 506	Chin Ming	17,000	1,068	10,600	6,400
508, 510	Donald M. Hill *et al.* trs.	17,000	1,073	10,700	6,300
512, 518	Roseland Realty Co.	43,000	3,100	31,000	12,000
	Cor. Dwight.				
520, 522	Esper Tahmoush	24,700	1,838	14,700	10,000

No.	Owner	Total	Sq. Ft.	Land	Building
524	Yeghra D. Matteosian	$16,000	1,604	$11,200	$4,800
526	Elizabeth M. Keane	13,500	1,332	9,300	4,200
528	Marion L. Gaffney	13,500	1,332	9,300	4,200
530	Joseph C. Magnet tr.	18,000	1,650	11,600	6,400
532	James H. Scrufutis	23,000	1,700	15,300	7,700
	Cor. Milford.				
534, 536	Samuel Gold *et al.*	37,500	1,836	14,600	22,900
538	Peter E. Richardson hrs.	19,000	1,100	11,000	8,000
	Cor. Hanson.				
540, 542	Abraham Bravman	23,600	1,598	13,600	10,000
544	Catherine O'Keefe	12,200	1,530	9,200	3,000
546	Flora Leverone	15,400	1,900	11,400	4,000
548	Maurice A. Weinberg	18,000	2,039	12,200	5,800
550	John Jansky	18,000	1,970	14,800	3,200
	Cor. Waltham.				
552	Seth Dartley	33,000	1,980	14,900	18,100
554	Gus G. Mirages *et al.*	17,000	1,957	8,300	8,700
556	Angelo Chibloggianis *et al.*	15,300	2,006	8,500	6,800
558	Manoug G. Yardume *et al.*	13,400	1,975	8,400	5,000
560	Peter J. Maguire	14,500	1,940	8,200	6,300
	Cor. Union Park.				
570, 584	Hyman Zalkind	60,000	7,424	32,800	27,200
586	Flora Leverone	14,700	2,074	9,300	5,400
588	Flora Leverone	14,600	2,053	9,200	5,400
590	Edith L. Tullock	17,500	2,199	12,100	5,400
	Cor. Upton.				
592	John C. L. Dowling	16,500	2,131	11,200	5,300
594	John C. L. Dowling	14,000	2,194	8,800	5,200
596	John C. L. Dowling	14,000	2,248	9,000	5,000
598	Sarah A. Sherman	14,500	2,306	9,200	5,300
600	Catherine O'Keefe	14,200	2,356	9,400	4,800
602	Catherine O'Keefe	16,100	2,410	9,600	6,500
604	Catherine O'Keefe	16,400	2,464	9,900	6,500
608	Catherine O'Keefe	24,300	2,518	13,200	11,100
	Cor. West Dedham.				
610	Emily R. Walker hrs.	20,400	1,792	13,400	7,000
612	Jamely Maloof	9,700	1,663	6,700	3,000
614	Louis Edelstein	9,800	1,706	6,800	3,000
616	Ina J. Knowles *et al.*	11,000	1,741	7,000	4,000
618	C. M. Maksoodian	10,100	1,765	7,100	3,000
620	Isabella S. Paine	10,200	1,794	7,200	3,000
622	Isabella S. Paine	10,400	1,856	7,400	3,000
624	Minnie Rosenfield	10,400	1,852	7,400	3,000
626	Augusta Wolf	9,500	1,880	7,500	2,000
628, 630	Nicola D'Amore	44,000	3,916	29,400	14,600
	Cor. West Canton.				

No.	Owner	Total	Sq. Ft.	Land	Building
632, 634	Oscar Long	$13,000	1,417	$7,400	$5,600
636	Oscar Long	12,000	2,337	7,000	5,000
638	Oscar Long	11,000	1,981	6,000	5,000
652, 652A	Rachel Ehrenfried	25,000	3,021	11,300	13,700
654	Mary F. Tenney	10,000	2,479	6,800	3,200
656	Edw. L. Loveland	10,000	2,538	7,000	3,000
658	Delia A. Murphy	10,000	2,597	7,000	3,000
660	Ella F. Moran	10,300	2,656	7,300	3,000
662	Minnie B. Kellogg	13,500	2,995	10,500	3,000
	Cor. Pembroke.				
664, 664A	Henry G. Frost *et al.* trs.	21,200	3,232	12,200	9,000
666	Mary A. H. Myatt	10,000	2,624	7,500	2,500
668	William H. Mitchell	10,000	2,683	7,500	2,500
670	Stephen A. Fadoul	11,000	2,742	7,500	3,500
672	John F. Burke *et al.* trs.	10,900	2,801	7,700	3,200
674	**Charles R. Batt *et al.* trs.	21,300	3,158	11,800	9,500
	Cor. West Newton.				
676	Maude K. Nichols	13,500	1,923	7,200	6,300
678	Isabel Friedman	11,000	1,698	4,600	6,400
680	Rachel Ehrenfried	11,000	1,698	4,700	6,300
682	Harry C. Garland	11,200	1,827	5,200	6,000
684	John Cuneo	11,300	1,876	5.200	6,100
686	Flora Leverone	11,000	1,926	5,400	5,600
688	Abraham Bravman	11,000	1,915	5,300	5,700
690	Frank P. Parker	10,000	1,952	5,400	4,600
692, 692A	Settalkel G. Maloof	12,300	2,262	7,300	5,000
	Cor. Rutland.				
694	Mary Kardoose *et al.*	12,000	2,497	7,500	4,500
696	Abraham Kurinsky	11,000	2,268	6,300	4,700
698	Lizzie J. Allen	11,000	2,327	6,300	4,700
700	William J. Dooley	11,500	2,386	6,500	5,000
702	Alice A. Fulton	11,500	2,445	7,000	4,500
704	Thomas M. Smith	11,500	2,503	7,000	4,500
706	Ruby G. Siteman	11,500	2,562	7,000	4,500
708	G. W. Nead *et al.* trs.	13,700	3,253	9,700	4,000
	Cor. West Concord.				
*	Trs. Methodist Rel. Soc.	155,000	25,000	75,000	80,000
	Cor. Worcester.				
748	Haig B. Yardumian	16,000	2,546	8,200	7,800
750	Jane K. Coyne	10,500	2,034	5,100	5,400
752	Fritiof Rythen *et al.*	12,000	2,082	5,200	6,800
754	Gilbert Winsor *et al.*	10,400	2,133	5,400	5,000
756	Annie A. Maloney	9,000	2,179	5,400	3,600
758	Max Long	11,100	2,227	5,600	5,500
760	Frank R. Coursey *et al.*	13,200	2,275	5,700	7,500
762	Abraham Bravman	11,500	2,323	5,800	5,700

No.	Owner	Total	Sq. Ft.	Land	Building
764, 764A	Abraham Bravman	$15,900	3,059	$9,900	$6,000
	Cor. West Springfield				
766, 772	John W. Hobbs *et al.* trs.	12,700	2,075	6,700	6,000
776, 780	Samuel Freedman *et al.*	28,000	2,188	13,100	14,900
	Cor. Massachusetts Avenue				
	*City of Boston, Park	185,000	74,000	185,000	
782	B. M. Wolf *et al.* trs.	29,600	2,592	15,600	14,000
784, 790	Ida L. Nettles	9,000	1,316	3,900	5,100
	Cor. Northampton				
792, 792A	Harry S. Benjamin	10,000	1,980	5,000	5,000
794, 794A	Square Deal Pub. Co.	7,500	1,672	3,300	4,200
796	William Duston	8,000	1,715	3,400	4,600
798, 798A	Jesse Goode R. E. Trust Inc.	7,600	1,758	3,500	4,100
800	Carl A. Johnson	7,000	1,801	3,600	3,400
802, 802A	Frank R. Coursey *et al.*	9,100	1,843	3,700	5,400
804	Sadie B. Carter	7,700	1,886	3,700	4,000
806, 806A	Edgar P. Benjamin	8,800	1,929	3,800	5,000
808	Milton M. Conliffe *et al.*	8,500	1,972	4,000	4,500
810	Sam Gold *et al.*	8,000	2,015	4,000	4,000
812, 814	Sam Gold *et al.*	13,500	2,379	6,500	7,000
	Cor. Camden				
822, 840	Annie Beckerman	18,400	3,726	8,400	10,000
	Cor. Camden and Northfield				
888, 894	Matthew Brown *et al.* trs.	26,400	5,309	11,400	15,000
896, 898	George Saunders	29,300	4,692	10,300	19,000
	Cor. Lenox				
908, 912	Matthew Brown *et al.* trs.	48,900	11,946	23,900	25,000
	Cor. Kendall				
924	Mollie R. Berman *et al.*	6,600	1,040	2,600	4,000
926	Emma A. Carlin	6,000	1,070	2,400	3,600
930	Almira G. Crawford	6,000	1,065	2,400	3,600
934	Almira G. Crawford	6,500	1,300	2,900	3,600
938, 940	Almira G. Crawford	6,300	1,206	2,700	3,600
942, 944	Mollie R. Berman *et al.*	6,500	1,440	3,200	3,300
946, 948	Mollie R. Berman *et al.*	6,000	1,200	2,700	3,300
950, 958	Oscar L. Millmore	11,400	2,970	7,400	4,000
	Cor. Hammond				
964, 968	Ida Silverman	13,700	1,647	3,700	10,000
972	Rose Mastrototaro	5,800	1,400	2,800	3,000
976	Thomas A. Mulligan	4,500	1,400	2,500	2,000
980	Thomas A. Mulligan	5,000	1,400	2,400	2,600
984	Frieda Shapiro *et al.*	5,000	1,493	2,200	2,800
988	David Channer *et al.* trs.	5,000	1,493	2,200	2,800
990, 992	John S. Myrick	5,000	1,493	2,200	2,800
994	Mary F. Ballou	5,100	1,500	2,300	2,800
998	Amanda E. Millmore	7,300	1,875	2,800	4,500
	Cor. Cabot				

No.	Owner	Total	Sq. Ft.	Land	Building
1002	Thomas Fay dev.	$4,700	800	$2,400	$2,300
1006	Alexander Nicholson	3,900	1,540	3,800	100
1008, 1010	Charles Hutchins	7,800	2,317	5,800	2,000
1016	Alexander Nicholson	7,700	1,212	2,700	5,000
r.	Alexander Nicholson	1,200	750	1,100	100
	35 Cabot				
1018, 1020	Max Frank *et al.*	11,700	1,437	3,200	8,500
r. 1020	Max Frank *et al.*	1,300	972	1,000	300
	37 Cabot				
1026, 1028	Max Frank *et al.*	22,500	3,769	7,500	15,000
1030, 1034	H. P. Hood & Sons Inc.	12,300	6,208	9,300	3,000
1036	H. P. Hood & Sons Inc.	10,000	3,000	6,000	4,000
r. 1038	H. P. Hood & Sons Inc.	1,600	2,036	1,600	
1042, 1044	Amer. Nut & Choc. Co.	12,000	2,426	5,500	6,500
r. 1044	Amer. Nut & Choc. Co.	1,300	1,670	1,300	
1046, 1048	*City of Boston	28,600	4,311	8,600	20,000
1050, 1052	Harry Polishook	13,700	2,480	6,200	7,500
	Cor. Cunard				
1056, 1058	Gertrude H. Currier	13,600	2,246	5,600	8,000
1060, 1062	Gertrude H. Currier	9,200	1,600	3,200	6,000
1064	Ruth Berly	7,300	2,146	4,300	3,000
1066	Ruth Berly	7,200	2,103	4,200	3,000
1068, 1070	Ruth Berly	7,300	2,151	4,300	3,000
1072, 1074	Jonas Huber *et al.*	5,100	2,073	4,100	1,000
1076	Jonas Huber *et al.*	4,900	1,055	2,400	2,500
	Cor. Sterling				
V. L.	Leverett A. Haskell T. T.	800	302	800	
1080	Freeman N. Johnson	5,100	1,315	2,600	2,500
1082	Julius Boretti	3,700	1,325	2,700	1,000
1086, 1088	Harry Kagajanian *et al.*	6,000	2,240	4,500	1,500
1090, 1090A	W'kingmen's Co-op. Bk.	9,000	3,200	6,400	2,600
1092, 1096	Home Savings Bank	6,700	1,680	3,400	3,300
1098, 1100	Joseph M. Gavan	2,000	1,520	1,500	500
1102, 1106	Joseph M. Gavan	3,300	3,100	3,000	300
r.	Joseph M. Gavan	700	800	700	
r. 1106	Joseph M. Gavan	1,500	1,200	1,200	300
1108	Joseph M. Gavan	3,500	3,100	3,000	500
1110, 1114	Joseph M. Gavan	9,100	2,920	5,100	4,000
	Cor. Weston				
r.	Joseph M. Gavan	1,200	800	600	600
	47 Weston				
r.	Joseph M. Gavan	1,100	800	600	500
	45 Weston				
r.	Hripsimeh Talamian	1,000	1,000	1,000	

No.	Owner	Total	Sq. Ft.	Land	Building
1116	Hripsimeh Talamian	$3,000	2,000	$3,000	
1118, 1120	David D. McDermott	3,000	2,071	2,000	$1,000
1122, 1124	David D. McDermott	3,000	2,216	2,000	1,000
1126, 1128	David D. McDermott	3,500	2,327	2,500	1,000
1130, 1132	Theodore E. Berenson	5,200	2,306	3,200	2,000
	Cor. Howe Court				
1136	Charles G. Way	2,800	1,083	2,000	800
1138, 1140	Charles G. Way	3,700	1,483	3,000	700
1142	Lillian Sandler	3,700	1,550	2,900	800
r. 1142	Susan R. Seaver *et al.*	1,300	2,695	1,300	
	Rear Howe Court				
1144	Lillian Sandler	3,900	1,551	2,900	1,000
1148, 1152	Lillian Sandler	7,400	3,200	6,400	1,000
	Cor. Ruggles				
r. 1152	Lillian Sandler	800	200	300	500
r. 1152	Lillian Sandler	8,000	5,900	6,500	1,500
	175 Ruggles				
1156, 1160	Silver Cigar Co.	18,000	5,439	10,900	7,100
1170	Harry L. Rice *et al.* trs.	5,900	7,943	5,600	300
S. E. Side	William B. Rice hrs.	4,500	4,000	4,500	
1176	William B. Rice hrs.	6,800	4,000	5,600	1,200
	Cor. Whittier				
1178, 1180	Harry C. Greenlaw	12,300	1,837	2,300	10,000
1182, 1184	Robt. M. Anderson *et al.*	11,000	2,287	3,400	7,600
1186, 1188	Josephine M. Delehanty	6,000	4,000	4,000	2,000
	Carl R. E. Wohrman	4,000	4,000	4,000	
1194, 1198	Madeline L. Murphy	18,200	5,000	6,200	12,000
1200	Jennie H. Smith	2,400	1,760	1,800	600
1202	Jennie H. Smith	2,700	3,240	2,400	300
1204	M. Rosenberg *et al.* trs.	12,000	3,500	5,200	6,800
1206, 1210	Bentsien Landau	14,500	3,510	6,100	8,400
	Cor. Vernon				
1212	Workingm's Co-op. Bank	3,800	917	2,000	1,800
1214, 1216	Clotilde Lamoretti	2,800	900	1,800	1,000
1218, 1220	David Thomas hrs.	2,400	933	1,600	800
1224, 1226	Marshall Club	3,900	3,975	2,900	1,000
1226A, 1228	Jane M. Agnew	3,800	1,400	2,800	1,000
1232, 1234	University Realty Corpn.	7,900	5,500	6,900	1,000
1238, 1240	Frank Krotman *et al.*	6,000	5,000	5,000	1,000
1242	Anthony Di Gervasi	5,400	2,500	4,400	1,000
1246	Margaret F. Kelly hrs.	5,000	2,500	4,400	600
1248, 1250	John Mahoney hrs.	9,800	5,000	7,000	2,800
1252	G. De Prizio *et al.*	5,800	2,500	4,400	1,400
1262	*St. John's P. E. Ch.	30,100	7,500	13,100	17,000
1270	*Rector & Wardens of St. John's Church	4,700	2,685	4,700	

No.	Owner	Total	Sq. Ft.	Land	Building
1272	*Rector & Wardens of St. John's Church	$4,000	2,315	$4,000	
1274	Lillian M. Sheehan hrs.	4,800	2,750	4,800	
1278	Ruth H. Thompson	4,800	2,750	4,800	
1280	Milton Norman	10,300	4,500	6,700	$3,600
1290	The Texas Co.	4,700	2,660	4,700	
1292	The Texas Co.	3,800	1,146	2,300	1,500
	Cor. Linden Park Street, No. 129.				
r. 1292	The Texas Co.	400	504	400	
	Thomas A. McKenna	1,900	2,145	1,300	600
	125 Linden Park				
1298, 1322	N. E. Brotherhood of Loc. Eng. Sec. Corpn.	75,000	12,853	45,000	30,000
Lot 1	Boston Show Case Co.	31,500	25,324	16,500	15,000
S. E. Side	Frederick E. Ordway	223,200	58,795	117,600	105,600
1324, 1328	Jacob Berkowitz	20,600	4,818	12,100	8,500
1332, 1334	Katherine Mullen	20,000	2,170	8,700	11,300
1336, 1338	Trimount Co-op. Bank	7,500	1,700	6,800	700
1340	Orrison Hagar tr.	15,000	1,633	6,500	8,500
1342	Orrison Hagar tr.	11,900	1,713	6,900	5,000
1346, 1348	Alice F. Murphy	18,000	3,698	14,800	3,200

TRINITY PLACE

	Cor. Stuart.				
31, 39	Valued at 161, 175 Dartmouth Street.				
E. Side	V. C. Bruce Wetmore *et al.* trs.	146,100	12,185	146,100	
	Junc. Stanhope.				
	B. & A. R. R. Co.	245,000	21,243	212,400	32,600
6	Hotel Westminster Co.	480,000	17,760	301,900	178,100
36, 40	Valued at 426, 432 Stuart Street.				

TROY STREET

19, 29	McAuliff & Burke Co.	30,000	11,000	13,800	16,200
35	R. H. White Co.	155,000	14,326	18,000	137,000
51, 53	R. H. White Co.	30,900	9,060	15,900	15,000
6, 34	Ida Goldman	39,000	7,200	15,300	23,700
36, 38	Donald M. Blair Surv. tr.	3,600	1,800	3,600	
40, 42	Donald M. Blair Surv. tr.	3,600	1,800	3,600	
44	Nora A. Smith	2,600	900	1,900	700
46	Nora A. Smith	2,000	900	1,900	100
48	Nora A. Smith	4,100	900	1,900	2,200
50	Nora A. Smith	1,900	900	1,900	
52	Nora A. Smith	1,900	900	1,900	
54	Julius Smith	2,000	900	1,800	200
58, 60	Julius Smith	2,100	900	1,800	300
62	Kate Smith	2,400	900	1,900	500

No.	Owner	Total	Sq. Ft.	Land	Building
3	Benjamin E. Van Ness	$1,800	1,125	$800	$1,000
5	Michael J. Quigley *et al.*	1,000	1,120	800	200
15	Daniel Connor hrs.	800	1,027	800	
17	John F. Gundel	1,200	1,000	800	400
19	Rozella B. Haner	2,000	1,000	800	1,200
21, 23	Ruth C. Cochran	3,000	1,125	800	2,200
31	Abraham M. Smith	1,700	912	700	1,000
35	Lemuel A. Coolidge hrs.	600	640	500	100
37	Lemuel A. Coolidge hrs.	600	640	500	100

2	Simeon J. Vatcher	900	600	600	300
4	Simeon J. Vatcher	900	585	600	300
6	Charles J. Jennings T. T.	900	600	600	300
8	Emanuel Caffentzakis	900	600	600	300
10	Lawrence H. H. Johnson	900	565	600	300
12	Lawrence H. H. Johnson	900	569	600	300
14	Gregory Polychronis	800	567	600	200
16	Oscar Long	900	600	600	300
18	Oscar Long	900	600	600	300
20	Oscar Long	800	834	800	
22	Oscar Long	600	588	600	
28	Daniel R. McKillopp tr.	1,100	1,000	1,000	100
34	Evangelos G. Achlias	1,500	1,000	1,000	500
40, 42	Charles E. Bradley	3,100	2,100	2,100	1,000

TRURO STREET

	Realty Inc. Valued at 102 rear Dartmouth Street.				
12	Edgar P. Benjamin	6,000	1,843	3,200	2,800
14	Edgar P. Benjamin	3,000	1,235	1,900	1,100
16	Ella E. Fisher	3,000	1,235	1,900	1,100
18	Workingmen's Co-op. Bank	3,000	1,430	2,100	900
20	Chas. D. Turnbull *et al.* trs.	2,100	1,430	2,100	

TYLER STREET

3	Valued at 41-45 Beach Street.				
7	John Gaston *et al.* trs.	6,000	792	4,700	1,300
15	Eleanor C. Dillon *et al.*	8,500	1,257	7,500	1,000
17	Catherine A. Sullivan *et al.*	9,000	1,256	7,500	1,500
19	Edward Hamlin *et al.*	10,000	1,267	7,600	2,400

No.	Owner	Total	Sq. Ft.	Land	Building
21	Edward Hamlin *et al.*	$10,000	1,145	$6,900	$3,100
23	William A. Rodday tr.	10,000	1,105	6,600	3,400
25	Chin Ming *et al.* trs.	10,000	1,145	6,900	3,100
27	Chin Wai Yip *et al.* trs.	10,000	1,170	7,000	3,000
29, 33	Valued on Kneeland.				
	*City of Boston	41,600	7,215	21,600	20,000
67	Chin She Wing	9,500	1,076	5,400	4,100
77	William A. Rodday	5,500	1,056	2,600	2,900
79	William A. Rodday	5,500	1,100	2,700	2,800
81	May Goon Ark	5,000	1,100	2,700	2,300
83	Frederick E. Snow	5,500	1,100	2,700	2,800
85	Lydia J. Snow	5,500	1,100	2,700	2,800
87	Samuel O. Fowler	5,500	1,040	2,600	2,900
89	*Denison House	5,700	1,300	3,200	2,500
91, 93	*Denison House	12,400	2,556	6,400	6,000
95	*Denison House	6,000	1,278	3,200	2,800
97	*Denison House	5,200	1,278	3,200	2,000
99	Sadie N. Leasher *et al.*	5,000	1,300	3,200	1,800
101	Ajea Arbenee	4,500	1,300	3,200	1,300
103	Annie Freeman	7,000	1,495	3,700	3,300
105, 107	Annie Freeman	19,000	3,163	7,900	11,100
109	B. B. Bristol *et al.* trs.	5,500	1,300	3,200	2,300
111	Sadie Leasher	5,500	1,365	3,300	2,200
121	John Gaston *et al.* trs.	3,200	1,020	2,000	1,200
123	John Gaston *et al.* trs.	4,400	1,970	3,400	1,000
129-137	Whipple F. Smith	30,500	10,125	20,200	10,300
143	Michael Thomas	4,200	1,170	2,300	1,900
145	Elias Nichols	4,300	1,170	2,300	2,000
147	Margaret U. Falvey	7,200	1,283	2,600	4,600
151, 157	Joseph Nasiff tr.	16,000	2,968	5,900	10,100
159	Joseph Nasiff tr.	4,500	1,123	2,700	1,800
161	Max Frank	17,000	1,354	6,800	10,200
	Cor. Broadway.				
4	Wong Gok Sem *et al.* trs.	10,500	1,300	7,800	2,700
6	Yee Chong Sing *et al*	10,500	1,300	7,800	2,700
8	Chew Park *et al.*	12,500	1,510	9,100	3,400
10	Moy G. Shee	34,000	1,440	8,600	25,400
12	Henry C. Thacher hrs.	11,600	1,470	8,800	2,800
14	Wong Jong Why *et al.*	12,000	1,470	8,800	3,200
16	Wong Jong Why *et al.*	12,000	1,470	8,800	3,200
18	Chin L. Wah	12,000	1,470	8,800	3,200
20	Henry C. Thacher hrs.	12,000	1,470	8,800	3,200
22	Thos. C. Thacher *et al.* trs.	12,000	1,470	8,800	3,200

No.	Owner	Total	Sq. Ft.	Land	Building
24	Valued at 72 Kneeland Street.				
	Cor. Kneeland.				
E. Side	Hudson Building Trust Inc.	Valued on Kneeland St.			
48	Zakiah Wyshak	$7,000	1,400	$5,600	$1,400
50	Eugene N. Siskind	7,200	1,400	5,600	1,600
52	Eugene N. Siskind	6,500	1,400	5,600	900
54	Wu Lee Bing	8,500	1,352	5,400	3,100
56	*Boston Y. M. C. Assn.	7,000	1,100	4,400	2,600
58	*Boston Y. M. C. Assn.	8,200	1,320	5,300	2,900
	Cor. Holland Place.				
66, 70	Valued at 55 Harvard St.				
72	William A. Rodday	6,500	1,350	4,000	2,500
74	Salin Ameer hrs.	5,000	1,350	3,400	1,600
76	Salin Ameer hrs.	5,000	1,350	3,400	1,600
78	*Roman Cath. Archbishop	9,500	1,721	4,300	5,200
	*City of Boston	111,500	16,926	42,300	69,200
94	Frederick W. Rogers tr.	7,000	1,400	3,500	3,500
96	Frederick W. Rogers tr.	7,000	1,400	3,500	3,500
98	Mary A. Younis *et al.*	6,500	1,400	3,500	3,000
100	Mary A. Younis *et al.*	6,500	1,400	3,500	3,000
102	Joseph N. Leasher	6,000	1,400	3,500	2,500
104	Sadie Leasher	6,000	1,400	3,500	2,500
106	Jemelia Guson, Gdn.	6,000	1,400	3,500	2,500
108	Delia Josephs	5,500	1,400	3,500	2,000
	John Gaston *et al.* trs.	5,600	2,800	5,600	
	Cor. Oak.				
	*City of Boston	107,000	17,540	43,800	63,200
144	Elizabeth McAteer	5,500	1,400	2,800	2,700
146	Jacob Podolsky	5,000	1,400	2,800	2,200
148	William M. Collins *et al.*	5,000	1,400	2,800	2,200
150	John Marshall *et al.*	5,000	1,400	2,800	2,200
152, 154	*George Abdalah *et al.* trs.	31,500	2,800	5,600	25,900
156	Antonio Schepissi	3,500	945	1,900	1,600
158	Antonio Schepissi	3,500	951	1,900	1,600
160, 162	Mary Alum *et al.*	6,000	999	3,000	3,000
	Cor. Curve.				

U

UNION PARK

No.	Owner	Total	Sq. Ft.	Land	Building
	Cor. Shawmut Avenue.				
1	Valued at 305, 315 Shawmut Avenue.				
3	Katherine M. Meagher	$15,000	2,330	$5,800	$9,200
5	Deebah R. Maloof	9,200	2,719	5,400	3,800
7	Ella F. Moran	9,900	2,719	5,400	4,500
9	Catherine R. Campbell	10,200	2,878	5,700	4,500
11	Edwin Dunlap devs.	9,600	2,539	5,100	4,500
11½	Louise Levine tr.	9,200	2,224	4,700	4,500
15	Sarah Flaherty	8,800	2,030	4,300	4,500
17	Delia F. Orpin	8,800	2,040	4,300	4,500
19	Isabella F. Pendleton	8,800	2,040	4,300	4,500
21	Bridget Grant	8,800	2,040	4,300	4,500
23	Anthony McNamara	8,800	2,040	4,300	4,500
25	Frank B. Walker	8,800	2,040	4,300	4,500
27	William H. Mayberry *et al.*	8,800	2,040	4,300	4,500
29	Ronald MacDonald *et al.*	8,800	2,051	4,300	4,500
31	Elvira Ahlquist	8,800	2,040	4,300	4,500
33	Nasta J. Raffol	8,800	2,040	4,300	4,500
35	Mary C. O'Brien	8,800	2,040	4,300	4,500
37	Ella F. Moran	8,800	2,040	4,300	4,500
39	Samuel Gilbert	8,800	2,040	4,300	4,500
41	Emma Welch	8,900	2,100	4,400	4,500
43	Oscar G. Lee	10,200	2,676	5,700	4,500
45	Mary A. Flanagan	8,200	1,640	3,700	4,500
47	Lillian M. Fitzgerald	8,200	1,640	3,700	4,500
49	Ella F. Moran	9,300	1,640	4,800	4,500
51	Ella F. Moran	9,300	1,640	4,800	4,500
53, 55	Eleanor C. Dillon *et al.*	20,700	1,692	12,700	8,000
	Cor. Tremont.				
Park*	City of Boston	30,000	15,000	30,000	
	Cor. Shawmut Avenue.				
2	Annie George	9,800	2,573	5,800	4,000
4	Nabeeha E. Hajjar	8,600	2,743	5,100	3,500
6	Abraham Hadge *et al.*	9,300	2,743	5,100	4,200
8	Bridget A. Bresnahan *et al.*	9500	2,743	5,000	4,500
10	Anthony McNamara	9,500	2,697	5,000	4,500
12	Mary A. Flanagan	9,400	2,617	4,900	4,500

No.	Owner	Total	Sq. Ft.	Land	Building
14	Owen Thomas	$9,200	2,374	$4,700	$4,500
16	Annie Sarofeen	9,100	2,304	4,600	4,500
18	Germaine B. Wilson	10,500	2,304	4,600	5,900
20	*So. End House Assoc.	19,200	4,608	9,200	10,000
24	*So. End. House Assoc.	15,000	2,304	4,600	10,400
26	Julia A. Quinn	9,100	2,304	4,600	4,500
28	Adelaide C. Whitman	9,100	2,305	4,600	4,500
30	Adelaide C. Whitman	10,500	2,305	4,600	5,900
32	Catherine Alden	9,100	2,305	4,600	4,500
34	Virginia Barsuglia	9,100	2,304	4,600	4,500
36	Sophia Diamond tr.	9,100	2,305	4,600	4,500
38	Ruth D. Smith	11,000	2,305	4,600	6,400
40	Emma A. Shibley	9,600	2,394	4,800	4,800
42	Margaret T. Eustace	9,800	2,694	5,400	4,400
44	William R. Benson *et al.*	10,700	2,995	6,200	4,500
46	Frank H. Connaughton *et al.*	10,100	3,144	6,200	3,900
48	Frank N. Connaughton	10,100	3,144	6,300	3,800
54	Patrick Geagan	5,500	711	1,700	3,800

UNION PARK STREET

	*Greek Orthx. Church	71,500	15,157	26,500	45,000
75	Roman Cath. Archbishop	32,500	11,587	17,400	15,100
	Cor. Harrison Avenue.				
89	*Working Girls' Home	200,000	22,209	33,300	166,700
95	John C. Jones *et al.*	13,600	2,563	3,100	10,500
97	John C. Jones *et al.*	13,600	2,489	3,100	10,500
99	John C. Jones *et al.*	13,600	2,485	3,100	10,500
101	Bertha M. Maguire	15,000	3,750	4,700	10,300
103	Robert E. Lannon	15,000	3,750	4,700	10,300
105	Max Long	13,000	3,768	4,700	8,300
107	Oscar Long	13,000	3,770	4,700	8,300
109	Cornelius M. Sullivan *et al.*	13,000	3,742	4,700	8,300
111	Pasquale Marotta *et al.*	13,000	3,762	4,700	8,300
113	Max Long	11,300	3,408	4,300	7,000
115	Joseph Lannon	11,300	3,421	4,300	7,000
	*City of Boston	76,000	4,167	6,300	69,700
	Cor. Albany.				

2	Peter Peterson	6,500	2,450	3,700	2,800
4	John Abdou	6,500	2,450	3,700	2,800
6, 14	S. W. Abbott *et al.* trs.	21,800	3,246	7,300	14,500
16, 24	Buerkel & Co., Inc.	23,000	3,327	8,300	14,700
74, 78	*Roman Cath. Archbishop	200,000	14,269	26,000	174,000
102	Max Lurensky	5,400	1,663	2,100	3,300

WILLARD WELSH & CO., Inc. 148 State Street
Telephone LAFayette 7152
Selling, Leasing and Management of Business Property a Specialty

No.	Owner	Total	Sq. Ft.	Land	Building
104	Harris Sipperstein	$5,100	1,650	$2,100	$3,000
106	Rebecca Franklin	5,100	1,650	2,100	3,000
108	Fannie Liverman	5,100	1,650	2,100	3,000
110	Lawrence Carratell *et al.*	5,100	1,650	2,100	3,000
112	Max Lurensky	5,100	1,650	2,100	3,000
114	Concetta Sanseverino	5,100	1,654	2,100	3,000
116	Charles Flessas	5,100	1,650	2,100	3,000
118	Sadie Weiner *et al.*	5,100	1,650	2,100	3,000
120	Jennie Kornick *et al.*	5,100	1,648	2,100	3,000
122	Max Lurensky	5,100	1,650	2,100	3,000
124	Max Lurensky *et al.*	5,100	1,650	2,100	3,000
126	Isaac Lurensky	5,100	1,650	2,100	3,000
128	Anna K. Deihl *et al.*	5,100	1,650	2,100	3,000
130	Thomas Lyons *et al.*	5,100	1,650	2,100	3,000
132	Max Lurensky *et al.*	5,100	1,650	2,100	3,000

UNION PLACE

Cor. Wall.

1, 5 Valued at 33 Wall Street.

UNION STREET

	Cor. North.				
1, 13	Geo. L. De Blois *et al.* trs.	350,000	6,286	251,400	98,600
15	Fifty Associates	51,000	1,885	47,100	3,900
17, 19	Fifty Associates	64,000	2,445	61,100	2,900
21	Fifty Associates	32,000	1,136	30,700	1,300
23	Fifty Associates	28,800	1,018	27,500	1,300
25, 27	Fifty Associates	68,700	3,611	63,200	5,500
31, 35	Walker & Pratt Mfg. Co.	200,000	5,396	172,700	27,300
37	Fred L. Greaves	19,000	429	17,200	1,800
41, 43	Fred L. Greaves	54,000	1,560	48,400	5,600
	Junc. Marshall.				
45, 53	Mass. General Hospital	85,500	2,180	82,800	2,700
55	Mass. General Hospital	36,000	600	33,000	3,000
	Cor. Hanover.				
61, 67	Valued with 140, 144 Hanover Street.				
71, 73	Chas. Z. Southard *et al.*	72,000	4,249	60,000	12,000
81, 85	Chas. Z. Southard *et al.*	57,000	3,273	46,000	11,000
87, 95	Chas. Z. Southard *et al.*	83,000	3,817	65,700	17,300
99, 103	T. H. Whittemore *et al.* trs.	87,000	1,800	72,000	15,000
	Cor. Blackstone.				
2	Fifty Associates	46,400	918	44,100	2,300
6	Fifty Associates	43,500	865	41,500	2,000
8	Fifty Associates	34,400	683	32,800	1,600
	Junc. Friend.				
16, 18	Michael F. Foley	102,000	1,889	85,000	17,000

No.	Owner	Total	Sq. Ft.	Land	Building
20, 24	Franklin Dexter hrs.	$36,000	1,041	$32,300	$3,700
26, 28	Simon Barnard	51,300	1,620	43,700	7,600
32, 38	Marie F. Barry. Valued at 19, 31 Friend Street.				
40, 42	Wilbur E. Rowell	35,100	1,215	31,600	3,500
44, 46	Wilbur E. Rowell *et al.*	38,700	1,325	34,500	4,200
48, 50	James A. Parker *et al.* trs.	72,000	2,120	57,200	14,800
52, 54	James A. Parker *et al.* trs.	75,000	2,250	60,800	14,200
56, 58	James Davis hrs.	73,800	2,349	60,600	13,200
60, 62	James Davis hrs.	67,500	2,104	54,700	12,800
64, 66	James Davis hrs.	40,000	1,468	33,800	6,200
	Cor. Hanover.				
80, 86	E. Sohier Welch *et al.* trs.	51,500	2,158	45,300	6,200
88, 90	E. Sohier Welch *et al.* trs.	21,800	1,100	19,800	2,000
92, 94	E. Sohier Welch *et al.* trs.	27,400	946	18,900	8,500
96, 98	E. Sohier Welch *et al.* trs.	31,500	946	18,900	12,600
102	E. Sohier Welch *et al.* trs.	24,500	946	20,800	3,700

UNITY COURT

9	Francesco Iannessa	6,500	1,146	1,100	5,400
21	Grace Moggi *et al.*	5,500	936	900	4,600
23	Antonio Petralia	5,000	900	900	4,100

6	Marcella Blanciforti	4,400	694	1,400	3,000
12	Marcella Blanciforti	5,500	780	1,600	3,900
14	Fortunato Napoletano *et al.*	4,300	736	700	3,600
16	Mary A. Brennan *et al.*	2,700	714	700	2,000
18	Gaetano Rampante *et al.*	2,700	700	700	2,000
20	Thomas M. Smith	4,700	700	700	4,000
22	Orlanto Giglio	3,500	730	700	2,800

UNITY STREET

1A	Onofrio Renda *et al.*	6,800	894	2,700	4,100
1	Vincenzo Belantini	10,000	1,391	4,200	5,800
3	Guiseppina Marino	9,500	1,341	4,000	5,500
7	Louis Biggi	14,000	1,561	4,700	9,300
	Cor. Unity Court.				
11	Antonio Repetto	9,500	1,016	3,000	6,500
15	Giuseppe Privitero *et al.*	12,000	1,197	3,600	8,400
17	Emelia Scarpa	8,500	1,193	3,600	4,900
19	Antonio Campagnoni *et al.*	8,500	1,330	4,000	4,500
21	Louis R. Devoto *et al.*	8,000	1,722	5,200	2,800
r. 21	Louis R. Devoto *et al.*	3,000	750	1,900	1,100
23	Teresa Bernassani	6,000	1,143	3,200	2,800

No.	Owner	Total	Sq. Ft.	Land	Building
6	Giovanni Toscani *et al.*	$7,500	625	$1,900	$5,600
8	Diega Paterna	10,500	895	2,700	7,800
10	Nicolo Cicco *et al.*	9,500	847	2,500	7,000
12	Michael Vanuelli	10,000	1,075	3,200	6,800
14	Pietrangelo Vanuelli	9,000	1,024	2,000	7,000
16	Pietro Folino	7,000	945	2,800	4,200
r. 16	Taken for playground by City.				
18	Luigi Caiani	7,000	945	2,800	4,200
20	Maddalena Manfra	9,500	945	2,800	6,700
	Cor. Webster Avenue.				
22	Angel Sperraza *et al.*	3,600	780	2,300	1,300
24	Olympia Palladino	4,000	780	2,300	1,700
26	Francesco Volpe *et al.*	8,000	732	2,200	5,800

UPTON STREET

7	Aharon Sahagian	7,800	2,410	4,800	3,000
9	H. W. Baxter *et al.* trs.	7,600	1,544	3,100	4,500
11	Asma H. Maloof	8,100	1,752	3,500	4,600
13	Catherine V. Walsh	8,100	1,776	3,600	4,500
15	Bessie Dolan	8,100	1,776	3,600	4,500
17	Mary Klepachi	8,100	1,776	3,600	4,500
19	Solomon J. Saker	8,100	1,776	3,600	4,500
21	Tackla A. Naddoff	8,100	1,776	3,600	4,500
23	Simon R. Salamey	8,100	1,776	3,600	4,500
25	Abdo Peters	8,100	1,776	3,600	4,500
27	Joseph J. Salami *et al.*	8,100	1,776	3,600	4,500
29	Nellie Laham *et al.*	8,100	1,776	3,600	4,500
31	Nellie C. Quirk	8,100	1,776	3,600	4,500
33	Julia O'Leary	8,100	1,776	3,600	4,500
35	Catherine P. Wagner	8,100	1,776	3,600	4,500
37	Carl J. Nelson	8,100	1,776	3,600	4,500
39	Joseph N. Leasher	8,100	1,776	3,600	4,500
41	Max Frank	8,100	1,776	3,600	4,500
43	Mary Walsh	8,100	1,776	3,600	4,500
45	Mary Sullivan	8,100	1,776	3,600	4,500
10	Ellen Reilly *et al.*	4,400	1,200	2,400	2,000
12	Ellen Reilly *et al.*	6,600	1,200	2,600	4,000
	Cor. Newland.				
14	H. W. Baxter, Jr., *et al.* trs.	13,400	1,724	3,400	10,000
16	Eugenia V. Neal	7,500	1,726	3,500	4,000
18	Tofey M. Thomas *et al.*	8,000	1,728	3,500	4,500
20	Henry G. Brussard *et al.*	8,500	1,731	3,500	5,000
22	John J. Thomas *et al.*	8,500	1,733	3,500	5,000
24	Julia Delaney	8,000	1,735	3,500	4,500
26	Ida M. Dupree	7,400	1,738	3,500	3,900

No.	Owner	Total	Sq. Ft.	Land	Building
28	Ida M. Dupree	$7,400	1,740	$3,500	$3,900
30	Helen J. Younis	7,400	1,743	3,500	3,900
32	Edmund Saunders	7,300	1,745	3,500	3,800
34	Annie Downey	7,300	1,747	3,500	3,800
36	Alex Bush *et al.*	7,100	1,532	3,100	4,000
38	Alex Bush *et al.*	7,100	1,534	3,100	4,000
40	Maheel Boujaily	7,100	1,538	3,100	4,000
42	John Aborjarby *et al.*	7,100	1,538	3,100	4,000
44	David Collins hrs.	7,200	1,538	3,100	4,100
46	Frances Sawink	5,400	1,540	3,400	2,000

UTICA STREET

S. S.	Geo. L. De Blois *et al.* trs.	4,000	495	2,500	1,500
	Cor. Utica Place.				
33, 39	Valued at 174, 180 Lincoln Street.				
41, 45	Valued at 190 Lincoln Street.				
47, 51	John Druker *et al.* trs.	30,000	2,889	23,100	6,900

UTICA PLACE

1 Valued at 195-201 South Street.

V

VANCOUVER STREET

No.	Owner	Total	Sq. Ft.	Land	Building
7	Mary E. Walsh	$10,000	1,803	$3,300	$6,700
9	Mary E. Walsh	12,500	3,379	5,900	6,600
11	Mary F. Kett	10,000	2,812	4,200	5,800
15	Geo. A. Pangakis *et al.*	10,000	2,812	4,200	5,800
17	Wm. H. Wilcock tr.	10,500	2,813	4,200	6,300
19	Mary A. Sullivan	11,000	2,947	4,400	6,600
53	Agnes T. Reddish *et al.*	6,400	6,335	3,800	2,600
57	Francis J. Kenney	2,500	3,050	2,000	500
	Cor. Ward.				
	James A. Ross	3,300	4,352	3,300	
	*Com'wealth of Mass.	500,000	102,184	56,200	443,800
	Ward St. Pumping Station.				

VAN DYKE STREET

55	*P. & F. of Harvard Coll.	300,000	15,455	6,200	293,800

VAN NESS STREET

S. Side	Prudential Realty Corpn.	16,200	16,173	16,200	
90	Leslie A. Friend *et al.* trs.	110,000	23,209	40,600	69,400
85	Technicolor Motion Picture Corp.	79,000	35,466	44,300	34,700
Lot A	Suburban Realty Corp.	7,000	6,975	7,000	

VERNON STREET

7	Timothy Smith Co.	13,400	2,211	4,400	9,000
15	Boston S. D. & T. Co. trs.	5,200	2,363	2,400	2,800
	Boston S. D. & T. Co. trs.	2,700	2,728	2,700	
23	*Salvation Army of Mass.	23,200	3,200	3,200	20,000
r. 25	Frank A. Noyes	2,300	1,560	800	1,500
27	Patrick Callahan hrs.	2,100	1,575	1,600	500
29	Hilma M. Callahan	3,000	2,816	2,300	700
170	Aaron Smith	200,000	89,738	44,900	155,100

VILA STREET

1, 3	*The Children's Hospital	17,000	1,980	1,800	15,200
	Cor. Longwood Avenue.				
S. E. Side	C. F. Adams, 2d, *et al.* trs.	42,200	46,797	42,200	
N. W. Side	*Children's Hospital	68,200	68,188	68,200	
	Carnegie Inst. of Wash.	60,900	11,812	9,400	51,500
Lot 70	First Natl. Bank trs.	1,300	3,800	1,300	

No.	Owner	Total	Sq. Ft.	Land	Building
Lot 71	First Natl. Bank trs.	$1,100	3,800	$1,100	
Lot 72	First Natl. Bank trs.	1,000	3,333	1,000	

VILLAGE STREET

11, 13	John B. Foley	3,300	922	2,300	$1,000
15	Mary E. Frazier	3,300	1,034	2,300	1,000
27	Marion K. Mullen	7,000	1,082	2,500	4,500
29	Marion K. Mullen	7,000	1,056	2,400	4,600
31	Marion K. Mullen	7,000	1,056	2,400	4,600
33	Christian Kuebler	12,700	3,160	7,000	5,700
35	Dora Gordon	13,000	3,177	7,000	6,000
39	Catina Trabazan	6,500	1,228	2,800	3,700
41	James H. Broadard *et al.*	2,500	1,144	2,300	200
43	Michael N. Papas	5,500	829	1,800	3,700
45	Boleslaw O. Kondratowicz	5,500	874	2,000	3,500
	Cor. Lucas.				
	Railway Express Agency	75,000	10,549	22,400	52,600
73	Samuel Swartz *et al.*	13,000	2,680	6,000	7,000
77	Samuel Swartz *et al*	13,000	2,556	5,800	7,200
81	Arthur Pewter	4,400	965	2,200	2,200
83	Lawrence H. H. Johnson	3,800	965	2,200	1,600
85	Sarah J. Clarity	4,000	998	2,200	1,800
87	B. B. Bristol *et al.* trs.	3,800	979	2,200	1,600
89	Mary F. McBride	3,800	1,008	2,300	1,500
91	Daniel J. Conroy	3,700	1,008	2,200	1,500
93	Mary Shepard	4,000	1,002	2,200	1,800
95	Mary Shepard	4,000	1,008	2,200	1,800
	A. V. M. Hockaday	1,300	675	1,300	
	B. B. Bristol *et al.* trs.	1,000	709	1,000	
20	Marion K. Mullen	7,000	1,127	2,300	4,700
22	Marion K. Mullen	7,000	1,126	2,300	4,700
24	Marion K. Mullen	7,000	1,127	2,300	4,700
26	Mabelle L. Brewer	3,200	1,095	2,200	1,000
28	Harrison Pina	3,000	1,087	2,200	800
30	Edgar P. Benjamin *et al.*	3,000	1,091	2,200	800
32	Jarrot Thomas	3,000	1,091	2,200	800
34	Adelaide G. Tighe	3,000	1,092	2,200	800
36	Hagop Sefilian *et al.*	3,000	1,108	2,200	800
40	Eli Heffron	9,500	1,978	4,000	5,500
42	Lemuel A. Coolidge hrs.	2,500	976	1,900	600
44	James Hanlon	2,500	973	1,900	600
46	Boleslaw O. Kondratowicz	2,500	982	2,000	500
	Cor. Lucas.				

No.	Owner	Total	Sq. Ft.	Land	Building
50	Equitable Mortgage Co.	$13,000	2,452	$5,500	$7,500
52	Thos. E. Folger *et al.*	4,700	1,182	2,400	2,300
54	Thos. E. Folger *et al.*	4,600	1,096	2,100	2,500
56	Thos. E. Folger *et al.*	4,600	992	1,900	2,700
74	Margaret McAlpine	4,000	1,269	2,500	1,500
76	Joseph Gamocik	7,000	1,269	2,500	4,500
78	Mary L. Sullivan	6,000	1,264	2,500	3,500
80	Provident Inst. for Savings	6,000	1,897	3,800	2,200
82	Anna M. Reisinger	3,500	983	2,000	1,500
84	Anna M. Reisinger	3,500	984	2,000	1,500
86	Harry Green	3,500	1,004	2,000	1,500
88	Dorothy Bird	3,500	980	2,000	1,500
90	John Christo	3,500	985	2,000	1,500
92	Naum Tabakedis	3,500	986	2,000	1,500
94	Felix Wilczinsky	7,000	984	2,000	5,000
96	Azellie Tessier	3,200	1,012	2,000	1,200

W

WALL STREET

No.	Owner	Total	Sq. Ft.	Land	Building
1	Louis Cohn	$8,500	962	$3,800	$4,700
3	Henry K. Waldman	9,000	1,400	4,200	4,800
5	Catherine Farley	4,400	1,432	4,300	100
7	Esther Skolnick	5,500	1,500	4,500	1,000
9	Somerville Co-op. Bank	3,200	616	2,200	1,000
11	Henry G. McKee	6,400	1,250	4,400	2,000
21	Realty Inc.	10,400	1,240	4,000	6,400
23	Realty Inc.	10,200	1,350	4,400	5,800
25	Jeanette D. Moore	11,500	1,230	4,000	7,500
27	B. W. Warren *et al.* trs.	7,400	600	1,800	5,600
29, 31	B. W. Warren *et al.* trs.	7,400	600	1,800	5,600
33	Mariano Pomdoro tr.	5,700	1,300	2,900	2,800
35	Mendell Morse	6,400	1,320	4,000	2,400
37	Henry Kotler *et al.*	8,400	1,082	3,200	5,200
39	Henry Kotler *et al.*	8,500	1,129	3,400	5,100
41	Santo Ruma *et al.*	8,800	1,153	3,500	5,300
43	Santo Ruma *et al.*	8,500	1,080	3,200	5,300
45	Sebastiano Buccieri *et al.*	7,600	1,080	3,200	4,400
47	Philip Suarez	8,000	1,080	3,200	4,800
49	James Glorioso	7,500	1,320	4,000	3,500
51	Luigi Lopardi *et al.*	8,000	1,320	4,000	4,000
53	Robert T. Hay tr.	8,000	1,359	4,100	3,900
4	Jacob Silevsky	3,100	1,000	3,000	100
6	David Gelsomino *et al.*	6,400	1,000	3,000	3,400
8	Angelo D'Elia *et al.*	6,500	1,000	3,000	3,500
10	Joseph Itrato	6,000	1,000	3,000	3,000
12	Ida Michelson	5,000	1,000	3,000	2,000
14	Fannie Tarlinsky	7,000	995	3,000	4,000
16, 18	Annie T. Goldman	7,000	655	3,300	3,700
	Cor. Cotting.				
20, 24	Ida Bakerman	17,000	2,428	9,700	7,300
28	*Congregation Beth Jacob	21,000	3,649	12,800	8,200
30	Elack Smith	5,500	1,404	4,900	600
32	Francesca Fisigella	9,000	997	3,500	5,500
34	Joseph Itrato	9,500	968	3,400	6,100
36	Guiseppe Antonucci	5,600	927	3,200	2,400
38	Guiseppe Volente *et al.*	7,800	889	3,100	4,700
40, 42	Mass. Savings Bank	17,400	1,842	6,400	11,000

No.	Owner	Total	Sq. Ft.	Land	Building
44	Gaetano Napoli *et al.*	$4,300	760	$2,700	$1,600
46	Elizabetta Forti	4,600	712	2,500	2,100
48	Kate M. Russell	4,800	666	2,700	2,100
50	Richard Morrison dev.	3,000	619	2,500	500
52, 54	Richard Morrison dev.	2,600	548	2,200	400

WALNUT STREET

1	Judge Baker Found'n	100,000	3,191	57,400	42,600
3	Helen O. Storrow	31,000	1,812	21,700	9,300
5	Helen O. Storrow	29,800	1,287	15,500	14,300
7	Helen O. Storrow	30,000	1,150	13,900	16,100
9	*Mass. Soc. Mayflower Des.	28,000	1,497	17,900	10,100
11	Mary Elizabeth Preston	18,000	975	11,700	6,300
13	Mary L. Walker	20,500	975	11,700	8,800
2	Andrew G. Webster *et al.* trs.	40,000	2,700	32,400	7,600
4	Sands S. Woodbury	31,000	1,885	22,600	8,400
6	Margaret Breen	35,900	2,417	29,000	6,900
8	Edward A. Taft *et al.*	82,800	4,816	57,800	25,000
rear	Edward A. Taft *et al.*	2,200	2,176	2,200	
10	Edward A. Taft *et al.*	52,000	3,822	45,900	6,100
12	Grand Lodge of A. O. U. W.	29,000	1,481	17,800	11,200
14	Mabel C. Sedgwick	67,800	5,800	63,800	4,000

WALTHAM STREET

5	H. W. Baxter, Jr., *et al.* trs.	5,800	945	1,900	3,900
7	Wm. W. Vaughan *et al.* trs.	7,000	945	1,900	5,100
9	Frank L. Brier *et al.* trs.	6,000	945	1,900	4,100
11	Martha Rizk	4,400	924	1,900	2,500
11A	Harry P. Chadwick T. T.	4,500	990	2,000	2,500
15	Rueben Freedman	4,300	880	1,800	2,500
17	Ernest Romano	3,900	940	1,900	2,000
19	Adelaide G. Tighe	3,200	579	1,200	2,000
41, 45	*Washingtonian Home	60,000	8.771	17,500	42,500
47	Cecil Portnoy	4,100	1,038	2,600	1,500
r. 47	*Washingtonian Home	1,000	759	500	500
57, 59	Louis Spiegal	4,000	970	1,700	2,300
	Cor. Bradford.				
75	Catherine Donohue	6,700	1,590	3,600	3,100
77	Esther Frank	6,700	1,585	3,600	3,100
79	Jamely Maloof	6,700	1,576	3,500	3,200

No.	Owner	Total	Sq. Ft.	Land	Building
81	Lillian G. Budding	$6,700	1,673	$3,800	$2,900
83	Thomas J. Welch hrs.	6,700	1,614	3,600	3,100
85	Naef Assof *et al.*	6,700	1,656	3,700	3,000
87	Alia Maloof	6,700	1,648	3,700	3,000
89	Oliver P. Gordon	6,700	1,639	3,700	3,000
91	Catherine G. Gordon	6,700	1,632	3,700	3,000
93	Annie J. Gately	6,700	1,625	3,700	3,000
95	Sarah Levy	6,700	1,660	3,800	2,900
97	Felix Luent *et al.*	7,500	1,547	3,500	4,000
99	Massed Corey	7,500	1,600	3,600	3,900
s s	Margaret M. McKenna	2,400	1,184	2,400	
8	John D. Marr	8,500	2,500	4,400	4,100
12, 16	Carleton S. Francis *et al.*	17,400	2,175	5,400	12,000
48	Max Frank	6,800	1,917	3,800	3,000
50	Meladie Abdou	6,800	1,726	3,500	3,300
52	Charles Assad	6,800	2,000	4,000	2,800
54	Massod Zine	6,800	1,700	3,400	3,400
68	Catherine Alden	8,000	1,776	4,000	4,000
70	Josephine Nassif	8,000	1,776	4,000	4,000
72	Ella A. Williams	8,000	1,776	4,000	4,000
74	Sadie Abdallah tr.	7,200	1,776	4,000	3,200
76	Christopher Swenson *et al.*	8,000	1,776	4,000	4,000
78	John Zine	7,200	1,776	4,000	3,200
80	Annie King	7,100	1,776	4,000	3,100
82	Clara J. Ward *et al.*	6,500	1,776	4,000	2,500
84	Nellie C. Quirk	7,100	1,776	4,000	3,100
86	Morris Frank	7,100	1,776	4,000	3,100
88	Salem Sid *et al.*	7,100	1,776	4,000	3,100
90	Herbert A. Buck tr.	7,100	1,776	4,000	3,100
92	Mary G. Sakar *et al.*	7,100	1,776	4,000	3,100
94	Amelia Ferris	7,100	1,776	4,000	3,100
96	Clarissa H. Le Vesconte	7,100	1,776	4,000	3,100
98	Backos Elias	7,100	1,776	4,000	3,100
100	Peter E. Richardson	7,200	1,776	4,000	3,200

WARD STREET

N. Side	Etta L. Marshall	5,800	14,400	5,800	
N. Side	Frank E. Owens	4,000	11,415	4,000	
N. Side	Francis W. Paine *et al.*	6,900	11,480	6,900	
N. Side	Boston & Prov. R. R. Co.	14,700	43,550	14,700	
N. Side	*City of Boston	30,700	35,646	10,700	20,000
N. Side	Sarah E. Speak	400	1,452	400	
27	Sarah E. Speak	1,800	3,400	1,200	600

No.	Owner	Total	Sq. Ft.	Land	Building
N. Side	William F. A. Graham	$2,900	6,114	$2,900	
	Cor. Halleck.				
105-115	Matthew J. Nolan	16,800	13,300	8,000	$8,800

WAREHAM STREET

	Junc. Malden				
32, 44	Adelbert Baker *et al.* trs.	68,000	41,848	47,100	20,900
46	Israel Young	51,500	16,752	20,900	30,600
52, 58	William B. Johnson	15,500	10,179	12,700	2,800
90	Frederick Evenson	55,000	11,991	18,000	37,000
	Cor. Albany.				
17, 19	Frank L. Whitcomb & Co. Inc.	10,500	2,125	2,400	8,100
21, 23	Chas. Logue	9,500	2,125	2,400	7,100
25, 27	Thomas Uniacke	8,400	4,350	4,900	3,500
29, 33	Thomas Uniacke	8,400	5,900	5,900	2,500
35, 39	William J. Gerhing	18,000	6,826	6,800	11,200
45, 47	Louis M. Price *et al.* trs.	20,000	4,160	6,200	13,800
49, 51	Louis Rosemark *et al.*	19,000	8,436	9,500	9,500
53, 59	Louis Rosemark *et al.*	23,000	11,831	11,800	11,200
61, 63	Annie Zisman	24,000	5,954	6,000	18,000
65, 69	Lena Feldman *et al.*	16,500	7,218	7,200	9,300
71, 73	Edward E. Badger *et al.* trs.	8,000	2,877	2,900	5,100
75, 79	Ira G. Hersey, Sr.	19,000	6,800	6,800	12,200
81	Charlest'n F. C. Sav. Bk.	51,900	11,057	11,100	40,800
91, 93	Edward M. Wood	124,000	17,012	38,300	85,700
	Cor. Albany.				

WARREN AVENUE

15	Walter E. C. Smith *et al.* trs.	28,000	3,200	9,600	18,400
23	Walter E. C. Smith *et al.*	13,500	1,600	4,800	8,700
25	Eleanor C. Dillon *et al.*	6,700	1,152	3,500	3,200
27	Annie G. McDonald	7,500	1,152	3,500	4,000
29	Thomas P. Travers *et al.*	10,000	1,152	3,500	6,500
31	Albert S. Ferry *et al.*	7,500	1,152	3,500	4,000
33	Mary Reilly	7,500	1,152	3,500	4,000
35	Delina Cote	7,500	1,152	3,500	4,000
37	Rebecca A. Gurney	7,500	1,152	3,500	4,000
39	Julia Murphy	7,500	1,152	3,500	4,000
41	Muriel L. Miles	7,500	1,152	3,500	4,000
43	Neil McNeil Endowment Fund	7,000	1,152	3,500	3,500

No.	Owner	Total	Sq. Ft.	Land	Building
45	Michael J. McLaughlin	$7,500	1,152	$3,500	$4,000
47	Michael J. McLaughlin	7,500	1,152	3,500	4,000
49	Edith E. Myers	7,500	1,152	3,500	4,000
51	Sarah L. Ames	7,500	1,152	3,500	4,000
53	Michael J. McLaughlin	7,500	1,152	3,500	4,000
55	Margaret M. Fadden	7,500	1,152	3,500	4,000
57	Ernest R. Powell	7,500	1,152	3,500	4,000
59	Charles H. Brigham tr.	7,500	1,152	3,500	4,000
61, 63	Katie Wolfe	15,500	1,536	7,600	7,900
	Cor. Clarendon.				
73	Arthur L. B. Horn	7,000	1,126	3,100	3,900
75	Mary A. Cummings	7,000	1,100	3,000	4,000
77	Ellen A. Buchanan	7,000	1,100	3,000	4,000
79	Mary J. Ganley	7,000	1,100	3,000	4,000
81	George H. Cate	7,000	1,100	3,000	4,000
83	Eugene M. Burnham	7,000	1,100	3,000	4,000
85	Anna Campeau	7,000	1,100	3,000	4,000
87	Thomas J. Ganley	7,000	1,100	3,000	4,000
89	Mary Hamilton	6,500	1,100	3,000	3,500
91	Katherine Keaney	7,000	1,100	3,000	4,000
93	Mina E. Cameron	7,000	1,100	3,000	4,000
95	Mina E. Cameron	7,000	1,100	3,000	4,000
97	Rebecca Ford	7,000	1,100	3,000	4,000
99	Robert Taylor	7,000	1,100	3,000	4,000
101	Ellen Doherty	7,000	1,047	2,900	4,100
103	Francis H. Blackwell	7,000	1,045	2,900	4,100
105	Catherine A. Flanagan hrs.	7,000	1,100	3,000	4,000
107	Edith L. Phelan	7,000	1,100	3,000	4,000
109	Henry C. O'Brien *et al.* trs.	7,000	1,100	3,000	4,000
111	Mary E. O'Reilly	7,000	1,100	3,000	4,000
113	Annie Cameron	7,000	1,100	3,000	4,000
115	Julia Brassell	6,500	1,126	3,000	3,500
117	Anna Amia	7,000	1,083	3,000	4,000
119	Daniel Donovan *et al.*	7,000	1,082	3,000	4,000
121	John D. Eliott	7,000	1,082	3,000	4,000
123	John D. Eliott	7,000	1,083	3,000	4,000
125	Ellen E. McConville	7,500	1,100	3,300	4,200
127	Dimitri Paraskeva *et al.*	15,500	1,083	5,400	10,100
	Cor. Dartmouth.				
129	Hanora Comerford	11,000	1,650	7,000	4,000
131	Ross W. Hart *et al.*	7,000	1,350	4,000	3,000
133	Nellie T. Wren	7,000	1,350	3,700	3,300
135	Marie P. Macdonald	7,000	1,350	3,700	3,300
137	Anna F. Oberg *et al.*	7,000	1,350	3,700	3,300
139	Catherine J. Battenburg tr.	7,000	1,350	3,700	3,300

No.	Owner	Total	Sq. Ft.	Land	Building
141	Lucy A. Buck	$7,000	1,350	$3,700	$3,300
143	Sarah Clark	7,000	1,350	3,700	3,300
145	Aubrey B. Lavers *et al.*	7,000	1,350	3,700	3,300
147	Jesse H. MacNeil *et al.*	7,000	1,350	3,700	3,300
149	*Prot. Epis. Church trs.	8,500	1,660	4,600	3,900
151	Sophie E. C. Reinhardt	8,500	1,556	4,300	4,200
153	Emma C. Pearson *et al.*	8,500	1,556	4,300	4,200
155	Mary McLaughlin	8,500	1,660	4,600	3,900
157	Ellen Kelly	8,500	1,556	4,300	4,200
159	Rose E. Jenkins	8,500	1,556	4,300	4,200
161	Blanche D. Rhone *et al.*	8,000	1,660	4,600	3,400
163	Mary E. Sullivan *et al.*	9,000	1,600	5,200	3,800
	Cor. West Canton.				
167	Charles E. Aulis *et al.*	7,500	1,260	3,200	4,300
169	Joseph G. Colcord	7,500	1,260	3,200	4,300
171	Eliza E. Dyer	7,500	1,260	3,200	4,300
173	Margaret Sullivan tr.	7,500	1,260	3,200	4,300
175	Frances S. Bartlett *et al.*	7,500	1,260	3,200	4,300
177	Mary A. O'Keefe	7,500	1,260	3,200	4,300
179	Henry Green *et al.*	7,500	1,260	3,200	4,300
181	Morilla S. Coates	7,500	1,260	3,200	4,300
183	Mary McKenna	7,500	1,260	3,200	4,300
185	Delia J. Fox	7,500	1,276	3,200	4,300
187	Mary McGrath	7,500	1,400	3,500	4,000
189	Anna M. Sullivan	7,500	1,350	4,000	3,500
191	Elizabeth O'Leary	7,500	1,470	4,400	3,100
193	Honorine C. Desroches *et al.*	7,500	1,470	4,400	3,100
195	Arthur H. Leaf	7,500	1,376	4,100	3,400
197	Cora L. Henderson	7,500	1,250	3,700	3,800
207	David H. Fulton	17,000	1,700	10,200	6,800
	Cor. Columbus Square.				
8	A. S. Bornstein *et al.* trs.	9,000	1,275	5,100	3,900
Lot 135	A. S. Bornstein *et al.* trs.	4,500	1,408	4,200	300
Lot 136	A. S. Bornstein *et al.* trs.	5,000	1,542	4,600	400
Lot 137	A. S. Bornstein *et al.* trs.	4,800	1,600	4,800	
Pt. Lot 138	A. S. Bornstein *et al.* trs.	7,200	2,015	6,000	1,200
S. E. Side	H. L. Niles *et al.* trs.	Valued at 17 Clarendon Street.			
72	*City of Boston	65,000	7,500	24,500	40,500
142	Margaret Sheehan	18,800	2,383	4,100	14,700
144	Peleg G. Griffin *et al.*	10,000	2,383	4,100	5,900
146	Cadis Phipps *et al.*	10,000	2,383	4,100	5,900
148	Duncan N. MacPhail *et al.*	8,500	1,936	3,400	5,100
150	Nellie B. McCarthy	8,500	1,936	3,400	5,100
152	Margaret V. Donnellan	8,000	1,936	3,400	4,600
154	Sarah Phaden	8,000	1,936	3,400	4,600

No.	Owner	Total	Sq. Ft.	Land	Building
156	Rose A. Adams	$8,500	1,936	$3,400	$5,100
198, 202	Katherine Meagher	13,000	982	3,000	10,000

WARREN STREET

17, 19	Frank Ferdinand hrs.	165,000	7,115	39,100	125,900
39, 47	Bentley W. Warren tr.	48,500	7,085	42,500	6,000
49, 59	Pauline Charack *et al.*	138,300	12,044	68,300	70,000
	Cor. 144 Dudley.				
	Cor. Glenwood Terrace				
63, 69	Timothy Remick	75,400	12,755	57,400	18,000
71, 75	Timothy Remick	31,800	2,756	13,800	18,000
77, 79	George B. Hayward tr.	77,000	3,890	15,500	61,500
81, 85	Israel Marcus	26,000	2,851	9,900	16,100
89, 97	John C. Taylor trs.	64,900	6,639	19,900	45,000
99	Francis A. Strater	8,200	1,610	4,000	4,200
105	Francis A. Strater	8,500	1,741	4,300	4,200
107	Louis P. Montani	18,000	3,430	6,000	12,000
109	Sarah Green	14,000	4,402	7,700	6,300
111	Samuel Role	40,000	6,498	11,400	28,600
113, 115	George Liberman	71,000	10,210	16,000	55,000
117	James W. Boleman	29,200	3,602	6,700	22,500
119, 137	Louis Libman	35,500	7,744	15,500	20,000
	Cor. Cliff				
	Cor. Palmer				
2, 6	Mary R. Connor	35,000	3,606	19,800	15,200
8, 14	Frederick J. Crosby	21,000	3,181	11,100	9,900
18, 20	Maria Mouris	30,000	6,974	20,900	9,100
	Cor. Taber				
22, 26	Thomas F. Connors	55,000	4,591	23,000	32,000
28	James Cohen	23,000	2,985	13,400	9,600
30	James Cohen	23,000	3,133	14,100	8,900
32, 34	Charles H. Jennings	32,800	5,864	23,500	9,300
36, 38	John T. Kennedy	42,000	4,807	28,800	13,200
	Cor. Zeigler				
42, 50	H. P. Whittington *et al.*	68,500	8,296	49,800	18,700
52, 58	Rose Croix K. of C. Bldg. Assoc.	69,000	6,600	46,200	22,800
	Cor. Dudley				
62, 78	Suffolk County Realty Co.	Valued at 155, 157 Dudley Street.			

WARRENTON STREET

5	Caroline M. Roundy	10,000	1,313	7,200	2,800
7	Caroline M. Roundy	10,000	1,387	6,900	3,100
9	Paul O. E. Goldner	9,300	1,582	6,300	3,000
11	Mass. General Hospital	9,000	1,454	5,800	3,200
13	Eugene V. Potter	10,000	1,338	6,000	4,000

No.	Owner	Total	Sq. Ft.	Land	Building
15	Mass. General Hospital	$9,500	1,416	$6,400	$3,100
17	Mass. General Hospital	5,000	613	2,500	2,500
19	Mass. General Hospital	5,000	618	2,500	2,500
21	Mass. General Hospital	11,000	1,790	7,200	3,800
23	Mass. General Hospital	8,000	1,592	6,400	1,600
37, 41	Michael P. Murphy	17,800	2,966	17,800	
81, 85	Atkinson-Shawmut Co.	Valued at 267, 269 Tremont Street.			
95, 97	Mary J. Donnelly tr.	25,000	2,627	21,000	4,000
99, 101	"150" Stuart St. Inc.	31,700	3,170	31,700	
103	Amos L. Taylor tr.	21,400	2,381	21,400	
105	Agnes T. Ross	21,000	1,755	21,000	

2, 4	Valued with 881 Washington Street.				
S. Side	*City of Boston. Valued at 194, 196 Broadway.				
14, 16	*The Salvation Army of Mass.	27,400	2,350	9,400	18,000
18	Jane Bray	7,500	1,150	4,600	2,900
20	Jane Bray	7,500	1,200	4,800	2,700
22	Bengt P. Swenson	7,500	1,050	4,200	3,300
24	Lina Swenson	7,500	1,060	4,200	3,300
26	Harry E. Barber	9,000	1,026	4,100	4,900
28	Harry E. Barber	6,000	1,043	4,200	1,800
30	Mary T. Grennan	28,200	2,312	9,200	19,000
34	Joseph D. McCall	6,000	1,000	4,000	2,000
36	John J. McLauthlin	6,000	1,000	4,000	2,000
38	Alma F. Currier	6,500	995	4,500	2,000
40	Alma F. Currier	8,500	770	6,200	2,300
42	Alma F. Currier	9,000	518	6,700	2,300
	Cor. Shawmut Avenue.				
62	Leslie Hastings	14,000	1,813	11,800	2,200
64	Esther F. Harwood	17,500	1,757	11,300	6,200
66	Leslie Hastings	12,200	1,630	10,400	1,800
68, 76	Harry Bornstein *et al.* trs.	135,000	9,518	76,100	58,900
78	Lido-Venice, Inc.	85,000	5,396	37,800	47,200
80, 84	Edison Electric Illg. Co.	345,000	11,460	80,200	264,800
86	George E. Garon	24,000	1,982	11,900	12,100
88	George E. Garon	24,500	2,386	14,400	10,100
90, 92	C. Viola Haynes *et al.*	27,000	2,992	19,500	7,500
94, 102	Locke-Stevens Corpn.	68,000	7,280	51,000	17,000
	Park Sq. Corpn. Valued 154, 170 Stuart St.				
	S. W. Cor. Stuart St.				

SIDNEY F. HOOPER *REAL ESTATE EXPERT APPRAISING MORTGAGES*
209 Washington St. **CAPitol 7660**

No.	Owner	Total	Sq. Ft.	Land	Building
1, 7	A. J. Peters *et al.* trs.	$255,000	8,037	$172,000	$83,000
9, 11	Mary M. O'Brien	18,000	214	17,200	800
15, 19	J. T. Walker, Jr., *et al.* trs.	132,300	3,880	116,400	15,900
21, 25	Andrew M. Morton *et al.*	80,000	2,500	70,000	10,000
27, 29	Arioch W. Erickson	48,000	1,041	40,400	7,600
33, 37	Jas. O. Solomont *et al.* trs.	45,000	536	37,500	7,500
	Cor. Friend.				
39, 41	William A. Paine hrs.	115,000	3,162	101,200	13,800
43	Arthur Wallace	38,700	328	36,000	2,700
49, 55	Arthur Wallace	72,000	1,063	63,800	8,200
57, 59	E. Bridgewater Sav. Bank	75,000	1,910	64,100	10,900
	Cor. Hanover.				
67, 71	Haymarket Realty Corpn.	95,000	740	88,800	6,200
75, 77	S. W. Sleeper *et al.* trs.	Valued at 83-87 Hanover Street.			
81, 91	C. F. Adams *et al.* trs.	125,000	3,373	118,000	7,000
	Cor. Elm.				
99, 101	Fifty Associates	65,000	1,527	57,000	8,000
103, 105	Fifty Associates	80,000	2,366	69,500	10,500
107, 109	Fifty Associates	80,000	2,496	74,300	5,700
111, 117	Fifty Associates	190,000	5,766	173,500	16,500
119, 123	Fifty Associates	80,000	2,262	71,600	8,400
125, 129	Fifty Associates	70,000	1,710	61,500	8,500
131, 137	Louis Strauss tr.	200,000	2,840	184,600	15,400
	Cor. Brattle.				
147, 149	Richard E. Beckert	120,000	984	116,100	3,900
	Cor. Cornhill.				
155, 157	The Iver Johnson Sporting Goods Co.	400,000	2,996	285,500	114,500
159, 161	First National Bank	65,000	523	62,700	2,300
163, 165	First National Bank	213,000	2,440	195,200	17,800
167, 171	Exchange Trust Co.	450,000	4,866	389,200	60,800
175, 179	Exchange Trust Co.	400,000	3,773	320,700	79,300
	Cor. Court.				
197, 201	Sarah C. Sears	1,310,000	11,055	1,110,000	200,000
	Cor. Cornhill Court.				
205, 211	Old State Corporation	1,050,000	5,270	632,400	417,600
	Cor. Court Avenue.				
219, 225	Frances E. O'Brien	675,000	7,873	525,000	150,000
227, 229	Thompson's Spa, Inc.	173,000	2,100	160,800	12,200
231, 233	Thompson's Spa, Inc.	173,000	2,100	157,500	15,500
235, 239	Thompson's Spa, Inc.	206,000	2,700	189,000	17,000
241, 243	Thos. A. Jenckes tr. *et al.*	225,000	1,700	212,500	12,500
245, 249	Post Publishing Co.	323,000	3,136	288,500	34,500
255, 257	Post Publishing Co.	289,000	2,712	244,100	44,900
259, 261	Post Publishing Co.	255,000	3,463	235,500	19,500

CARLTON S. REDMOND *Selling and Leasing Business Properties*
50 CONGRESS STREET LAFayette 2359

No.	Owner	Total	Sq. Ft.	Land	Building
263, 265	Post Publishing Co.	$289,000	3,356	$218,100	$70,900
267, 269	Post Publishing Co.	234,000	2,300	218,500	15,500
275	Post Publishing Co.	234,000	2,200	220,000	14,000
277, 281	E. Sohier Welch *et al.* trs.	234,000	1,635	225,600	8,400
283	E. Sohier Welch *et al.* trs.	810,000	4,868	803,200	6,800
	Cor. School.				
289, 293	W. C. Baylies *et al.* trs.	370,000	2,403	360,500	9,500
295, 297	E. Sohier Welch *et al.* trs.	220,000	1,726	207,200	12,800
299, 301	John D. Bates hrs. *et al.*	245,000	2,345	234,500	10,500
303, 305	W. H. Boardman hrs. *et al.*	200,000	2,123	191,000	9,000
307, 311	F. E. Hughes tr. *et al.*	475,000	4,650	465,000	10,000
	Cor. Harvard Place.				
315, 319	Fifty Associates	525,000	4,064	406,400	118,600
325, 335	Mass. General Hospital	1,600,000	18,428	921,400	678,600
339	Ellen G. Furlong	475,000	3,911	391,100	83,900
345, 347	Ellen G. Furlong	141,000	978	117,400	23,600
	Cor. Ordway Place.				
349, 363	Charles W. Rowell	1,100,000	10,177	915,900	184,100
365	E. Sohier Welch *et al.* trs.	240,000	1,835	229,400	10,600
367, 369	I. A. Ratshesky *et al.*	540,000	3,156	520,700	19,300
	Cor. Bromfield.				
371, 373	M. Williams *et al.* trs.	800,000	5,520	746,200	53,800
375, 387	Moses Williams *et al.* trs.	1,300,000	12,460	1,121,400	178,600
395, 403	H. L. Shattuck *et al.* trs.	1,134,000	14,399	1,079,900	54,100
407	P. & F. of Harvard Col.	540,000	3,337	500,500	39,500
413, 415	Loew's Theatre Company	430,000	3,970	397,000	33,000
417, 425	Edw. W. Grew *et al.* trs.	1,000,000	7,437	929,600	70,400
427, 429	T. S. Woodbury, Jr., *et al.*	245,000	1,354	237,000	8,000
431, 435	Olive Swan Williams *et al.*	1,550,000	7,491	1,423,300	126,700
	Cor. Winter.				
443, 447	G. A. Carpenter *et al.* trs.	1,000,000	4,142	828,400	171,600
449, 451	A. W. Perry Realty Co.	360,000	1,963	343,500	16,500
453, 463	Franklin Dexter hrs.	1,200,000	6,250	1,031,300	168,700
467, 469	Roger Amory *et al.* trs.	600,000	3,719	576,400	23,600
477, 481	E. D. Codman *et al.* trs.	1,746,000	8,160	1,632,000	114,000
	Cor. Temple Place.				
501, 509	Maxim Karolik	750,000	5,135	718,800	31,200
	Cor. West.				
511	J. L. Hall *et al.* trs.	Valued at 12 West Street.			
515, 521	A. W. Perry, Inc., lessee	650,000	6,062	575,800	74,200
523, 525	Modern Thea. Inc. lessee	500,000	4,266	384,000	116,000
531, 535	P. & F. of Harvard Col.	357,000	3,685	331,600	25,400
537, 541	P. & F. of Harvard Col.	1,765,000	32,757	982,700	782,300

MEREDITH & GREW
INCORPORATED
40 CENTRAL ST., BOSTON
Tel. Hubbard 6772
23 CENTRAL STREET
Manchester, Mass.
SELLING, LEASING MANAGING REAL ESTATE

C. W. Whittier & Bro. ***Real Estate Brokers***
82 DEVONSHIRE STREET SHAWMUT BANK BUILDING
Selling, Leasing and Management of Business Property a Specialty

No.	Owner	Total	Sq. Ft.	Land	Building
543, 547	Arthur Adams	$610,000	9,354	$561,200	$48,800
549, 559	A. H. Realty Co. Inc.	1,050,000	13,116	787,000	263,000
565	Mass. Gen. Hospital	184,500	2,679	179,500	5,000
567	Mass. Gen. Hospital	129,600	1,866	125,000	4,600
569, 571	Frank H. Beebe *et al.* trs.	324,000	4,328	315,900	8,100
575, 577	Francis R. Bangs *et al.* trs.	300,000	4,515	289,000	11,000
581, 583	F. E. Snow *et al.* trs.	360,000	3,056	336,200	23,800
	Cor. Avery.				
589, 595	Commonwealth Associates.	Valued at 2, 24 Avery Street.			
597, 603	John Roessle	465,000	5,811	435,800	29,200
	Cor. Fayette Court.				
607, 611	T. M. Watson *et al.* trs.	575,000	7,059	529,400	45,600
613, 615	Charles W. Rowell	510,000	6,650	498,700	11,300
617, 625	*F. H. Chase *et al.* trs.	725,000	10,930	601,400	123,600
627, 631	*F. H. Chase *et al.* trs.	450,000	3,996	399,600	50,400
633, 637	Mary C. Johnson	378,000	2,735	314,500	63,500
641	F. E. Snow *et al.* trs.	210,000	1,064	202,200	7,800
	Cor. Boylston.				
651, 657	Boylston Market Assoc.	1,200,000	15,409	1,155,600	44,400
	Cor. Boylston Square.				
659, 667	Boylston Market Assoc.	450,000	13,301	372,400	77,600
669, 675	C. F. Adams *et al.* trs.	190,000	3,286	174,200	15,800
677, 679	Albert R. Rosenthal hrs.	90,000	1,512	86,200	3,800
	Cor. LaGrange.				
681, 683	George H. Tinkham	70,000	1,400	67,200	2,800
685, 687	E. H. Eldredge *et al.* trs.	60,000	1,425	57,000	3,000
689, 691	E. H. Eldredge *et al.* trs.	60,000	1,470	58,800	1,200
693, 703	G. H. Tinkham *et al.*	210,000	4,650	186,000	24,000
707	G. H. Tinkham *et al.*	125,000	1,447	115,800	9,200
	Cor. Stuart.				
715	Arthur D. Hill *et al.* trs.	108,000	1,543	84,900	23,100
721, 725	Arthur D. Hill	130,600	3,017	105,600	25,000
727, 731	F. E. Snow *et al.* trs.	127,000	4,845	121,100	5,900
735	F. E. Snow *et al.* trs.	83,000	2,278	68,300	14,700
	Cor. Dore Street				
739, 745	R. H. Gardiner *et al.* trs.	187,000	6,412	147,500	39,500
747, 751	Rufus K. Thomas *et al.*	61,000	2,479	57,000	4,000
753, 755	Morgan's, Inc.	55,000	2,184	50,200	4,800
757, 759	Morgan's, Inc.	57,200	2,290	52,700	4,500
761, 767	Edward W. Grew *et al.* trs.	106,000	4,506	103,600	2,400
769, 771	Warren B. P. Weeks *et al.* trs.	57,500	2,334	53,700	3,800
773, 779	Warren B. P. Weeks *et al.* trs.	114,000	4,560	109,400	4,600
	Cor. Hollis.				

No.	Owner	Total	Sq. Ft.	Land	Building
781, 789	David W. Foster hrs.	$57,900	2,444	$51,300	$6,600
791, 795	Morris Miller *et al.*	88,300	6,798	74,800	13,500
801, 815	Am. Supply Co., Inc.	94,000	6,626	79,500	14,500
819, 823	Bessie E. Spector	28,500	1,237	22,300	6,200
825	Bessie E. Spector	33,200	1,460	32,100	1,100
	Cor. Common.				
827	John Mann *et al.* trs.	100,500	4,442	80,000	20,500
837, 847	Mass. General Hospital	86,000	5,060	81,000	5,000
r. 849	Mass. General Hospital	72,500	9,485	47,400	25,100
851, 855	Mass. General Hospital	71,500	4,500	67,500	4,000
857, 859	Mass. General Hospital	25,600	1,380	22,100	3,500
861, 867	Walter C. Hayes	52,200	2,900	46,400	5,800
869, 871	Charles W. Hapgood	22,000	1,113	17,800	4,200
873, 875	John H. Storer	22,000	1,264	20,200	1,800
877	John H. Storer	34,000	1,500	30,000	4,000
	Cor. Warrenton.				
881, 883	A. Fred Prager	35,000	1,694	27,100	7,900
885, 887	Franklin Sav. Bank	45,000	2,987	38,800	6,200
889, 897	Home Savings Bank	91,800	3,896	50,600	41,200
899, 901	Fifty Associates	62,000	3,521	56,300	5,700
	Cor. Broadway.				
915, 919	Eva J. Rogers *et al.*	70,000	2,351	47,000	23,000
923, 927	Eva J. Rogers *et al.*	97,000	7,421	66,800	30,200
	Cor. Ohio.				
929, 935	Home Savings Bank	64,300	3,810	53,300	11,000
	Cor. Corning.				
941, 945	Clarence P. Seaverns tr.	55,000	3,758	49,000	6,000
	Boston & Prov. R. R. Co.	46,500	5,735	46,500	
	Cor. Castle				
	Mildred Marcus	8,200	686	8,200	
973, 977	Mildred Marcus	58,000	5,244	42,000	16,000
979, 983	Home Savings Bank	20,700	2,841	17,000	3,700
985, 989	**Wells Memorial Asso.	61,100	5,848	35,100	26,000
991, 999	Helen A. Donovan	54,000	6,029	36,200	17,800
1001, 1009	Apollo Theatres, Inc.	68,800	6,239	46,800	22,000
	Cor. Cobb				
1017, 1019	Harry Mahler	33,000	2,265	19,300	13,700
1021, 1023	Harry Mahler	25,000	2,324	13,400	11,600
1025, 1029	Jessie I. Doyle tr.	30,100	4,014	20,100	10,000
1031, 1035	First National Bank	27,000	1,865	15,800	11,200
1039, 1041	Rose Adelman *et al.*	17,200	1,347	12,800	4,400
1043, 1045	Rose Adelman *et al.*	19,100	1,330	14,600	4,500
	Cor. Cherry				
1047, 1057	Theodore Levine	55,000	6,035	39,200	15,800
1059, 1061	Mildred Marcus	39,000	4,250	34,000	5,000
	Cor. Compton				

Walton's LUNCH CO.

Office: 1083 WASHINGTON STREET
Commissary Department: 6-16 Waterford Street
17 Conveniently Located Restaurants Including
242 Tremont Street 6 Pearl Street

No.	Owner	Total	Sq. Ft.	Land	Building
1067, 1069	John Cimerblatt	$17,200	1,752	$14,000	$3,200
1071, 1073	Minnie Rosenfield	21,800	1,819	12,700	9,100
1075, 1077	E. Bertram Newton tr.	73,500	6,587	39,500	34,000
	Cor. Waterford				
1083, 1085	David H. Walton *et al.* trs.	43,000	2,954	29,500	13,500
1087, 1091	Max Dichter	48,000	4,374	35,000	13,000
1093, 1095	So. End Hardware Co.	68,400	6,328	36,100	32,300
	Cor. Garland				
1103, 1105	Max Dichter	30,000	1,814	21,800	8,200
1107, 1109	Max Dichter	21,000	1,729	17,300	3,700
1113, 1117	Annie Ullian	28,900	3,502	25,400	3,500
1119, 1121	Ullian's Inc.	14,900	1,745	12,700	2,200
1123, 1129	John Cimerblatt	75,000	3,462	52,000	23,000
	Cor. Dover				
1135, 1141	Chas. F. Adams *et al.* trs.	65,500	3,825	57,400	8,100
1143, 1147	Frank N. Demas *et al.*	44,600	3,064	33,600	11,000
1151	*City of Boston	101,000	11,471	88,900	12,100
1153	*City of Boston	13,000	1,007	9,100	3,900
1173, 1181	Rose McCallum	40,500	3,040	26,700	13,800
	Cor. Hawthorne Place				
1185, 1187	Basil G. Amifantis *et al.*	11,300	1,312	9,800	1,500
1189, 1191	John F. Cronan	16,700	1,300	13,000	3,700
	Cor. Groton				
1199, 1203	Commonwealth Trust Co.	54,900	3,277	36,000	18,900
1211, 1223	Julia Price	73,000	10,700	67,900	5,100
r. 1217	Julia Price	20,600	10,900	16,400	4,200
1225, 1227	Bessie Starr	8,600	1,595	6,400	2,200
1229, 1231	Dudley P. Ramsay	14,500	1,550	10,900	3,600
	Cor. Medford Court				
1237, 1239	Hassan Ameen	9,500	1,476	8,100	1,400
1241, 1243	Jennie Francis	9,600	1,575	6,900	2,700
1245, 1247	Matilda Yaoub	9,500	1,807	7,200	2,300
1249	Julia S. Kaywan	11,000	1,374	8,200	2,800
	Cor. Acton				
1255, 1257	Moses Corey	11,500	1,672	9,200	2,300
1259, 1261	Julia Kaywan	6,300	1,672	5,000	1,300
1263, 1265	Joseph Silk	5,500	1,672	5,000	500
1267, 1269	Samuel Poverman	8,500	1,672	6,700	1,800
	Cor. Wilkes				
1281, 1283	Genevieve J. Johnson *et al.*	150,000	29,687	59,300	90,700
1287, 1303	Ruben Shulman	54,000	10,071	35,200	18,800
1305, 1307	Harry Cohen	13,500	2,347	9,500	4,000
1309, 1313	John A. Dow	15,000	3,349	11,700	3,300

No.	Owner	Total	Sq. Ft.	Land	Building
1317, 1329	Rose Williams *et al.*	$70,600	10,500	$42,000	$28,600
	Cor. Waltham				
1337, 1357	Oliver Realty Corpn.	114,000	23,496	76,300	37,700
1361, 1375	Bos. Penny Sav. Bank	180,000	11,740	58,700	121,300
	Cor. Union Park				
1381, 1383	Joseph B. Thomas hrs.	36,000	3,350	18,400	17,600
1387, 1393	Max Rodman	28,000	4,212	16,800	11,200
1395, 1397	Hyman J. Levy	11,500	2,372	9,500	2,000
1399, 1401	Hyman J. Levy	11,000	2,247	9,000	2,000
1403, 1405	Hyman J. Levy	10,600	2,344	9,400	1,200
1409, 1417	William J. Milligan	46,000	7,511	30,000	16,000
1419, 1431	Max Long	63,800	13,401	40,800	23,000
	Cor. Pelham				
1433, 1435	Kaled M. Saleh	11,500	1,534	7,700	3,800
1437, 1439	Kaled M. Saleh	9,400	1,465	5,900	3,500
1441, 1443	Kaled M. Saleh	9,200	1,437	5,700	3,500
1445, 1447	Kaled M. Saleh	9,100	1,412	5,600	3,500
1449, 1451	Kaled M. Saleh	9,100	1,408	5,600	3,500
1453, 1455	Kaled M. Saleh	11,700	1,449	7,200	4,500
	Cor. West Dedham				
1461, 1463	David Sherman *et al.*	18,000	1,700	8,500	9,500
1465	David Sherman *et al.*	12,000	1,700	6,000	6,000
1467, 1469	David Sherman *et al.*	12,000	1,700	6,000	6,000
1475	Arthur J. Bennett	9,500	2,760	6,900	2,600
1479	Arthur J. Bennett	9,200	2,760	6,200	3,000
1483	Zibran Markba	9,000	2,975	6,700	2,300
1485, 1487	Home Savings Bank	13,700	3,025	7,900	5,800
1489, 1491	Sewall W. Abbott *et al.* trs.	31,200	4,320	16,200	15,000
	Cor. West Canton				
1497, 1501	Sisters of Mercy	15,000	2,368	9,500	5,500
1503, 1505	Nagib Haddad	12,500	3,000	10,500	2,000
1507, 1509	Elizabeth M. Fleming	11,800	3,420	10,300	1,500
1511, 1525	Charles George	90,000	9,280	46,000	44,000
	Cor. West Brookline				
	Cor. West Newton				
1553, 1559	John Karcavas *et al.*	25,000	1,728	12,000	13,000
1565, 1567	Rebecca Leshefsky	7,000	1,650	5,000	2,000
1569, 1571	James Carris *et al.*	12,000	1,650	6,600	5,400
1573, 1575	Morris R. Frank	10,100	1,650	6,600	3,500
1577, 1579	Michael N. Haddad	12,600	1,320	6,600	6,000
1581	George B. George	10,000	2,500	7,500	2,500
1583, 1585	George B. George	7,300	1,792	4,500	2,800
	Cor. Rutland				
1595	Ferris N. Hyder	10,500	1,256	5,700	4,800

No.	Owner	Total	Sq. Ft.	Land	Building
1597, 1599	Parker H. Kemble	$8,700	1,119	$4,200	$4,500
1601, 1603	Thomas H. Gillard *et al.*	7,500	1,122	4,200	3,300
1607, 1631	Stephen S. Bartlett *et al.*	68,500	12,960	48,500	20,000
	Cor. West Concord				
1641, 1645	Paul Medici	64,800	6,110	33,600	31,200
1651, 1669	G. U. O. of Odd Fellows	64,100	12,279	49,100	15,000
1673, 1675	K. N. Stamatopoulos *et al.*	13,300	1,292	7,100	6,200
1677	K. N. Stamatopoulos *et al.*	15,200	1,365	8,200	7,000
	Cor. Worcester				
1681, 1713	Lincoln Hotel Co.	148,000	22,037	93,700	54,300
	Cor. West Springfield				
1723, 1733	S. S. Bartlett *et al.* trs.	76,300	9,877	54,300	22,000
1735, 1743	Stephen S. Bartlett *et al*	54,800	4,707	25,800	29,000
1745	Stephen S. Bartlett *et al.*	18,300	2,383	13,100	5,200
1747	Charles H. Cronin	45,000	2,477	22,300	22,700
	Cor. Massachusetts Avenue				
1759, 1763	Eugene N. Siskind	66,700	5,167	51,700	15,000
1767, 1769	Waldorf System, Inc.	38,000	2,858	20,000	18,000
1771, 1781	Chester Realty Co.	55,500	6,451	34,000	21,500
1783, 1787	Suffolk Co. Realty Co.	67,500	2,114	31,700	35,800
	Cor. Northampton				
1797, 1815	Sadye F. Cline	219,200	14,103	169,200	50,000
	Cor. Camden				
1819, 1821	Harry Silber	24,300	2,476	17,300	7,000
1823, 1831	Fannie Silber	23,700	3,624	21,700	2,000
1835, 1837	Bertha Simmons *et al.*	11,300	1,850	9,300	2,000
1839, 1841	Charles D. Pray	12,200	1,839	9,200	3,000
1843, 1845	Harry Rodberg	21,400	3,871	19,400	2,000
1851	Harry Rodberg	9,800	1,350	8,100	1,700
	Cor. Willard Place.				
1855, 1865	Philip J. Sondheim	79,500	13,914	69,500	10,000
	Cor. Lenox.				
1889, 1899	Stark Supply Co.	68,300	9,883	59,300	9,000
1901, 1903	Ruben Schulman	39,000	17,400	27,800	11,200
	Worcester Place				
1909	Trs. Hawes Fund	7,300	1,263	6,300	1,000
1913, 1915	Trs. Hawes Fund	7,800	1,262	6,300	1,500
1919	Trs. Hawes Fund	7,900	1,263	6,900	1,000
	Cor. Clifton Place				
1925, 1939	Trs. Hawes Fund	44,000	11,327	34,000	10,000
	Cor. Derby Place				
1945	Abraham Ynklewitz	14,300	1,260	6,300	8,000
1949, 1951	John I. Greenberg	12,900	1,260	6,300	6,600
	Cor. Woodbury				
1955	John Gillig	11,100	1,260	6,600	4,500
1959	Charles W. Dimick tr.	11,300	1,260	6,300	5,000

No.	Owner	Total	Sq. Ft.	Land	Building
1963	Jennie Zemon	$13,200	1,717	$8,200	$5,000
1967	Anna V. Moynihan	9,500	1,215	6,100	3,400
1971	Jeanette Berman	7,500	1,293	6,500	1,000
1975	Rose Walters	12,300	1,555	9,300	3,000
	Cor. Arnold				
	*City of Boston	1,200	233	1,200	
1981, 1993	Bessie Arluck	20,600	4,024	20,100	500
1999, 2007	Charlestown Five Cents Sav. Bank	31,500	3,577	21,500	10,000
	Cor. Ball				
2017, 2021	Jeanette E. Graustein	26,900	3,322	19,900	7,000
2023, 2025	Jeanette E. Graustein	13,500	1,918	10,500	3,000
2027, 2031	Jeanette E. Graustein	35,200	5,029	30,200	5,000
	Cor. Madison				
2039, 2049	Geo. F. Stebbins *et al.* trs.	28,000	4,345	26,100	1,900
2055, 2065	Sotir Christo	40,000	6,533	29,000	11,000
	Cor. Sterling				
2073, 2075	Frederick Smith	19,700	1,589	11,100	8,600
2077, 2079	Sidney A. Scammon	13,600	1,336	8,000	5,600
2083	Sidney A. Scammon	13,600	1,334	8,000	5,600
2085, 2087	Sidney A. Scammon	13,800	1,359	8,200	5,600
2095	Johanna Connor	12,600	1,597	9,600	3,000
2101, 2115	A. Berenson *et al.* trs.	128,400	11,073	90,900	37,500
2121, 2131	Hyman Gneses *et al.*	110,000	11,822	64,200	45,800
	Cor. Adams Place				
2139, 2145	Fannie Levin	55,300	4,219	25,300	30,000
2149	Alice W. W. Davenport *et al.*	37,600	7,500	33,800	3,800
	Cor. Winslow Place				
2159, 2163	Henry H. Levin	80,000	11,328	45,300	34,700
	Cor. Winthrop Place				
2167, 2171	Gustaff Mahler	31,500	2,749	27,500	4,000
2175, 2193	William H. Willis *et al.* trs.	160,000	13,981	111,800	48,200
	Cor. Ruggles				
2201, 2215	Fanny Goldsmith *et al.* trs.	165,100	14,116	105,100	60,000
2219	James S. Salvin	25,700	1,968	17,700	8,000
2227, 2233	Geo. R. Nutter tr.	56,600	4,062	36,600	20,000
	Geo. R. Nutter tr.	1,000	134	1,000	
2235, 2241	Isadore Green *et al.* trs.	96,000	6,541	65,400	30,600
	Cor. Hall's Court				
2249, 2259	Frank B. Sharpe *et al.*	118,600	15,966	99,200	19,400
2265, 2275	Bost. S. D. & T. Co. trs.	64,300	23,049	56,300	8,000
2277, 2281	Edward O. Hall *et al.*	48,800	3,200	28,800	20,000
2283, 2285	Timothy Smith Co.	48,400	2,586	28,400	20,000
	Cor. Vernon				

No.	Owner	Total	Sq. Ft.	Land	Building
2301, 2313	Florence G. Wentworth	$120,700	12,013	$90,700	$30,000
2319, 2337	F. C. Church, Jr. *et al.*	89,200	7,917	79,200	10,000
	Cor. Marvin				
2343	Inst. for Savs. in Rox.	280,800	13,075	130,800	150,000
	Cor. Roxbury				
2359	Mary E. Mulrey	30,100	1,843	22,100	8,000
2363	Rose Winetsky	18,600	1,288	11,600	7,000
2371	Joseph Warren Co-op. Bank	40,000	2,156	19,400	20,600
2377 2379	Violet O. Humphreys	28,200	2,253	19,200	9,000
2385, 2395	Louis Ginsburg	55,000	3,790	34,100	20,900
	Cor. Dudley				
2397-2401	Anna M. Walsh	91,000	4,371	13,000	78,000
2407, 2413	Mourad P. Mouradian *et al.*	9,800	3,786	3,800	6,000
2445	John Bowers	5,800	6,276	4,600	1,200
2451, 2459	Moris Lipson	27,600	8,516	10,600	17,000
2463	Winter Hill Co-op. Bank	2,600	1,377	1,600	1,000
2465	West Rox. Co-op. Bank	2,400	1,903	1,900	500
2467	Workingmen's Co-op. Bk.	1,100	1,143	1,100	
2473	*City of Boston	4,900	4,456	4,500	400
r. 2475	Thayer Bradley Co.	9,500	4,089	4,500	5,000
r. 2485	Thayer Bradley Co.	8,600	3,951	3,600	5,000
	Cor. Hayden Terrace, No. 3 and 4				
2491, 2497	Joseph Warren Co-op. Bank	11,500	2,308	2,500	9,000
	Cor. Bartlett Terrace.				
2499, 2501	Arthur Jacobson	17,900	6,131	5,900	12,000
	Cor. Bartlett				
2503, 2581	Boston Elev. Ry.	384,500	224,233	134,500	250,000
	Cor. Guild				
2595	Kosciusko Polish Inst.	13,400	69,010	8,400	5,000
2, 8	Harriet K. Strauss	55,000	1,240	52,800	2,200
10, 12	Gertrude S. Kaitz	42,000	915	34,700	7,300
14, 16	E. Sohier Welch *et al.* trs.	39,000	1,053	36,800	2,200
18, 40	E. Sohier Welch *et al.* trs.	139,500	4,720	132,100	7,400
46, 50	P. & F. of Harvard Col.	93,500	850	88,000	5,500
	Cor. Hanover.				
60, 64	Harris Ulin	200,000	2,090	177,600	22,400
70, 72	Charles W. Whittier tr.	44,000	905	38,000	6,000
76	Charles W. Whittier tr.	54,000	1,647	41,200	12,800
78, 80	Charles W. Whittier tr.	62,000	1,982	47,600	14,400
82, 84	Charles W. Whittier tr.	69,000	2,236	53,700	15,300
86, 88	Charles W. Whittier tr.	84,500	2,549	61,200	23,300

CARLTON S. REDMOND
50 CONGRESS STREET
Selling and Leasing Business Properties
LAFayette 2359

No.	Owner	Total	Sq. Ft.	Land	Building
90, 92	Charles W. Whittier tr.	$88,000	2,852	$68,400	$19,600
94, 98	Charles W. Whittier tr.	225,000	6,793	183,400	41,600
	Cor. Elm.				
108, 126	Fifty Associates	106,000	2,785	97,500	8,500
128, 132	Geo. L. De Blois *et al.* trs.	Valued at 1 to 6 Dock Square.			
	Cor. Dock Square.				
152	Mass. Hosp. Life Ins. Co.	50,000	623	46,700	3,300
	Cor. Devonshire.				
162, 164	Geo. L. De Blois *et al.* trs.	119,000	1,953	111,300	7,700
168	Joseph Weinberg tr.	80,000	1,297	73,900	6,100
170, 172	Norman B. Smith *et al.*	85,000	1,311	74,700	10,300
174, 178	Susanna B. Howe	145,000	2,443	139,300	5,700
180, 188	Chas. K. Cobb *et al.* trs.	250,000	4,123	235,000	15,000
192-204	F. Peabody *et al.* trs.	Valued 8, 18 State Street.			
	Cor. State.				
	*City of Boston	**850,000**	**4,239**	**805,400**	**44,600**
	Cor. State.				
212, 226	Valued at 1 State Street.				
228-234	Globe Newspaper Co.	468,000	3,009	331,000	137,000
238	David Sears *et al.*	247,500	1,998	199,800	47,700
240, 244	David Sears *et al.*	450,000	4,062	406,200	43,800
246, 248	Globe Newspaper Co.	319,000	3,017	271,500	47,500
250, 252	Globe Newspaper Co.	349,000	2,705	243,400	105,600
254, 256	*P. & F. of Harvard Col.	400,000	3,364	370,000	30,000
258, 260	Federal Nat. Bank	275,000	1,713	188,400	86,600
262, 268	Federal Nat. Bank	600,000	3,798	474,800	125,200
	Cor. Water.				
276, 278	M. Williams *et al.* trs.	665,000	4,716	565,900	99,100
	Cor. Spring Lane.				
280, 300	M. Williams *et al.* trs.	2,500,000	24,200	1,573,000	927,000
	*Old South Association	**243,700**	**1,625**	**243,700**	
314	*Old South Association	**1,500,000**	**8,500**	**1,445,000**	**55,000**
	Cor. Milk.				
322, 328	Boston Transcript Co.	536,000	3,664	520,300	15,700
330, 332	Julia E. Goodwin	250,000	1,671	225,500	24,500
336	R. H. Gardiner *et al.* trs.	260,000	1,741	226,300	33,700
338, 340	Bertram Winthrop *et al.*	425,000	3,742	374,200	50,800
342, 344	T. M. Watson *et al.* trs.	300,000	2,843	284,300	15,700
348, 350	Raymond Syndicate Inc.	525,000	5,391	485,200	39,800
352, 356	P. & F. of Harvard Col.	660,000	5,858	615,100	44,900
358, 362	P. & F. of Harvard Col.	545,000	3,913	508,700	36,300
364, 366	P. & F. of Harvard Col.	410,000	2,760	345,000	65,000
368, 370	Chas. W. Breck *et al.* trs.	229,000	1,742	209,000	20,000
372, 374	Moses Williams *et al.* trs.	225,000	1,643	197,200	27,800

Wm. Pease O'Brien
Commercial Real Estate 209 Washington St.

No.	Owner	Total	Sq. Ft.	Land	Building
376, 378	P. & F. of Harvard Col.	$450,000	2,084	$385,500	$64,500
	Cor. Franklin.				
384	John S. Ames *et al.* trs.	400,000	1,947	360,100	39,900
386, 388	F. R. Bangs *et al.* trs.	375,000	2,357	318,200	56,800
400	John S. Ames *et al.* trs.	1,825,000	18,277	1,573,500	251,500
404, 416	John S. Ames *et al.* trs.	Valued at 426 Washington Street			
418, 420	Luise Gahm Lang *et al.* trs.	350,000	1,533	275,900	74,100
422	Luther Adams hrs.	350,000	1,550	279,000	71,000
426	John S. Ames *et al.* trs.	5,250,000	24,234	3,635,100	1,614,900
	Cor. Summer.				
432, 440	P. & F. of Harvard Col.	2,209,000	10,530	2,158,600	50,400
442, 444	J. E. Roantree *et al.* trs.	408,500	3,000	390,000	18,500
446, 448	J. E. Roantree *et al.* trs.	161,500	955	155,600	5,900
450, 456	J. E. Roantree *et al.* trs.	1,353,000	13,592	1,291,000	62,000
r. 450, 456	J. E. Roantree *et al.* trs.	Valued on Central Court.			
r. 450, 456	Jordan Marsh Co.	Valued on Central Court.			
	(Central Court.)				
r. 450	J. E. Roantree *et al.* trs.	Valued on Central Court.			
r. 450	J. E. Roantree *et al.* trs.	Valued on Central Court.			
464, 472	Wm. O. Taylor *et al.* trs.	807,000	4,694	774,500	32,500
	Cor. Avon.				
474, 480	Mass. General Hospital	650,000	2,805	561,000	89,000
484, 486	The Children's Hospital	480,000	2,874	459,800	20,200
488, 490	Edward Renouf	640,000	4,080	489,600	150,400
492, 494	Sarah A. Grosberg	405,000	1,948	331,200	73,800
496, 500	Mass. General Hospital	630,000	2,882	547,600	82,400
	Cor. Bedford.				
504, 506	Joseph T. Brown *et al.*	270,000	1,375	254,400	15,600
508	Boston S. D. & T. Co. trs.	365,000	2,935	337,500	27,500
512, 516	Haymarket Realty Corpn.	535,000	4,300	494,500	40,500
518, 536	R. H. White Co.	2,350,000	34,756	2,085,300	264,700
538, 540	Haymarket Realty Corpn.	225,000	2,684	187,900	37,100
542, 544	Henry H. Thorndike *et al.*	225,000	2,552	191,400	33,600
546, 548	A. J. Peters *et al.* trs.	180,000	1,840	156,400	23,600
552	R. H. White Co.	120,000	851	110,600	9,400
	Cor. Norfolk Place.				
558, 570	John S. Ames *et al.* trs.	1,160,000	18,601	1,078,800	81,200
	Cor. Chickering Place.				
572, 580	A. W. Erickson *et al.* trs.	450,000	4,712	424,300	25,700
	Cor. Hayward Place.				
588, 622	Geo. A. Carpenter *et al.* trs.	3,000,000	48,998	2,450,000	550,000
	Cor. Essex.				
628, 636	Geo. L. De Blois *et al.* trs.	750,000	8,645	734,800	15,200
642, 644	Geo. L. De Blois *et al.* trs.	230,000	4,455	222,700	7,300
646	John H. Pray & Sons Co.	180,000	2,714	162,800	17,200

C. W. Whittier & Bro. ***Real Estate Brokers***
82 DEVONSHIRE STREET SHAWMUT BANK BUILDING
Selling, Leasing and Management of Business Property a Specialty

No.	Owner	Total	Sq. Ft.	Land	Building
658½	Mary E. Hurley	$760,000	19,381	$581,400	$178,600
660, 672	Albert R. Rosenthal hrs.	354,000	7,140	321,300	32,700
	Cor. Beach.				
680, 684	Geo. L. De Blois *et al.* trs.	190,000	3,950	177,700	12,300
686, 692	Geo. L. De Blois *et al.* trs.	250,000	12,420	223,500	26,500
694, 702	Geo. L. De Blois *et al.* trs.	360,000	8,443	337,700	22,300
	Cor. Kneeland.				
704, 724	Morgan Realty Corpn.	300,000	7,694	278,000	22,000
726, 730	Wm. L. Putnam *et al.* trs.	185,000	8,613	129,200	55,800
732, 734	John J. Round	40,000	1,656	29,800	10,200
738, 740	Kane Furniture Co.	163,600	5,934	133,500	30,100
	Cor. Harvard.				
744, 756	Osgood, Josselyn Realty Corp.	500,000	24,320	288,300	211,700
758, 760	George Associates Inc.	110,000	3,247	58,400	51,600
770	Grace M. Lane	250,000	6,477	129,500	120,500
	Cor. Bennet.				
782, 784	Ezra F. Pratt *et al.*	111,800	4,075	73,400	38,400
786, 790	Ezra F. Pratt *et al.*	82,300	3,329	49,900	32,400
792, 800	Bessie E. Spector	41,000	2,245	31,400	9,600
802, 806	Franklin Savings Bank	63,000	2,791	39,100	23,900
810, 812	James J. Harrington	23,000	1,420	18,500	4,500
814, 816	Home Savings Bank	17,500	1,179	15,300	2,200
818, 820	University Realty Corp.	25,000	1,343	17,500	7,500
822, 824	University Realty Corp.	28,000	1,687	21,900	6,100
828, 834	Charles G. Way	56,500	2,289	27,500	29,000
836, 842	Edward F. Leonard	44,000	3,326	39,900	4,100
846, 848	C. W. Whittier *et al.* trs.	25,300	1,615	19,400	5,900
850	Union Savings Bank	34,000	1,491	17,900	16,100
854, 856	John Gorakian *et al.*	33,800	1,567	18,800	15,000
858, 860	N. Eng. Trust Co. *et al.* trs.	23,000	1,423	18,500	4,500
864, 868	First National Bank	108,000	3,207	64,100	43,900
	Cor. Oak.				
872	Hallie C. Blake	37,000	1,568	31,400	5,600
874, 876	Hallie C. Blake *et al.*	53,000	1,883	30,100	22,900
882, 892	Lillian Halperin	143,000	5,485	87,700	55,300
	Cor. Pine.				
896	Thomas J. Johnson	22,000	1,417	18,400	3,600
898, 900	Marion L. Gaffney	14,000	1,251	12,500	1,500
902, 908	Samuel U. Goldberg	36,000	2,112	33,800	2,200
	Cor. Broadway.				
	Boston Elevated Ry. Co.	Valued at 229 Broadway			
	Boston Elevated Ry. Co.	65,800	4,160	58,200	7,600
	S. E. Cor. Noanet.				
	*Boston & Albany R. R. Co.	5,000	417	5,000	
964	Boston Elevated Ry. Co.	103,000	9,723	77,800	25,200

No.	Owner	Total	Sq. Ft.	Land	Building
Cor. Motte					
990	New Columbia Co.	$104,000	11,031	$60,600	$43,400
992, 998	New Columbia Co.	33,000	4,111	24,600	8,400
Cor. Lovering					
1000, 1020	Melvin M. Johnson tr. *et al.*	585,000	25,688	179,800	405,200
Cor. Asylum					
1024, 1028	Minnie Rosenfield	13,700	1,207	9,700	4,000
1030, 1032	Nathan M. Friedman	10,800	1,933	8,200	2,600
1034	Nathan M. Friedman	11,100	2,036	8,700	2,400
1036, 1038	Nathan M. Friedman	13,500	2,190	12,300	1,200
Cor. Davis					
1044, 1046	Apollo Theatre, Inc.	32,400	2,450	15,900	16,500
1048, 1050	Apollo Theatre, Inc.	47,000	5,000	20,000	27,000
1054, 1056	Amadeo Volini, tr.	10,800	2,538	8,900	1,900
1058, 1060	Daniel H. McKay	24,300	2,550	15,300	9,000
Cor. Florence					
1062, 1064	William Frank	25,000	2,525	16,400	8,600
1066, 1068	Odel Rivetz	14,000	2,379	9,500	4,500
1070, 1072	Odel Rivetz	11,300	1,821	7,300	4,000
1074, 1078	Nathan M. Friedman	19,400	1,918	12,400	7,000
Cor. Decatur					
1080, 1082	Henry P. Kendall *et al.*	18,300	1,800	14,400	3,900
1084, 1086	Henry P. Kendall *et al.*	14,700	1,776	12,400	2,300
1090, 1108	Morris Berkowitz *et al.*	68,000	11,368	62,500	5,500
r. 1100	Morris Berkowitz *et al.*	20,400	9,628	14,400	6,000
1110, 1130	Louis A. Lebowich *et al.* trs.	155,700	17,303	138,400	17,300
Cor. Dover					
1132, 1142	Joseph Rudnick *et al.* trs.	150,000	8,366	108,800	41,200
1144, 1146	James J. Shea *et al.* trs.	16,300	1,505	11,700	4,600
1148	James J. Shea *et al.* trs.	15,800	1,620	11,300	4,500
1154, 1160	Miah J. Murray R. E. Co.	45,000	4,836	26,600	18,400
1164, 1168	Hasat R. E. Corpn.	63,000	8,506	42,500	20,500
1192, 1194	G. E. Lothrop Theatres Co.	125,000	16,610	78,900	46,100
1198, 1200	Katherine V. O'Brien	15,000	2,500	10,000	5,000
1202, 1206	City Inst. for Savings	40,800	3,966	23,800	17,000
Cor. Laconia					
1218, 1220	John F. Cronin	13,500	1,374	8,900	4,600
1222	Thomas J. Bethoney *et al.*	8,500	1,418	5,000	3,500
1224, 1226	Mollie Goodman	11,000	2,051	8,700	2,300
Cor. Perry					
1234, 1264	Savoy Motor Mart Inc.	236,000	60,990	137,500	98,500
1280	John W. Suter	15,500	2,500	6,900	8,600
1282, 1284	Ellen Atlas	10,600	1,126	5,600	5,000
Cor. Savoy					

No.	Owner	Total	Sq. Ft.	Land	Building
1286, 1300	H. W. Baxter, Jr. *et al.* trs.	$64,000	11,358	$28,400	$35,600
1304	Louis Rizzo *et al.*	7,500	2,460	5,500	2,000
1308	Louis Rizzo *et al.*	9,700	2,475	7,700	2,000
	Cor. Rollins				
1316, 1320	Columbia Trust Co.	21,700	3,530	14,100	7,600
1322, 1324	Alia Abaid	10,000	1,654	5,000	5,000
1326, 1328	Adla S. Zeghibe	9,800	1,730	6,000	3,800
1330, 1332	Adla S. Zeghibe	16,000	1,878	9,400	6,600
	Cor. Waltham				
E. Side	Standard Oil Co.	31,000	9,421	28,300	2,700
1354, 1358 & *r.*	R. C. Archp. of Boston	11,200	3,729	11,200	
1362, 1370	R. C. Archp. of Boston	28,600	8,185	28,600	
	Cor. Union Park				
	(Cathedral)				
E. Side	*Rom. Cath. Archbishop	650,000	63,387	158,400	491,600
	Cor. Malden				
1430, 1434	Sadie Cohen	11,400	1,200	4,800	6,600
1440	Mollie Ravech *et al.*	22,000	6,000	15,000	7,000
1452	Boston Penny Sav. Bank	11,000	1,750	7,000	4,000
	Cor. East Dedham				
1458, 1460	Shaheen Zeghibe	24,000	3,030	9,000	15,000
1462	Frederick E. Martin	7,000	1,800	4,500	2,500
r. 1464	Frederick E. Martin	2,700	800	1,200	1,500
r. 1466	Frederick E. Martin	9,000	1,840	2,800	6,200
1472, 1478	Helen V. Donoghue	46,500	8,160	16,300	30,200
1482, 1484	Mary A. Dierkes	11,000	2,720	6,200	4,800
1486, 1488	William J. Dooley	9,000	2,720	6,200	2,800
1490	Mary M. Devaney	10,700	2,720	8,200	2,500
1496, 1498	Mageed Joseph	11,000	1,200	6,000	5,000
1500, 1502	Mageed Joseph	8,000	1,200	4,800	3,200
1504	Annie George	10,500	1,255	4,300	6,200
1508	Annie George	10,000	1,270	4,300	5,700
1512	Simon Opoian	9,100	1,267	4,300	4,800
1514, 1526	**Salv'n Army of Mass. Inc.	225,000	12,720	51,000	174,000
	Cor. East Brookline				
	*City of Boston	129,000	64,570	129,000	
	Cor. East Newton				
1630, 1638	Robert J. Garrity *et al.*	36,200	7,497	26,200	10,000
	Cor. East Concord				
1640, 1652	Edith D. Waterman	15,000	4,214	12,600	2,400
1654	Peter J. Brady *et al.*	6,000	2,375	4,700	1,300
1658	Charles J. Tucker *et al.*	7,300	2,866	5,700	1,600
1664	Bertha B. Hanson	8,200	2,842	5,600	2,600
1666	Thomas G. Natas *et al.*	7,600	2,817	5,600	2,000

No.	Owner	Total	Sq. Ft.	Land	Building
1670	Bertha B. Hanson	$7,200	2,500	$5,000	$2,200
1672	Abdallah Maloof *et al.*	15,500	2,420	7,200	8,300
	Cor. Worcester Square				
1682	*The Catholic Union trs.	32,000	5,680	19,900	12,100
1686	Henry H. Levin	15,000	3,005	8,300	6,700
1688	Henry H. Levin	14,000	2,768	7,600	6,400
1690	Henry H. Levin	14,000	2,768	7,600	6,400
1692	Henry H. Levin	14,000	2,706	7,400	6,600
1704, 1706	Michael S. Rosenbaum	8,000	2,082	6,000	2,000
1708, 1716	Max Frank *et al.*	27,000	3,210	12,800	14,200
	Cor. East Springfield				
1724, 1736	Sarah A. G. Mitton	37,000	7,680	26,900	10,100
1738	Asimo S. Vinios	15,800	2,570	9,000	6,800
1740	Asimo S. Vinios	13,400	1,840	6,400	7,000
1742, 1744	Sylvia Nader	15,900	1,800	7,200	8,700
1748	Sylvia Nader	16,300	1,840	7,300	9,000
1750, 1752	Paul J. Donovan	24,500	1,960	11,800	12,700
	Cor. Massachusetts Avenue				
1762	Robert Pinzur	35,000	2,029	14,200	20,800
1766	Antonio Anastasia	17,000	1,837	8,300	8,700
1770	Beatrice E. Stark	17,000	1,729	7,800	9,200
1772, 1774	Antonios B. Moskovies *et al.*	14,000	2,340	10,000	4,000
1776	Antonio Anastasia	15,000	2,003	9,000	6,000
1778, 1788	George McGrath	63,000	8,720	52,400	10,600
	Cor. Northampton				
1800, 1816	Realty Inc.	90,000	13,238	52,900	37,100
1818, 1820	Max Long	14,000	1,500	5,300	8,700
	Cor. Camden Place				
1824, 1826	Julia Grady *et al.*	7,000	1,800	5,400	1,600
1828, 1836	Boston Baking Co.	16,500	3,750	11,200	5,300
1838, 1840	Philip Stockton *et al.* trs.	11,000	1,674	5,000	6,000
1842, 1844	Philip Stockton *et al.* trs.	13,000	1,674	5,900	7,100
	Cor. Flagg				
1850, 1856	James J. Banks *et al.*	23,800	3,500	12,300	11,500
1858, 1860	Goldie Baron	9,000	2,725	6,800	2,200
1862, 1864	Realty Inc.	8,500	2,300	5,800	2,700
1866, 1868	Samuel A. Safer *et al.*	7,300	2,300	5,800	1,500
1870, 1872	Bertha S. Rich	11,000	3,000	9,700	1,300
	Cor. East Lenox				
1878, 1886	Guerino Sarno *et al.*	11,200	2,359	9,400	1,800
1888, 1892	Samuel Canner	20,800	5,000	13,800	7,000
1900	Franklin Savings Bank	7,500	1,600	3,600	3,900
1902	Edward Bean	9,400	1,600	4,400	5,000
1904	Edward Bean	11,000	1,600	6,000	5,000
	Cor. Newcomb				

No.	Owner	Total	Sq. Ft.	Land	Building
S. E. Side	*Emmanuel Church	$50,000	4,950	$14,900	$35,100
1914, 1920	P. P. Caproni Bros. Inc.	30,000	4,950	13,600	16,400
1926, 1928	Annie Snyder tr.	7,800	2,807	6,300	1,500
1930	John Guiffrido	5,600	2,040	5,100	500
1938, 1946	Samuel Sriberg	41,500	5,560	18,100	23,400
	Cor. Thorndike				
1960, 1964	I. Goodman Co.	35,000	5,553	16,700	18,300
1874, 1978	Jennie Zimon	6,000	2,064	4,100	1,900
1980, 1984	Jennie Zimon	6,000	2,064	4,100	1,900
2000	Realty Inc.	140,000	37,467	52,400	87,600
2002	Wm. H. Wilcock tr.	6,500	1,998	5,500	1,000
2010, 2012	Wm. H. Wilcock tr.	10,000	3,365	8,400	1,600
2020, 2030	Louis Berenson	55,700	11,946	29,800	25,900
	Cor. Hunneman.				
2038, 2044	Garage Realty Corp.	55,000	15,610	31,200	23,800
2048, 2056	Esther Kaufman	14 500	5,522	12,400	2,100
2060	Goldthwaite Fur. Co.	14,600	3,244	8,100	6,500
	Cor. Hunneman Court				
2066, 2080	Christina Maier	54,000	51,984	44,200	9,800
	*City of Boston	69,300	34,630	69,300	
	Cor. Eustis				
2128, 2130	Garrett Collins	9,600	1,245	7,500	2,100
2132, 2134	Wolf Shapiro *et al.*	8,100	1,528	7,300	800
2138, 2140	Joseph Sonnabend	17,000	2,840	13,500	3,500
2150, 2154	Mass. Savings Bank	125,000	10,139	35,500	89,500
2164, 2168	Lazarus Richman *et al.*	43,000	4,053	17,200	25,800
2178	Josephine Morse	30,000	5,407	23,000	7,000
r. 2178	Eastern Bldg. Fin. Co.	18,000	10,839	10,200	7,800
2180, 2190	Frank Green *et al.*	36,000	8,089	28,300	7,700
2196, 2212	Temple Theatre Co.	140,000	17,553	43,900	96,100
2214, 2220	Dudley Realty Corp.	50,000	7,049	35,200	14,800
2222, 2224	Dudley Realty Corp.	34,000	3,595	25,200	8,800
	Cor. Palmer				
2260, 2274	Frank Ferdinand hrs.	144,000	13,794	78,400	65,600
	Boston Elev. Ry. Co.	735,000	46,203	254,100	480,900
2276, 2282	Adelaide L. Bullard	6,500	603	4,500	2,000
2286	Frank Ferdinand hrs.	34,300	2,976	22,300	12,000
2304, 2310	Samuel Simons *et al.*	56,700	4,503	31,500	25,200
2326, 2328	P. A. Waterman *et al.* trs.	54,100	3,166	22,100	32,000
2360, 2362	Fanny S. Swain Inc.	36,800	4,912	34,300	2,500
2364, 2370	Edward D. MacCollom	65,200	6,659	43,200	22,000
2374	First National Bank	137,900	6,904	62,100	75,800
	Cor. Dudley				
2400, 2404	State Realty Trust	41,200	4,600	23,000	18,200
2406, 2422	Hayward P. Whittington *et al.* trs.	54,800	9,734	26,800	28,000
	Cor. Cliff				
2436	John Schonberg *et al.*	19,000	2,724	4,800	14,200

No.	Owner	Total	Sq. Ft.	Land	Building
2440	John A. Felsenberg	$17,400	2,573	$3,900	$13,500
	Cor. Grosvenor Place				
2452, 2494	Simon Brener	66,500	19,912	27,900	38,600
	Cor. Hawthorne Avenue				
r. 2452	Myrton O. Hill & Co. Inc.	21,400	23,517	9,400	12,000
	(Grosvenor Place)				
2522	Sadie Kostick	67,000	20,553	10,000	57,000
	Cor. Hawthorne Avenue				
2526, 2528	Celia Flynn	4,500	1,106	1,000	3,500
2530, 2532	John L. Bride	4,500	1,132	1,000	3,500
2534, 2536	Rox. Crossing Real. Co.	4,500	1,112	1,000	3,500
2538, 2540	John L. Bride	4,600	1,093	1,000	3,600
2542, 2544	Gussie Melinsky *et al.*	6,000	1,298	1,400	4,600
	Cor. St. James				
2548	Edgar P. Benjamin	5,000	1,264	1,000	4,000
2550	Alice Leonardi	3,200	1,216	700	2,500
2552	Nat. Shawmut Bank tr.	2,500	1,216	700	1,800
2554	Volunteer Co-op. Bank	3,200	1,216	700	2,500
2556	Norman J. McNeil *et al.*	3,200	1,216	700	2,500
2558	Rose Losman	2,800	1,113	700	2,100
2560	John F. Mickelson	3,700	1,216	700	3,000
2562	Henry S. Schermerhorn	2,800	1,130	700	2,100
2566	Ray Harris	50,000	16,616	8,300	41,700
2578, 2582	Joseph Raia	7,500	9,092	4,500	3,000
2584	John Fay *et al.*	10,300	7,579	3,800	6,500
	Cor. Circuit				
2592, 2606½	Rosie Gross	6,600	9,003	4,000	2,600

WASHINGTON STREET NORTH

22, 27	Paul B. Watson *et al.* trs.	90,000	4,622	74,000	16,000
28, 39	Henry C. Brookings	150,000	7,768	124,300	25,700
	Cor. Cooper.				
45, 49	Boston Excelsior Co.	30,000	1,500	26,000	4,000
51, 53	Boston Excelsior Co.	10,000	729	8,700	1,300
55, 57	Robert A. La Centra	26,000	1,680	20,000	6,000
61, 63	Irving T. Bush	26,000	1,680	20,000	6,000
65	Irving T. Bush	26,000	1,680	20,000	6,000
67, 91	John H. Storer *et al.* trs.	360,000	13,614	177,000	183,000
	Cor. Thacher.				
95	Julia A. Doherty *et al.*	16,000	1,065	13,000	3,000
99	Herbert F. Winslow	7,000	1,000	7,000	
105	John Picone	10,000	900	7,300	2,700
107	Louis Marchione	6,500	911	6,400	100
111	Richard J. Schofield *et al.*	9,500	940	7,500	2,000
117	Richard J. Schofield *et al.*	11,000	940	7,500	3,500
119, 127	R. Elmer Townsend *et al.* trs.	125,000	7,838	55,000	70,000

No.	Owner	Total	Sq. Ft.	Land	Building
129	James R. Gibson	$11,000	884	$7,100	$3,900
133	Salome E. White	26,000	2,287	16,000	10,000
145, 147	Maurice Low	40,000	2,535	18,000	22,000
153, 155	Charles Notkin	27,000	1,746	12,000	15,000
161	M. Louisa Hughes	6,500	680	4,800	1,700
163	Peoples Bank of Buffalo	5,000	603	5,000	
169	Rose M. Bench	6,000	530	4,800	1,200
171, 183	Atlantic Refining Co.	43,300	3,302	36,300	7,000
	Cor. Endicott.				
	Cor. Haymarket Sq.				
38, 40	First National Bank	30,000	1,131	24,900	5,100
42, 44	Virginia A. Prior	23,000	832	18,300	4,700
46, 52	Paul B. Watson *et al.* trs.	22,500	1,354	17,600	4,900
54	Paul B. Watson *et al.* trs.	39,000	2,409	31,300	7,700
	Junc. Beverly.				
60, 62	Nat. Fireworks Distrib. Co.	33,000	1,094	16,400	16,600
86, 88	Bernard Jenney *et al.* trs.	22,400	2,190	21,900	500
	Cor. Traverse.				
90, 92	Perkins Inst. for the Blind	53,000	2,822	25,400	27,600
100	Savernio Zarella *et al.*	5,500	292	4,400	1,100
	Junc. Medford.				
102	Geo. V. Wattendorf *et al.*	8,000	563	6,800	1,200
106	Geo. V. Wattendorf *et al.*	10,600	1,013	10,100	500
114	Geo. V. Wattendorf *et al.*	11,300	1,108	11,100	200
122	Eugene N. Kenney	800	55	800	
124	Valued at 17, 33 Medford Street				
128, 132	Samuel Sandler	35,000	2,160	17,300	17,700
160, 172	Provident Inst. for Sav'gs	450,000	43,980	175,900	274,100

WATER STREET

	Cor. Washington.				
3, 15	M. Williams *et al.* trs. • Valued at 276, 278 Washington St.				
	Cor. Devonshire.				
	Post Office Square.				
	Liberty Square.				
115, 117	Geo. M. Cushing *et al.* trs.	46,000	1,172	35,200	10,800
119, 121	Donald M. Hill *et al.* trs.	40,000	840	29,400	10,600
	Cor. Devonshire.				
40	National Shawmut Bank	4,050,000	19,294	2,411,800	1,638,200
	Cor. Congress.				
108, 114	Francis R. Bangs *et al.* trs.	145,000	3,200	105,600	39,400
120, 130	Francis R. Bangs *et al.* trs.	85,600	2,650	79,500	6,100

WATERFORD STREET

19, 21	First National Bank	18,000	2,413	5,100	12,900
23	Mary Beresofsky	6,800	869	1,800	5,000

JOHN C. PAIGE & CO. 40 BROAD ST., BOSTON HUBbard 5231 115 BROADWAY, N. Y.
Every kind of INSURANCE including SURETY BONDS
PROTECTION PERSONAL SERVICE EXPERIENCE UNSURPASSED FACILITIES

No.	Owner	Total	Sq. Ft.	Land	Building
6, 16	David H. Walton *et al.* trs.	$15,700	2,200	$2,700	$13,000
20, 26	Walton Lunch Co. Valued with 186, 188 Shawmut Avenue.				

WATSON STREET

	Cor. Camden. Consolidated Ashcroft Hancock Co.	12,200	6,190	9,200	3,000
23	Consolidated Ashcroft Hancock Co.	50,000	14,500	14,500	35,500
18, 22	Valued at 396 Northampton Street.				

WAY STREET

5, 9	Calmy Wies	12,900	2,500	6,300	6,600
11	Zelda Greenhood	3,800	1,250	2,200	1,600
13	Zelda Greenhood	3,700	1,250	2,200	1,500
S. S.	Hannah Greenhood	2,200	1,250	2,200	
17	Zibrana Mackla	2,900	1,230	2,200	700
	*City of Boston	5,800	2,508	4,400	1,400
23	Walter H. Gleason	2,200	1,240	2,200	
25	Walter H. Gleason	2,200	1,250	2,200	
S.S.	N. Y., N. H. & H. R. R. Co.	2,200	1,250	2,200	
S.S.	N. Y., N. H. & H. R. R. Co.	2,200	1,250	2,200	
31	Esther C. Carney	3,400	1,250	2,200	1,200
33	Emilio Cardarelli *et al.*	2,000	753	1,500	500
r. 33	Emilio Cardarelli	500	490	500	
35	Peter Holdensen	3,300	1,240	2,000	1,300
S.S.	Julius Hahn	2,200	1,240	2,200	
S.S.	Julius Hahn	2,200	1,240	2,200	
41	Julius Hahn	4,100	1,250	2,200	1,900
43	Julius Hahn	4,100	1,250	2,200	1,900
45	Julius Hahn	4,400	1,250	2,500	1,900

WEBSTER PLACE

1	Mary Freitas	3,000	800	1,400	1,600
2	Mary Freitas	2,900	800	1,200	1,700
3	James Fitzgerald	3,300	1,110	1,900	1,400
4	James Fitzgerald	3,000	1,070	1,600	1,400

WEBSTER AVENUE

	Cor. Oliver Court. *City of Boston	36,500	13,238	26,500	10,000
18	Celeste Guinzalli *et al.*	1,900	579	600	1,300
20	William A. Cary tr.	400	400	400	
22	William A. Cary tr.	300	285	300	
24	Rosario Bartoli	300	250	300	

No.	Owner	Total	Sq. Ft.	Land	Building
26	Rosario Bartoli	$500	377	$500	.
28	Francesco Zagarello *et al.*	10,000	1,051	1,100	$8,900
38	Francesco Tarantini *et al.*	1,000	852	900	100
44	Virginia Crovo hrs. *et al.*	7,500	1,570	1,600	5,900

WELLINGTON STREET

1	Louis H. Galloway *et al.* trs.	7,000	2,184	3,200	3,800
3	Berne E. McLarty *et al.*	6,500	2,180	2,600	3,900
5	Melvina A. Harvey	6,500	2,080	2,600	3,900
7	Thomas Calvin	6,500	2,080	2,600	3,900
9	Queen L. Frith	6,500	2,080	2,600	3,900
11	Aubrey D. Moodie *et al.*	6,500	2,080	2,600	3,900
11½	John M. DeRosa	5,000	2,080	2,600	2,400
15	John M. DeRosa	5,000	2,080	2,600	2,400
17	John M. DeRosa	5,000	2,080	2,600	2,400
19	John M. DeRosa	5,000	2,080	2,600	2,400
21	Minnie Simons	5,500	2,080	2,600	2,900
23	Irene Hawkins	20,000	5,742	7,300	12,700
29, 33	Edgar P. Benjamin	34,000	6,224	7,000	27,000
	Cor. Claremont.				
2A	Robert P. Brown *et al.*	11,500	2,550	4,500	7,000
2	Cecil A. MacPherson	12,100	1,890	2,800	9,300
4	William H. Evans *et al.*	7,000	1,800	2,300	4,700
6	Mamie Sydnor	7,000	1,800	2,300	4,700
8	Volunteer Co-op. Bank	7,000	1,800	2,300	4,700
10	Robert T. Murray	6,500	1,440	1,800	4,700
12	Mildred V. Benjamin	6,500	1,440	1,800	4,700
14	Almira G. Crawford	6,500	1,440	1,800	4,700
16	Hilda M. Jackson	6,500	1,440	1,800	4,700
18	Elizabeth H. Forbes	6,500	1,440	1,800	4,700
20	Roland Hayes	8,100	1,680	2,100	6,000
22	Laura E. Roberson	7,000	1,680	2,100	4,900
24	Laura E. Roberson	7,000	1,758	2,200	4,800
26	Ada C. Rice	10,000	2,295	2,900	7,100
32	Matthew Brown *et al.* trs.	19,000	5,194	5,800	13,200

WENDELL STREET

	Cor. Hartford.				
17	W. B. P. Weeks *et al.* trs.	20,000	1,072	13,900	6,100
25, 35	Isaac E. Sexton	58,400	3,188	31,800	26,600
	Chas. E. Cotting *et al.* trs.	7,200	900	7,200	
83, 87	Chas. E. Cotting *et al.* trs.	18,000	1,878	16,900	1,100
30, 32	Milford Savings Bk.	17,000	1,161	13,900	3,100
38	Milford Savings Bk.	14,000	881	10,500	3,500

No.	Owner	Total	Sq. Ft.	Land	Building
	Cor. Wesley Place.				
3	Pasquale Rappuci *et al.*	$6,800	820	$1,600	$5,200
4	Giovanni B. Defferrari hrs.	6,500	1,000	2,000	4,500
5	John Deferrari	6,500	1,000	2,000	4,500

WEST STREET

5, 7	E. D. Codman *et al.* trs.	171,500	1,730	164,300	7,200
9, 11	Maxim Karolik	130,000	1,364	122,800	7,200
13, 15	New England Tr. Co. *et al.* trs.	150,000	1,440	144,000	6,000
17	Maxim Karolik	150,000	1,404	140,400	9,600
21, 23	Maxim Karolik	140,000	1,404	133,300	6,700
25, 31	Geo. L. De Blois *et al.* trs	485,000	4,475	447,500	37,500
33, 37	Annie M. Hennessy tr.	380,000	4,000	360,000	20,000
39, 41	Henry Parkman *et al.*	300,000	2,479	247,900	52,100
43, 45	Mary L. Ware	300,000	3,092	293,700	6,300
12	John L. Hall *et al.* trs.	975,000	7,286	874,300	100,700
16, 24	A. B. Matthews *et al.* trs.	675,000	4,726	486,800	188,200
26, 32	New Eng. Tr. Co. *et al.* trs.	850,000	9,626	673,800	176,200
34, 44	Valued 149 Tremont Street.				
	Cor. Tremont.				

WEST BROOKLINE STREET

55-61	*Roman Cath. Archibishop	76,200	19,844	39,700	36,500
63-71	*City of Boston	380,400	13,483	30,400	350,000
	Cor. Shawmut Avenue				
73	Elia Hoosepian *et al.*	15,000	1,200	5,400	9,600
75	Jennie S. Dudley	5,300	950	2,100	3,200
77	Mary Cunningham	5,000	893	2,000	3,000
79	Joseph M. Coburn	5,000	893	2,000	3,000
83	Helen B. Jones	5,200	893	2,200	3,000
	Cor. Newland				
85	Harris Frank	13,500	2,356	4,500	9,000
87	Ellen Mattimore	4,300	833	1,700	2,600
89	Mary A. Hughes *et al.*	4,300	833	1,700	2,600
91	Annie S. Murphy	3,900	833	1,700	2,200
93	Charles A. Knight	4,000	833	1,700	2,300
95	Takleh Assatley	4,000	833	1,700	2,300
97	Antonio Moscaro	3,500	833	1,700	1,800
99, 101	Oscar Long	9,500	1,500	3,000	6,500
103	Oscar Long	2,000	887	1,700	300
105	Oscar Long	2,000	887	1,700	300
107, 109	Eastern Smelting & Refining Co.	19,700	3,600	7,200	12,500

No.	Owner	Total	Sq. Ft.	Land	Building
111, 113	Daniel R. McKillop tr.	$4,500	1,500	$3,000	$1,500
115, 117	Israel Weiner *et al.*	12,700	2,250	4,500	8,200
119	Harry G. Plikiades	6,000	1,200	2,400	3,600
121, 125	Oscar L. Lorentzen	13,500	2,624	4,600	8,900
127, 131	Charles E. Bradley	11,000	2,200	4,400	6,600
133	Charles E. Bradley	4,800	1,100	2,200	2,600
135, 141	Stephen S. Bartlett *et al.*	4,800	1,400	3,500	1,300
	Cor. Ivanhoe				
	*Scotch Presby. Church	100,000	12,960	45,400	54,600
	Cor. Tremont.				
153	Helen S. Johnson *et al.* trs.	8,500	1,900	3,800	4,700
155	Adrienne P. Pierce	7,500	1,900	3,300	4,200
157	Bartholomew Callahan *et al.*	7,500	1,900	3,300	4,200
159	Margaret J. Broderick	7,500	1,900	3,800	3,700
161	Louise E. Roarke	6,500	1,416	2,800	3,700
163	Anna F. Curry	8,500	2,394	4,300	4,200
165	Catherine T. Curran	8,500	1,900	3,800	4,700
167	Catherine A. Beaton	8,000	1,900	3,800	4,200
169	Minnie E. Bray	8,500	1,900	3,800	4,700
171	George A. Nelson *et al.*	8,500	1,900	3,800	4,700
173	Patrick W. McNally *et al.*	8,500	1,900	3,800	4,700
175	Teresa M. Taylor	8,500	1,900	3,800	4,700
177	John J. Crowley *et al.*	8,500	1,900	3,800	4,700
179	Theresa Modee	8,500	1,900	3,800	4,700
181	Margaret H. Hulbert	8,500	1,900	3,800	4,700
183	Saidie I. Turnbull	8,500	1,900	3,800	4,700
185	Rose A. Daley	8,000	1,900	3,800	4,200
187	Mary E. LeFevre	8,000	1,900	3,800	4,200
189	Lida McLaughlin	8,000	1,900	3,800	4,200
191	Carrie P. Mullen	8,000	1,897	3,800	4,200
193	Edmund D. Codman	10,500	1,824	3,600	6,900
195	Edmund D. Codman	10,000	1,824	3,600	6,400
	*Trs. of Pres. Ch. of Am.	45,000	8,820	20,000	25,000
	Cor. Warren Avenue.				
82, 84	Joel B. Landy	12,000	2,035	4,000	8,000
86, *r.* 88	Alice M. Roberts	2,900	2,280	2,800	100
90, 92	Edith V. Svensson	12,000	2,280	3,400	8,600
94, 96	Geo. C. Irwin, Sr.	10,000	1,963	3,000	7,000
98, 100	Abram Frank	9,000	2,280	3,400	5,600
102, 104	Max Long	9,500	2,280	3,300	6,200
118, 122	Lloyd Nichols	25,000	4,560	6,800	18,200
124, 126	William Minot *et al.* trs.	7,000	1,976	2,700	4,300
128	William Minot *et al.* trs.	8,500	2,820	4,200	4,300
130	William Minot *et al.* trs.	15,000	4,953	8,000	7,000

No.	Owner	Total	Sq. Ft.	Land	Building
154	Hugo F. Larson *et al.*	$7,500	1,548	$3,100	$4,400
156	Eva E. Tebbetts	6,500	1,540	2,700	3,800
158	Geo. Latimer *et al.* excrs. u/w	6,500	1,540	2,700	3,800
160	Catherine E. Maxwell *et al.*	6,000	1,540	2,700	3,300
162	Margaret A. Moran	6,500	1,540	2,700	3,800
164	Mary Benway	8,000	1,440	2,500	5,500
166	Cordelia I. Williamson *et al.*	8,000	1,440	2,500	5,500
168	Rose L. Shea	8,000	1,440	2,500	5,500
170	Marie A. McGann	8,000	1,440	2,500	5,500
172	Patrick D. Duffy	8,000	1,440	2,500	5,500
174	John Cunio	8,000	1,440	2,500	5,500
176	Alice F. Riordan	8,000	1,440	2,500	5,500
178	Catherine Campbell	8,000	1,440	2,500	5,500
180	Andrew Dunlop	8,000	1,440	2,500	5,500
182	Andrew Pleninger *et al.*	8,000	1,440	2,500	5,500
184	Clara M. Nichols	8,000	1,440	2,500	5,500
186	Old Colony Trust Co. tr. *et al.*	8,000	1,440	2,500	5,500
188	Lillie C. Smith	8,000	1,446	2,500	5,500
190	Elizabeth A. Whitford	8,000	1,440	2,500	5,500
192	Jeremiah T. Horgan *et al.*	8,000	1,440	2,500	5,500
194	Sonvi C. Johnson	8,500	2,212	3,300	5,200
196	Frederick W. Hassam	8,000	1,440	2,900	5,100
198	Max Long	8,000	1,550	3,100	4,900
200	Mary A. Johnson	8,000	1,440	2,500	5,500
202	John J. Canty	8,500	1,600	2,800	5,700
204	Ellen A. Egan	8,500	1,441	2,500	6,000
206	Katherine Meagher	14,000	1,157	4,100	9,900

WEST CANTON STREET

19, 27	Bessie Kaplan	17,000	7,700	11,500	5,500
29	Clara J. Nightingale	2,700	943	1,900	800
31	Leah A. Myers	2,700	900	1,800	900
33	Clara J. Nightingale	2,800	900	1,800	1,000
45, 51	Ruth V. Northrup	17,000	4,000	9,000	8,000
	Cor. Newland				
57	Fannie J. Roisten	2,300	900	2,000	300
59	Helen V. Donoghue	3,100	1,035	2,100	1,000
63	Margaret Powers	2,300	1,035	2,100	200
65	Grace S. Bruce	2,500	1,000	2,100	400
67	Olimbia Natse	1,200	600	1,100	100
71	Marguerette C. Blanchette	1,300	625	1,200	100
73, 75	Highland Trust Co.	2,100	950	1,900	200
77, 79	Highland Trust Co.	2,100	950	1,900	200
81	John W. Jones	2,000	957	1,900	100

No.	Owner	Total	Sq. Ft.	Land	Building
89, 91	Edison Electric Ill. Co.	$153,800	6,895	$13,800	$140,000
95, 101	Stephen S. Bartlett *et al.*	8,000	2,205	3,900	4,100
103, 109	Bernard A. Dolan	16,400	3,015	5,400	11,000
111, 113	Joseph F. Fandel *et al.*	4,200	1,440	2,900	1,300
115, 119	Susan E. Petty	2,100	800	1,600	500
121, 123	John W. Jones	4,700	1,559	2,700	2,000
125, 127	John W. Jones	3,700	1,478	2,500	1,200
	Cor. Ivanhoe				
137	Michael J. Murphy *et al.*	7,000	1,098	2,500	4,500
139	Josephine M. O'Connell	7,000	1,200	2,400	4,600
141	Maude C. Kirk	7,500	1,170	2,400	5,100
143	Violet Alcox	7,500	1,206	2,400	5,100
145	Lucy E. Lehrman	7,500	1,242	2,500	5,000
147	Margaret E. Ryan	7,500	1,282	2,900	4,600
149	Mary Reilly *et al.*	8,000	1,050	2,400	5,600
151	Sarah McLean *et al.*	8,000	964	2,200	5,800
153	Daisy B. Walker *et al.*	8,000	1,017	2,000	6,000
155	William H. Prichard	10,000	1,253	2,800	7,200
	Cor. Montgomery.				
157	Laura C. Goldsmith	9,000	1,687	3,400	5,600
159	Anna B. MacLeod	8,000	1,800	2,700	5,300
161	Catherine A. Fallon	8,000	1,960	2,900	5,100
163	Nora Marchant	9,000	2,027	3,000	6,000
165	George W. Colcord	10,000	2,200	3,900	6,100
	*Mass. Confer. Seventh Day Adv.	90,000	12,486	31,200	58,800
	Cor. Warren Avenue.				
183	Mary F. Caffrey	6,500	1,192	3,300	3,200
185	James P. Kelly	6,500	1,330	3,600	2,900
187	Francoise B. Vignaux	7,000	1,335	3,600	3,400
189	Nora M. Shea	7,500	1,335	3,600	3,900
191	Max Long	7,500	1,335	3,600	3,900
193	Dora Toomey	8,000	1,335	4,000	4,000
195	Oscar Long	8,000	1,330	3,900	4,100
197	Sophie Hakin	16,000	1,400	9,800	6,200
	Cor. Appleton.				
207	Carey B. Clegg	6,500	2,112	4,000	2,500
209	Alice M. Derby	6,500	2,112	4,000	2,500
211	Luther Chisholm *et al.*	6,500	2,090	3,900	2,600
213	Rose Sabil	5,500	2,090	3,900	1,600
215	Medford Co-op. Bank	5,500	2,090	3,900	1,600
217	Minnie Banks	6,200	1,995	3,700	2,500
219	Ruth E. Tucker	6,200	1,995	3,700	2,500
221	James Porter *et al.*	6,200	2,090	3,900	2,300
223	Bertha F. Kennedy T. T.	6,000	1,890	3,500	2,500

No.	Owner	Total	Sq. Ft.	Land	Building
225	Maggie G. Garland	$6,000	1,890	$3,500	$2,500
227	Philip R. Allston *et al.*	6,000	1,890	3,500	2,500
229	Daisey D. Williams	6,000	1,890	3,500	2,500
231	Pattie Daniels	6,000	1,906	3,600	2,400
233	Augusta Abrams	5,000	1,906	3,600	1,400
235	Watt S. Oliver	5,600	1,906	3,600	2,000
237	Manza A. Thomas	5,800	1,906	3,000	2,800
239	John L. Wallace	5,800	1,890	2,800	3,000
241	Orderson Douglas	5,800	1,870	2,800	3,000
243	Abraham Jones *et al.*	5,800	1,870	2,800	3,000
245	Bertha Ruther	5,800	1,870	3,300	2,500
	Cor. Carleton.				
8, 10	R. C. Archp. of Boston	5,000	1,472	2,900	2,100
	Cor. Canton Street Place				
30, 32	Christine D. Ford *et al.*	3,100	1,050	2,100	1,000
46	Solon W. Mansfield	1,800	800	1,600	200
48	Simeon J. Vatcher	2,000	900	1,800	200
50	Simeon J. Vatcher	2,100	925	1,800	300
	Cor. Newland				
52, 54	Howard D. Lovering	5,400	2,040	4,600	800
56, 58	Benjamin E. Van Ness	5,000	1,125	2,300	2,700
60	Michael J. Quigley *et al.*	3,700	1,400	2,500	1,200
62, 64	Emanuel Lissner *et al.*	3,900	2,520	3,700	200
66	Charles A. Turner	3,800	2,250	3,400	400
	(1-4 Crosby Place)				
	Thomas J. Buckley *et al.*	2,300	2,250	2,300	
	Adjoining No. 78				
78	Helen V. Donoghue	4,400	1,223	2,400	2,000
82	Harry Ross *et al.*	3,000	1,250	2,500	500
84, 86	Ellen J. Martin	3,000	1,250	2,500	500
88, 92	Ruth C. Cochran	6,500	2,000	4,000	2,500
r. 94	William J. Dooley	2,000	1,350	1,400	600
96, 98	William J. Dooley	5,200	1,350	2,700	2,500
100, 102	Ernest Romano	3,900	1,292	2,700	1,200
104	Lemuel A. Cooledge hrs.	4,000	750	1,500	2,500
108	Lemuel A. Cooledge hrs.	4,000	750	1,500	2,500
110	John W. Jones	6,800	2,250	4,000	2,800
116	David T. F. Kirby	4,100	1,932	2,600	1,500
118, 120	Helen V. Foley	3,300	645	1,300	2,000
122, 124	Helen V. Foley	4,600	645	1,600	3,000
	Cor. Ivanhoe				
126, 128	Oscar Long	5,100	783	2,100	3,000
136	George A. Cook	6,500	1,733	3,000	3,500
138	Mattie M. Maynard	6,000	1,694	2,500	3,500

No.	Owner	Total	Sq. Ft.	Land	Building
140	Louise V. Quealy *et al.*	$6,000	1,694	$2,500	$3,500
142	William Berry *et al.*	6,000	1,694	2,500	3,500
144	Edna V. Myatt	7,500	1,900	2,900	4,600
146	Virginia Barsuglia	7,500	1,900	2,900	4,600
148	Virginia Barsuglia	7,500	1,900	2,900	4,600
150	Virginia Barsuglia	7,500	2,090	3,100	4,400
152	Walter H. Quimby	7,500	1,900	2,900	4,600
154	Mary Galvin	7,500	1,900	2,900	4,600
156	Christina S. Chase	7,500	1,900	2,900	4,600
158	Minnie Paige	7,500	1,900	2,900	4,600
160	Bertha Kelly	7,500	2,090	3,100	4,400
162	John J. Brady *et al.*	7,500	1,900	2,900	4,600
164	Edith E. Johnson	7,500	1,900	2,900	4,600
166	C. Edward Thomas	7,500	1,900	2,900	4,600
168	Lilla A. Fuller	7,500	1,995	3,000	4,500
170	William J. Sutherland	8,500	3,081	4,600	3,900
172	Florence M. Gaines	8,000	2,184	3,300	4,700
174	Peter E. Barton	8,000	2,079	3,100	4,900
176	Alfred J. Benfield	8,000	2,184	3,300	4,700
178	Anna P. Harrison *et al.*	8,000	2,184	3,300	4,700
180	Katie B. Nicholson *et al.*	8,000	2,080	3,100	4,900
182	Annie Rosen	11,000	2,080	5,200	5,800
	Cor. Warren Avenue.				
184	Waiters' and Cooks' M. R. Assoc. Inc.	10,000	1,464	5,500	4,500
rear	Carleton Park		3,132		
188	Duncan N. MacPhail *et al.*	8,000	1,440	3,600	4,400
190	Max Frank	7,500	1,440	3,600	3,900
192	Boylston L. Williams	8,000	1,440	3,600	4,400
194	Maud A. Shears	8,000	1,433	3,600	4,400
196	James McFarlane	8,000	1,280	3,200	4,800
208	Eugene C. Roundtree *et al.* trs.	6,500	2,205	4,100	2,400
210	William H. Daniels	6,400	2,205	3,900	2,500
212	Robert D. Dana	6,400	2,205	3,900	2,500
214	Workingmen's Co-op. Bank	6,000	2,205	3,900	2,100
216	Max Long	6,400	2,205	3,900	2,500
218	Ella F. Ferriabough	6,400	2,205	3,900	2,500
220	Mary Cottrell	6,400	2,205	3,900	2,500
222	Joseph G. France *et al.*	6,400	2,205	3,900	2,500
224	Louisa B. White	6,400	2,205	3,900	2,500
226	Emerson W. Church	6,400	2,205	3,900	2,500
228	Rose Nestantiner	6,400	2,205	3,900	2,500
230	Bessie B. McPherson *et al.*	6,400	2,205	3,900	2,500
232	John Wallace	6,200	2,205	3,900	2,300

BEACON HILL
BACK BAY
RESIDENTIAL
REAL ESTATE

WM. C. CODMAN & SON
30 CHARLES STREET
Est. 1872 LAFayette 2460

BROKERS
AGENTS
APPRAISERS
INSURANCE

No.	Owner	Total	Sq. Ft.	Land	Building
234	Harry F. Atkinson *et al.*	$6,200	2,100	$3,700	$2,500
236	William H. Love	6,100	1,890	3,100	3,000
238	Olga L. Bell	6,100	1,890	3,100	3,000
240	Sarah E. Harrell	6,100	2,058	3,600	2,500

WEST CEDAR STREET

3	Janet Belash	27,000	1,450	18,800	8,200
5	Theodora B. Jones	12,500	580	7,500	5,000
	Cor. Acorn.				
7	Edith F. De Camp	20,700	918	11,900	8,800
9	Ruth R. Matless	17,800	951	11,300	6,500
11	Elizabeth H. Bird	17,200	874	10,200	7,000
13	Dorothy Brown Hoar	25,900	1,687	16,900	9,000
15	Eugenia G. Rudd	25,000	1,750	17,500	7,500
17	Mary A. Greenwood	26,400	1,806	18,000	8,400
19	Anna B. L. Bird *et al.*	21,600	1,965	17,700	3,900
21	Mary A. McKenna	25,000	2,052	20,500	4,500
23	Elizabeth G. Pattee	28,200	2,122	21,200	7,000
25	Gabrielle M. Brown	23,000	1,400	14,000	9,000
27	George U. Crocker	27,300	1,432	14,300	13,000
29	Fanny B. Reed	25,400	1,400	14,000	11,400
31	Fannie J. Clark	14,500	552	6,600	7,900
	Cor. Pinckney.				
33	*The Tuckerman Sch., Inc.	16,500	1,130	10,200	6,300
35	Henry A. Erhard *et al.*	18,200	1,100	9,900	8,300
37	William B. Smith	17,300	1,207	10,800	6,500
39	Dora E. Wheeler	19,000	1,196	10,800	8,200
41	Abbie F. Brown *et al.*	16,700	1,223	11,000	5,700
43	John P. Marquand	17,200	1,200	10,800	6,400
45	Grace D. Wells	12,000	583	5,800	6,200
47	Agnes L. Crimmins	22,600	1,121	10,000	12,600
	Cor. Revere.				
55	Joseph Wolfe	13,700	1,382	6,900	6,800
57	Israel M. Ostrowsky	17,000	1,647	8,200	8,800
59	Dorcey C. Newell *et al.*	9,500	1,033	5,100	4,400
61	Dorcey C. Newell *et al.*	10,500	1,233	6,100	4,400
63	H. M. Williams *et al.* trs.	12,500	1,145	5,600	6,900
67	H. M. Williams *et al.* trs.	10,500	800	4,000	6,500
69	H. M. Williams *et al.* trs.	10,500	800	4,000	6,500
71	H. M. Williams *et al.* trs.	10,500	800	4,000	6,500
73	Sarah A. E. Roberts	5,300	600	3,000	2,300
75	Arthur M. Sherrill	6,700	525	2,600	4,100
79	Isaac Sprague, Jr. *et al.* trs.	16,000	600	3,600	12,400
	Cor. Phillips.				

No.	Owner	Total	Sq. Ft.	Land	Building
87	Congetta Minichello	$35,000	1,963	$7,800	$27,200
89	Dorcey C. Newell *et al.*	10,500	1,139	3,400	7,100
91	Dorcey C. Newell *et al.*	7,500	1,131	3,100	4,400
93, 93½	William D. Orcutt *et al.*	7,500	1,126	3,100	4,400
95, 95A	Patrick J. Garvey *et al.*	4,000	1,122	2,500	1,500
97	Mary M. Mischler	4,300	1,118	2,500	1,800
99, 103	Elmer W. Steadman	8,500	2,545	5,100	3,400
	Cor. Chestnut.				
2	Ellen W. Cushing	25,000	1,450	18,800	6,200
4	Mary O'Neil	26,000	1,450	18,800	7,200
6	Elizabeth F. Gray	26,800	1,450	18,800	8,000
8	Adelaide R. Nutter	26,500	1,560	20,300	6,200
10	Leonard Opdycke *et al.*	26,500	1,450	18,800	7,700
12	Guido R. Perera	26,000	1,560	20,300	5,700
14	Mabel M. Wheelwright	25,300	1,450	18,800	6,500
16	Mary K. Richardson	25,800	1,560	20,300	5,500
20	Charles Evans	24,000	1,672	16,700	7,300
22	B. Devereaux Barker	27,000	1,672	16,700	10,300
24	Frances V. Emerson	20,700	1,672	16,800	3,900
26	F. Gordon Patterson *et al.*	22,000	1,500	15,000	7,000
28	Ruth Eldridge	21,000	1,500	15,000	6,000
30	Cathedral Ch. St. Paul	21,000	1,500	15,000	6,000
32	Louise W. Montague	23,000	1,500	15,000	8,000
34	Bernard J. Rothwell	23,000	1,425	14,300	8,700
36	Eleanor C. Howland	22,500	1,386	13,900	8,600
38, 40	Alfred Brigham Co.	15,500	700	8,400	7,100
	Cor. Pinckney.				
42	Walter H. Kilham *et al.*	22,500	950	9,000	13,500
44	Clara B. Crocker	28,600	1,820	14,500	14,100
46	Annie S. Penfield	17,500	1,230	9,800	7,700
48	Louise W. Brooks	18,300	1,169	9,200	9,100
50	Mary A. Dolan	15,000	1,092	8,600	6,400
52	Fannie B. Holmes *et al.*	10,000	950	7,700	2,300
54	Cornelia D. Gilman	14,000	989	7,900	6,100
56	Alice H. Bassett *et al.*	13,800	930	7,300	6,500
58, 58½	Julia D. Hale	28,500	1,578	14,200	14,300
	Cor. Revere.				
60	Winifred Teele	27,000	1,295	10,300	16,700
62	Blanche A. Nelson	21,000	1,154	6,900	14,100
64	Dorcey C. Newell *et al.*	18,000	1,220	6,700	11,300
66	John F. Sinnott	15,000	1,288	6,400	8,600
68	Martha E. Lovell	12,000	1,288	6,400	5,600
70	Richard J. Murray	9,000	1,492	6,000	3,000
72	George J. Wardwell	9,000	1,550	6,200	2,800
74	Barbara Gilboy	11,000	1,478	5,900	5,100

No.	Owner	Total	Sq. Ft.	Land	Building
76	Annie Rubin	$27,000	2,124	$8,500	$18,500
80	H. M. Williams *et al.* trs.	8,500	733	2,900	5,600
80A	H. M. Williams *et al.* trs.	9,000	810	3,200	5,800
r. 80	G. Bruce Stuart	2,400	1,600	2,400	
82	Lynette D. Baker, Gdn.	16,000	1,607	6,400	9,600
84	Max Rosen	10,000	1,058	4,200	5,800
86	Matthew Doyle *et al.*	14,500	1,546	6,200	8,300
88, 88*r.*	Ethel Miller tr.	15,000	2,023	8,100	6,900
90	Abraham Isenberg	14,000	1,635	6,500	7,500
90A	Abraham Isenberg	9,000	1,217	4,900	4,100
92	Abraham Isenberg	14,000	1,642	6.500	7,500
94	George B. Wells	8,800	1,520	6,800	2,000
96	Morris Uzar	15,500	1,631	7,400	8,100
98	Abraham Cohen	17,000	1,627	8,200	8,800
W. Side	Ida L. Miller. Valued on Cambridge Street.				
	Cor. Cambridge.				

WEST CONCORD STREET

71, 73	Stephen S. Bartlett *et al.*	4,400	1,800	2,700	1,700
75, 79	Stephen S. Bartlett *et al.*	10,400	2,280	4,000	6,400
81, 85	*Mt. Calvary Bpt. Ch. trs.	7,000	2,868	5,700	1,300
97, 103	Mary A. McKay	4,800	1,886	3,300	1,500
	Cor. Newland				
	*City of Boston	52,700	10,756	17,700	35,000
119	John C. Hyde	4,300	1,155	2,000	2,300
r. 119	J. Chester Hyde	500	660	500	
121	Florence E. Williams	4,800	1,160	2,000	2,800
r. 121	Florence E. Williams	700	660	700	
123	Nora Driscoll	5,000	1,800	2,700	2,300
125	Morris R. Frank	5,200	1,801	2,700	2,500
127	Ellen M. Courtenay *et al.*	5,200	1,800	2,700	2,500
129	Luigi Zacchini *et al.*	5,200	1,819	2,700	2,500
131	J. Walter Quinn	5,200	1,810	2,700	2,500
133	Patrick A. Flaherty *et al.*	5,500	1,810	2,700	2,800
135	Stephen J. Hogan *et al.*	5,500	1,810	2,700	2,800
137	Susan A. Walsh	5,500	1,810	2,700	2,800
139	Margaret A. Kiley	5,800	1,900	2,800	3,000
141	Susan Allen	5,800	1,900	2,800	3,000
143	Anne S. Murphy	5,100	1,800	2,700	2,400
145	Anne S. Murphy *et al.*	6,200	1,900	2,800	3,400
147	Nellie T. Moore	7,700	2,066	3,100	4,600
149	Louis G. Foisy *et al.*	7,000	1,900	2,800	4,200
151	George Francis	7,800	1,890	2,800	5,000

No.	Owner	Total	Sq. Ft.	Land	Building
153	Jennie Kinsley	$7,600	1,890	$2,800	$4,800
155	Mary A. Snyder	7,600	1,900	2,800	4,800
157	Jean Howie	8,000	2,058	3,600	4,400
78	Josephine Schultz	10,000	3,860	6,700	3,300
80	Patrick J. Brennan	6,500	2,063	3,100	3,400
82, 86	Peter Wadoski	10,000	1,311	2,600	7,400
96	Ella F. Moran	7,700	1,220	3,700	4,000
98	Ella F. Moran	5,900	1,190	1,700	4,200
100	Mary Kane *et al.*	5,900	1,130	1,700	4,200
102	Katherine Sullivan	5,900	1,130	1,700	4,200
104	Mary Benway	6,300	1,150	2,000	4,300
	Cor. Newland				
106	Mary Roberts	6,000	2,020	3,000	3,000
108	Mary Roberts	6,000	2,020	3,000	3,000
110	Peter Naphen *et al.*	6,000	2,000	3,000	3,000
112	William L. Colbert *et al.* trs.	6,000	2,020	3,000	3,000
114	James W. McIsaac	6,800	2,020	3,000	3,800
116	Edward R. Casey *et al.*	6,800	2,020	3,000	3,800
118	Albert L. Keifer *et al.*	6,700	2,222	3,300	3,400
120	Elizabeth Porter	6,600	1,919	2,900	3,700
122	Archibald McLean	6,600	1,919	2,900	3,700
124	Archibald MacLean	6,600	1,919	2,900	3,700
126	Albert E. Dee *et al.*	6,600	1,919	2,900	3,700
128	Margaret J. Walsh	6,600	1,919	2,900	3,700
130	John J. Donlan *et al.*	6,600	1,919	2,900	3,700
132	Peter Nephen *et al.*	6,600	1,919	2,900	3,700
134	Vesta L. Holmes	6,600	1,919	2,900	3,700
136	Katherine C. MacLeod	6,000	1,818	2,700	3,300
138	Delia W. Ruddy	6,000	1,818	2,700	3,300
140	Joseph P. Nephen *et al.*	6,900	2,020	3,000	3,900
142	Frank P. Parker tr. u/d	6,000	2,020	3,000	3,000
144	Thomas Currie *et al.*	6,400	2,020	3,000	3,400
146	Joseph P. Nephen *et al.*	6,900	2,000	3,000	3,900
148	Ellen M. Hurley *et al.* trs.	6,900	2,020	3,000	3,900
150	Michael Donovan *et al.*	6,900	1,900	2,800	4,100
152	George V. Strout *et al.*	6,900	1,866	2,800	4,100
154	John F. Graham *et al.*	6,900	1,866	2,800	4,100
156	Nellie M. Shanley	6,900	1,866	2,800	4,100
158	Michael J. Sullivan *et al.*	6,900	1,866	2,800	4,100
160	Jennie Weston	6,900	1,900	2,800	4,100
162	Max Long	7,500	1,881	3,300	4,200

No.	Owner	Total	Sq. Ft.	Land	Building
15	Michael Landers	$4,000	1,205	$2,400	$1,600
17	Joseph Conway	5,600	1,210	2,400	3,200
19	K. Paul Ypshantis	5,600	1,210	2,400	3,200
21	Joseph and Sadie Domit	4,900	1,210	2,400	2,500
23	Lattiffy Johns	5,600	1,210	2,400	3,200
25	Rita A. Kincaid	5,700	1,230	2,500	3,200
29	Maxwell Graham	3,000	1,635	2,400	600
33	Dimitro Paraskeva	3,000	1,500	2,200	800
35	New England Trust Co. tr.	3,300	1,700	2,500	800
37	New England Trust Co. tr.	9,700	1,675	6,700	3,000
	Cor. Shawmut Ave.				
47, 49	Laura J. Wiley	15,800	1,460	3,300	12,500
	Cor. Newland				
53	Laura J. Wiley	4,200	1,050	2,100	2,100
55	Zillah Gates	3,800	1,250	2,200	1,600
75	Walker Vehicle Co.	126,400	20,800	36,400	90,000
95, 97	Whidden-Beekman Co.	18,900	2,232	3,900	15,000
99, 101	Thomas C. Brooks	23,000	2,895	5,000	18,000
103	Elizabeth E. Russell	5,800	2,250	3,900	1,900
105, 107	Pasquale Marotta *et al.*	5,100	1,750	3,600	1,500
	Cor. Ivanhoe				

---

r. 12	David Sherman *et al.*	2,000	1,410	1,900	100
12, 14	Joseph L. Fortunato	11,800	1,191	3,300	8,500
18	Elizabeth M. Molloy	4,300	831	1,600	2,700
20	Fannie M. Burnham	4,300	840	1,700	2,600
22	Albert Levy	4,300	840	1,700	2,600
24	Gertrude M. Cole	4,800	1,120	2,200	2,600
26	Workingmen's Co-op. Bank	3,000	1,160	2,300	700
28	William Shuryla	8,100	1,218	2,400	5,700
30	William Shuryla	8,200	1,232	2,500	5,700
48	Mary J. Early	2,400	1,020	2,000	400
50	Mary J. Early	2,400	1,020	2,000	400
52	Mary J. Early	2,600	1,000	2,200	400
	Cor. Newland				
54	Peter A. Larkin	2,600	810	1,800	800
56	Theodore A. Chaisson *et al.*	2,600	719	1,600	1,000
58	Mary Coffey	2,100	800	1,600	500
60	Benjamin E. Van Ness	4,000	1,248	2,400	1,600
62, 64	Chas. K. Elias *et al.*	5,800	2,700	4,000	1,800
66	William R. Wheeler, 2nd.	2,000	750	1,500	500
68	William R. Wheeler, 2nd.	2,000	756	1,500	500
70, 78	Alice C. Dow	22,100	5,040	10,100	12,000
80	Provident Realty Co.	4,800	1,170	2,300	2,500

No.	Owner	Total	Sq. Ft.	Land	Building
82	West. Waterproofing Co.	$7,000	2,224	$4,500	$2,500
84	John C. Kiley	3,500	1,350	2,700	800
88, 90	Maurice F. Casey	7,100	1,576	3,100	4,000
92	Simeon J. Vatcher	3,500	840	1,700	1,800
94	Simeon J. Vatcher	3,500	840	1,700	1,800
96	Lillian W. Balcom	2,200	720	1,400	800
98	Lillian W. Balcom	2,200	720	1,400	800
102	Rose Interest	3,200	1,100	2,200	1,000

WEST FIRST STREET

15, 53	Gillette Safety Razor Co.	2,317,000	110,875	194,000	2,123,000
S. Side	J. H. Proctor *et al.* trs.	Valued at 122 Granite Street.			
S. Side	J. H. Proctor *et al.* trs.	7,100	4,043	7,100	
S. Side	J. H. Proctor *et al.* trs.	33,500	3,532	4,500	29,000
	74 W. Second Street.				
S. Side	J. H. Proctor *et al.* trs.	27,500	3,595	4,500	23,000
	78 W. Second Street.				
85	J. H. Proctor *et al.* trs.	23,000	5,500	9,600	13,400
117, 121	Downer Kerosene Oil Co.	41,000	36,338	36,600	4,400
N.E. Side	Gillette Saf'y Razor Co.	945,000	270,829	470,000	475,000
48	Crane Co.	195,000	20,208	50,500	144,500
	Crane Co.	95,000	26,743	73,500	21,500
	Cor. Granite.				
	Amer. Sugar Refining Co.	30,000	12,961	27,200	2,800
N. E. Side	Gillette Safety Razor Co.	37,700	25,162	37,700	
r. 122	Mary S. Ball	13,900	7,896	13,900	
110, 132	Downer Kerosene Oil Co.	66,200	43,779	61,200	5,000
	Cor. A.				
	*Com. of Massachusetts	23,000	14,410	23,000	
	Mary L. Jones hrs. *et al.*	13,600	10,890	13,600	
	Mary L. Jones hrs. *et al.*	13,700	11,000	13,700	
190	William P. Stone	31,000	17,796	22,200	8,800
194	R. S. Brine Transpn. Co.	35,700	14,738	18,300	17,400
204	Edward L. Estabrook *et al.*	42,700	14,018	21,000	21,700
206, 208	Howard Coonley *et al.*	5,000	6,280	5,000	
212	Perry-Buxton-Doane Co.	19,000	16,500	18,100	900
214	Perry-Buxton-Doane Co.	65,000	38,005	41,800	23,200
258	Moffat Incorporated	74,200	37,785	47,200	27,000
	Cor. D Street.				
	N. E. Side.				
	Bernard Jenney *et al.* trs.	21,400	16,500	21,400	
	Bernard Jenney *et al.* trs.	39,400	35,906	39,400	
	Bernard Jenney *et al.* trs	12,700	11,660	12,700	
276	Bernard Jenney *et al.* trs.	29,800	18,040	19,800	10,000

No.	Owner	Total	Sq. Ft.	Land	Building
	Bernard Jenney *et al.* trs.	$8,700	6,600	$7,200	$1,500
296	Bernard Jenney *et al.* trs.	43,000	22,000	26,200	16,800
	Cor. E.				
324	Richard J. Monks *et al.* trs.	46,200	54,540	46,200	
328, 330	Joseph D. Harrison *et al.*	17,800	11,200	7,800	10,000
	r. Joseph D. Harrison *et al.*	4,100	6,148	3,300	800
	N. E. Side.				
330	*r.* Walter Mills	10,800	17,100	6,800	4,000
	N. E. Side.				
340, 342	So. Boston Land Co.	76,400	502,813	76,400	
	N. E. Side.				
348	Edmund G. Pond	25,000	82,500	17,900	7,100
	Cor. F.				
354	Batchelder-Whittemore Co.	36,000	199,220	36,000	
378	John C. Murphy hrs.	36,000	303,665	30,000	6,000
380	Mente & Co.	15,600	83,657	10,200	5,400
386	Mente & Co.	24,400	142,513	12,200	12,200
N. E. Side	N. E. Felt Roofing Wks.	9,100	9,360	5,600	3,500
396	N. E. Felt Roofing Wks.	1,800	2,969	1,800	
N. E. Side	Jas. J. Jarvis hrs.	1,000	1,500	1,000	
387	General Alloys Co.	43,000	20,512	8,200	34,800
405	General Alloys Co.	18,000	3,855	1,500	16,500
S. Side	General Alloys Co.	1,700	4,335	1,700	

WEST HAVEN STREET

1	Samuel Banks *et al.*	1,100	1,075	1,000	100
2	Jacob A. Israelson	1,000	914	900	100

WEST HILL PLACE

1	Beatrice A. Welton	36,000	1,247	11,800	24,200
2	Phoebe L. Baker	21,000	953	7,700	13,300
3	H. R. Chadbourne *et al.*	21,000	977	7,800	13,200
4	Charles S. Weston	18,500	845	6,700	11,800
5	Sara Greene	18,000	924	6,400	11,600
6	Alison J. Coolidge	19,000	1,063	7,500	11,500
7	Geraldine L. Harding	19,500	927	6,500	13,000
8	West Hill Apt. Corp.	43,000	1,979	13,900	29,100
9	Esther P. La Croix	19,000	940	7,000	12,000
10	Esther P. La Croix	35,000	1,178	11,800	23,200

WESTLAND AVENUE

41, 43	Ellis L. Snider	160,000	12,488	37,500	122,500
45	Hibernia Sav. Bank	36,000	4,356	13,000	23,000
57	Michael J. Nedder	17,000	2,139	6,400	10,600
59-61	Ivy Welch	42,000	4,413	13,000	29,000

No.	Owner	Total	Sq. Ft.	Land	Building
65-67	Catherine A. Lavelle	$36,000	4,368	$13,000	$23,000
69, 71	William R. Welch tr.	38,000	4,368	13,000	25,000
73	Hibernia Sav. Bank	18,000	2,184	6,500	11,500
75	Hibernia Sav. Bank	18,000	2,184	6,500	11,500
77	Hibernia Sav. Bank	18,000	2,184	6,500	11,500
79	William Carrick	17,000	2,184	6,500	10,500
81	William H. Golding	17,000	2,275	6,800	10,200
83	Alice G. Goldthwaithe	18,000	2,274	6,800	11,200
85	Pellegrine Francisco	18,000	2,290	6,900	11,100
91	Emor H. Harding *et al.* trs.	310,000	18,929	75,700	234,300
2, 6	Francis R. Bangs *et al.* trs.	100,000	10,286	51,400	48,600
8	Edward P. Faunce	23,000	2,640	7,900	15,100
10	Edward P. Faunce	23,000	2,640	7,900	15,100
12	Joseph M. Isenberg *et al.*	27,000	2,640	7,900	19,100
14	Joseph M. Isenberg *et al.*	27,000	2,640	7,900	19,100
16, 20	Sara G. Moskow	100,000	7,920	23,800	76,200
24	Harry Coleman *et al.* trs.	57,500	5,280	15,800	41,700
28	Harry Coleman *et al.* trs.	57,500	5,280	15,800	41,700
32	James B. Conant *et al.* trs.	47,600	5,280	15,800	31,800
38	Mary T. Johnston	100,000	7,920	23,800	76,200
46	Harry Coleman *et al.* trs.	65,000	7,920	23,800	41,200
50, 52	Clare Giddens	102,000	8,277	24,800	77,200
54	Louis S. Koufman	70,000	6,902	20,500	49,500
56, 58	Louis S. Koufman	70,000	6,869	20,500	49,500
64	Janettte C. Ellis *et al.*	20,000	2,760	8,300	11,700
66	Mollie Thalheimer	20,000	2,760	8,300	11,700
68	John G. Larson *et al.*	20,000	2,760	8,300	11,700
70	Mannie Gunnison	20,000	2,760	8,300	11,700
72, 74	Warren Inst. Savs.	57,000	5,635	16,900	40,100
76, 78	Warren Inst. Savs.	54,000	5,750	17,300	36,700
82, 90	William H. Partridge excr.	60,000	3,465	45,000	15,000
	Cor. Hemenway.				

WEST NEWTON STREET

36	John Karcavas *et al.*	15,700	1,536	7,700	8,000
37	M. E. P. Fitzgerald *et al.*	10,300	1,536	4,300	6,000
38	Mary E. Rodgers	13,000	3,140	7,000	6,000
39	Hannah Anderson	10,500	2,150	5,600	4,900
40	Bertha A. Hawkes	10,500	2,250	5,600	4,900
41	Gustaf E. Pearson	10,500	2,250	5,600	4,900
42	Gus Vaitis	10,500	2,250	5,600	4,900
43	Mary George	8,600	2,250	5,600	3,000
44	**Syrian Ladies' Aid Soc.	11,500	2,250	5,600	5,900
45	Bertha S. Rich	10,000	2,250	5,600	4,400
46	Lena Wise	44,000	2,250	9,000	35,000

No.	Owner	Total	Sq. Ft.	Land	Building
	Cor. Shawmut Avenue				
59	Green Foundation tr.	$38,000	11,462	$21,500	$16,500
61	Willam Savage	5,900	1,910	2,900	3,000
63	John Unien	6,000	1,970	3,000	3,000
65	Earl A. Bradley	17,500	2,341	3,500	14,000
67	Earl A. Bradley	17,600	2,233	3,300	14,300
	*City of Boston	515,500	37,704	56,600	458,900
85	**German Lutheran Soc.	49,400	9,371	14,100	35,300
115	Virginia Barsuglia	7,500	1,584	3,200	4,300
117	Nora J. Moran *et al.*	7,500	1,512	3,000	4,500
119	Margaret T. Regan	7,500	1,512	3,000	4,500
121	Otto K. Borke	7,500	1,512	3,000	4,500
123	Louise C. Hersam	7,500	1,512	3,000	4,500
125	Clarence B. Vaughan	7,500	1,512	3,000	4,500
127	Sarah MacLeod	7,500	1,512	3,000	4,500
129	Dena W. Copp	7,500	1,224	2,400	5,100
131	Maude Foley	7,500	1,224	2,400	5,100
133	Alice M. Foley	7,500	1,224	2,400	5,100
135	Minnie Gilbride	7,500	1,224	2,400	5,100
137	Raymond J. Farrell *et al.*	7,500	1,224	2,400	5,100
139	Mabel L. Walters	7,500	1,224	2,400	5,100
141	Flora M. Knowlton	7,500	1,224	2,400	5,100
143	Marion A. MacKinnon *et al.*	7,500	1,650	3,300	4,200
145	Frances P. Howland	7,500	1,728	3,500	4,000
147	Richard L. Petrilly *et al.*	7,500	1,654	3,300	4,200
149	O. C. Trust Co. tr. *et al.*	7,000	1,224	2,400	4,600
151	Josephine Trainer	7,000	1,224	2,400	4,600
153	Helen Carter	7,000	1,224	2,400	4,600
155	Andine Gill	7,000	1,224	2,400	4,600
157	Lucy E. Ryan	7,000	1,440	2,900	4,100
159	Maude M. Benson	7,000	1,440	2,900	4,100
161	Max Long	7,000	1,440	2,900	4,100
163	Joseph A. Greene *et al.*	7,000	1,440	2,900	4,100
165	Alfred A. Hodges *et al.*	7,000	1,296	2,500	4,500
167	Leah Bladen	7,000	1,095	2,200	4,800
169	Miriam G. Pierce *et al.*	7,500	1,462	2,900	4,600
171	Helen A. Blaisdell	7,500	1,586	3,200	4,300
193	Mary E. Fallon	8,800	2,100	5,300	3,500
195	Louise E. Eberhard	8,700	2,100	5,800	2,900
197	Mariana Pearl	8,500	2,100	5,800	2,700
199	Helen P. Farley	8,500	2,100	5,800	2,700
201	Neil McNeil Endow. Fund	8,000	2,100	5,800	2,200
203	Old Colony Tr. Co. *et al.* trs.	8,000	2,100	5,800	2,200
205	Ethel Carter	8,000	2,100	5,800	2,200
207	Josephine Trainer	8,000	2,100	5,800	2,200

No.	Owner	Total	Sq. Ft.	Land	Building
209	Albert F. Chayer *et al.*	$8,300	2,200	$6,100	$2,200
211	Josephine White	8,000	2,100	5,800	2,200
213	Duncan Cameron *et al.*	8,300	2,200	6,100	2,200
215	Levi Furbush	8,000	2,100	5,800	2,200
217	Nicles Samarniotis	5,800	1,006	2,800	3,000
219	Annie A. Gardner	5,800	1,006	2,800	3,000
221	Oscar Long	5,800	1,006	2,800	3,000
223	Rhoda Sperling	5,800	990	2,700	3,100
	Cor. Carleton.				
231	Bridget Stange	9,000	2,477	5,600	3,400
233	Daisy E. Johnston	12,000	2,437	6,600	5,400
235	Frances E. Gardner	12,000	2,433	6,600	5,400
237	Alfred H. Sawyer	11,000	2,428	6,600	4,400
239	Grace McCandlish *et al.*	11,000	2,424	6,600	4,400
241	Nora Ropper	13,000	2,420	6,600	6,400
243	Henry E. Patnaude	13,000	2,415	6,600	6,400
245	James McConnell *et al.*	13,000	2,411	6,600	6,400
247	Ulysses S. Young	12,500	2,132	5,900	6,600
249	Garabed Mardigan *et al.*	11,500	1,850	5,200	6,300
251	Mary J. Plate	11,500	1,846	5,200	6,300
	Cor. St. Botolph.				
257	William A. Hanson	16,000	2,141	8,600	7,400
259	Annie E. Ranney	16,000	2,136	8,600	7,400
261	Toros B. Titus	16,000	2,182	8,600	7,400

54	Elizabeth Donovan	9,000	1,710	3,100	5,900
56	Alex. Bush *et al.*	7,200	1,710	2,600	4,600
58	Mary D. Namey	7,200	1,710	2,600	4,600
60	Bertha M. La Pierre	7,200	1,710	2,600	4,600
62	Margaret Bowen	7,200	1,710	2,600	4,600
64	Joseph Bernard	7,200	1,890	2,800	4,400
66	Mary A. Lydon	7,200	1,890	2,800	4,400
68	William H. Proctor	6,500	1,890	2,800	3,700
70	Eleanor Z. Civeig	6,500	1,890	3,000	3,500
72	Mary J. Cummings	7,200	1,890	3,000	4,200
74	Mary J. Cummings	7,200	1,890	3,000	4,200
76	George D. Crosscup	7,200	1,980	3,000	4,200
78	Joanna M. J. Sexton	7,000	2,034	3,000	4,000
80	Abbie L. Mason	7,200	1,890	2,800	4,400
82	Mary A. Cunningham	7,200	1,890	2,800	4,400
84	Jane MacDonald	7,200	1,890	2,800	4,400
86	Frank A. Morse *et al.*	7,200	1,890	2,800	4,400
88	Annie McDonald	7,200	1,890	2,800	4,400
90	Mary E. Carleton	7,200	1,980	3,000	4,200

No.	Owner	Total	Sq. Ft.	Land	Building
92	Andrew A. Gibbs *et al.*	$7,200	2,052	$3,100	$4,100
94	Elizabeth Donovan	7,200	1,980	3,000	4,200
96	Trus. of Neil McNeil fund	7,300	2,025	3,100	4,200
98	Gertrude E. Rose tr.	7,300	2,025	3,100	4,200
100	Mary McNamara	7,300	2,070	3,100	4,200
102	Roderick A. McInnis	8,000	2,250	3,900	4,100
116	Irenee Le Blanc *et al.*	8,000	2,003	4,000	4,000
118	Nanno C. Kelley	8,000	1,978	3,900	4,100
120	Sarah J. Griggs	8,000	1,978	3,900	4,100
122	Margaret J. McLeod	8,000	1,978	3,900	4,100
124	Flora M. Knowlton	8,000	1,978	3,900	4,100
126	George W. Killam *et al.*	8,000	1,978	3,900	4,100
128	Ruth C. Wildes	8,000	1,979	3,900	4,100
130	Mary E. Giles	8,000	1,922	3,800	4,200
132	Oscar Long	8,000	1,615	3,200	4,800
134	Dena W. Copp tr.	7,000	1,615	3,200	3,800
136	Dena W. Copp tr.	7,000	1,615	3,200	3,800
138	John Dale *et al.*	8,000	1,615	3,200	4,800
140	Felix McCarthy *et al.*	8,000	1,615	3,200	4,800
142	Mary E. Storer	8,000	1,615	3,200	4,800
144	Charlotte J. Dame	8,000	1,900	3,800	4,200
146	O. C. Trust Co. tr. *et al.*	8,000	1,900	3,800	4,200
148	Nanno C. Kelley	8,000	1,900	3,800	4,200
150	Catherine J. Macrae	8,000	1,900	3,800	4,200
152	George Martineau *et al.*	8,000	1,900	3,800	4,200
154	Harriet L. Pinkham	8,000	1,900	3,800	4,200
156	Lillian C. O'Brien	8,000	1,900	3,800	4,200
158	James McConnell *et al.*	8,000	1,900	3,800	4,200
160	Hannah Hurley	8,000	1,900	3,800	4,200
162	Gertrude M. Thracher	8,000	1,900	3,800	4,200
164	Archibald A. McPhail *et al.*	8,000	1,900	3,800	4,200
166	John Sullivan hrs.	8,000	1,900	3,800	4,200
168	Francis E. Sander	12,000	2,705	5,400	6,600
170	Catherine Rodgers	8,500	2,150	4,300	4,200
172	Creighton Anthony	8,000	2,144	3,800	4,200
	Columbus Ave.				
202	*The Salvation Army	101,500	30,600	61,200	40,300
208	Tillie Fine	8,000	2,142	4,800	3,200
210	Annie L. Hunter	8,000	2,142	4,800	3,200
212	Max Long	8,000	2,142	4,800	3,200
214	Mary Leverone	8,000	2,142	4,800	3,200
216	Mary Leverone	8,000	2,037	4,600	3,400
218	Hulda Bylin	8,000	2,037	4,600	3,400
220	James D. Ennis	15,000	1,680	4,200	10,800
222	James D. Ennis	15,000	1,636	4,100	10,900

No.	Owner	Total	Sq. Ft.	Land	Building
224, 226	James D. Ennis	$13,000	3,060	$5,200	$7,800
230	Frances E. Gardner	9,400	1,773	4,000	5,400
232	Frances E. Gardner	10,800	1,735	4,800	6,000
234	Myrtle L. Orchard *et al.*	11,800	1,735	5,600	6,200
236	Frances E. Gardner	11,300	1,735	5,600	5,700
238	Michael P. Murphy	11,300	1,735	5,600	5,700
240	Violet J. Smith	11,300	1,735	5,600	5,700
242	Violet J. Smith	11,300	1,735	5,600	5,700
244	Frances E. Gardner	11,300	1,735	5,600	5,700
246	Margaret M. Schreck	12,400	1,773	5,800	6,600
248, 250	Eva Neudel	30,000	2,919	13,100	16,900
	Cor. St. Botolph.				
254	William Carberry	15,000	1,932	6,800	8,200
256	Tina Pringle	13,500	1,928	6,700	6,800
258	Delia D. Boucher *et al.*	18,500	2,083	9,400	9,100
268	George Francis	13,500	1,290	5,900	7,600
270	George Francis	13,500	1,300	5,900	7,600
272	Valued at 18, 22 Falmouth Street.				

WEST RUTLAND SQUARE

75	Daisy E. Ely	6,000	2,142	2,700	3,300
77	Birdie Henry	6,000	2,142	2,700	3,300
79	Anna Anderson	6,000	2,142	2,700	3,300
81	Virginia R. Lewis	6,000	2,142	2,700	3,300
83	Watt S. Oliver	5,000	2,093	2,600	2,400
85	George W. Johnson	5,000	2,091	2,600	2,400
87	Phillip A. Jackman	5,000	2,091	2,600	2,400
89	Theresa Nangerone	5,000	2,144	2,700	2,300
91	James H. Watkins	15,000	3,060	3,800	11,200

58	Wilhelmina Edmonds	7,500	2,288	2,900	4,600
60	William I. Foskey *et al.*	7,500	2,100	2,600	4,900
62	Lee Roane	7,500	2,100	2,600	4,900
64	Robert W. Littler *et al.*	7,500	2,100	2,600	4,900
66	Harry O. Bowles	7,500	2,100	2,600	4,900
68	Alice H. Smith	7,500	2,100	2,600	4,900
70	Lee Rone *et al.*	8,000	2,079	2,600	5,400
72	Estelle A. Forster	7,500	2,184	2,700	4,800
74	Estelle A. Foster	7,500	2,079	2,600	4,900
76, 78	Franklin Sav'gs Bank	27,500	4,158	5,200	22,300
80, 82	Franklin Sav'gs Bank	27,500	4,263	5,300	22,200
84	Helen H. McWilliams	34,000	6,921	8,400	25,600

No.	Owner	Total	Sq. Ft.	Land	Building
83	Allan C. Devine	$4,800	995	$1,700	$3,100
85	Vira H. Powers	4,300	975	1,500	2,800
87	Arnold J. Washington *et al.*	4,300	978	1,500	2,800
89	Merchants Co-op. Bank	4,300	981	1,500	2,800
91	Lillian G. Budding	3,500	984	1,500	2,000
93	Adeline L. Horgan *et al.*	4,300	987	1,500	2,800
95	Harry P. Chadwick T. T.	2,700	998	1,700	1,000
97	Michael Joseph *et al.*	5,200	960	3,200	2,000
99	Bertha Edwards	3,400	963	1,400	2,000
101	Walter H. Skinner	3,400	967	1,400	2,000
103	Zoar G. Braxton	3,400	967	1,400	2,000
105	Lawrence H. H. Johnson	3,700	960	1,700	2,000
	*City of Boston	85,600	19,125	31,100	54,500
133	*Home for Aged Men	114,700	41,255	61,900	52,800
	*Ebenezer Bap. Church	28,000	7,219	12,600	15,400
159, 161	Sarah Finkelstein *et al.*	38,700	5,478	8,200	30,500
163	Plymouth Realty Co., Inc.	5,500	1,767	2,600	2,900
165	Lucy J. Perry	5,500	1,768	2,600	2,900
167	Dorothy K. West	6,700	1,868	3,200	3,500
189	Mary J. Kelley *et al.*	5,000	1,600	2,400	2,600
191	Nettie Tyler	5,000	1,600	2,400	2,600
193	Julia Weir	5,000	1,600	2,400	2,600
195	Nannie H. Crosson	5,000	1,600	2,400	2,600
197	Medford Trust Co.	5,000	1,600	2,400	2,600
199	Mary Saber	5,000	1,600	2,400	2,600
201	Jane A. Henry	5,000	1,600	2,400	2,600
203	Peter Baptista	5,000	1,600	2,400	2,600
205	Howard D. Lovering	5,000	1,600	2,400	2,600
207	Theo. G. Prifti	5,000	1,600	2,400	2,600
209	William H. Thompson tr.	5,000	1,600	2,400	2,600
211	William H. Proctor	5,000	1,600	2,400	2,600
213	Jennie Thompson	5,000	1,600	2,400	2,600
215	Malcolm C. Banks	5,000	1,600	2,400	2,600
217	Sarah V. Cook	5,000	1,476	2,200	2,800
219	Wilhelmina Samuels	5,000	1,828	2,700	2,300
221	Isabella Thomas	5,000	1,746	3,000	2,000
r. 221	Isabella Thomas	1,200	1,200	1,200	
223	Eva L. Hardy	7,500	1,963	3,500	4,000
225	John F. Ransom	7,200	1,963	2,900	4,300

86	Ellen Purdy	5,000	1,280	2,000	3,000
88	Margaret A. O'Driscoll	5,000	1,215	1,900	3,100
90	Edward Hashern *et al.*	5,000	1,213	1,900	3,100

No.	Owner	Total	Sq. Ft.	Land	Building
92	Gertrude Manson Cole	$5,000	1,344	$2,000	$3,000
94	John Scaltrito	5,000	1,281	1,900	3,100
96	Kittie Cunniff	5,000	1,210	1,800	3,200
98	Bertha McLaughlin	5,000	1,150	1,700	3,300
100, 100½	George M. Weed *et al.* trs.	3,900	978	1,500	2,400
102	Clarence A. Moore	4,000	1,346	2,000	2,000
104	Melville B. Buckley	4,600	1,326	2,000	2,600
106	Margaret Hinton	4,600	1,326	2,000	2,600
108	William L. Gary *et al.*	5,000	1,600	2,400	2,600
110	William L. Gary *et al.*	5,000	1,600	2,400	2,600
112	John W. F. Hobbs *et al.* trs.	5,000	1,600	2,400	2,600
114	Franklin Sav'gs Bank	5,000	1,600	2,400	2,600
118	Edgar P. Benjamin	5,000	1,500	2,300	2,700
160	Edgar P. Benjamin	5,000	1,470	2,300	2,700
162	Asad J. Elias	5,000	1,457	2,300	2,700
164	Edward W. West	5,000	1,460	2,300	2,700
166	Oscar W. Hollinshed	5,000	1,458	2,300	2,700
168	Marie H. Lumpkin *et al.*	5,000	1,523	2,300	2,700
170	Marziebelle MacPherson	5,000	1,515	2,300	2,700
172	William W. O'Neill	5,000	1,480	2,300	2,700
174	Jennie Hutchinson	5,000	1,515	2,300	2,700
176	John W. F. Hobbs *et al.* trs.	5,000	1,521	2,300	2,700
190	Diab Judown *et al.*	6,800	1,827	3,100	3,700
192	Frank Taylor	6,400	1,827	2,700	3,700
194	Lucy J. Perry	6,400	1,827	2,700	3,700
196	Lucy J. Perry	6,400	1,827	2,700	3,700
198	LaBelle Simmons	6,400	1,827	2,700	3,700
200	John A. Brice *et al.*	6,400	1,827	2,700	3,700
202	Frances M. Mansfield	6,400	1,827	2,700	3,700
204	Boston Five Cents Sav. Bk.	6,200	1,827	2,700	3,500
206	William H. White	6,400	1,740	2,600	3,800
208	Stephen A. Edwin	6,400	1,740	2,600	3,800
210	Elizabeth George *et al.*	6,400	1,740	2,600	3,800
212	Jacob Long	6,100	1,740	2,600	3,500
214	Alice Furlong	6,400	1,740	2,600	3,800
216	Grace C. White	6,400	1,740	2,600	3,800
218	Adrienne P. Pierce	6,600	2,510	3,500	3,100
220	Workingmen's Co-op. Bk.	6,000	1,762	2,600	3,400
222	Edward N. Fortune	6,600	1,720	2,600	4,000
224	Helen Russell	7,000	1,688	3,000	4,000

WHARF STREET

11, 15	James S. Gallagher	45,900	2,295	32,100	13,800
17	John Morrissey hrs.	11,000	773	9,300	1,700

No.	Owner	Total	Sq. Ft.	Land	Building
19	John Morrissey hrs.	$11,000	760	$9,100	$1,900
21	Valued at 63, 67 India Street.				

WHEELER STREET

1,	3	Michael S. Rosenbaum	19,000	2,250	6,800	12,200
	11	Dickran H. Dadurian *et al.*	4,000	733	1,100	2,900
	13	Michael P. Murphy	4,000	712	1,100	2,900
	15	John J. Donovan	1,300	785	1,200	100
	17	Nicholas Brown	2,500	795	1,000	1,500
	19	Nicholas Brown	1,800	729	1,000	800
	21	George A. Richards T. T.	1,500	831	1,000	500
	23	Vaghorchag Servantz	2,000	847	1,100	900
	25	Hannah Horgan	1,500	850	1,100	400
	27	Martha J. Kelley	1,500	838	1,000	500
	29	Rocco Falcione	3,400	852	1,100	2,300
	31	*Morgan Mem. Co-op. Ind. Inc.	200,000	8,401	12,600	187,400

WHIPPLE STREET

H. J. Seiler Co. Valued at 112, 138 Norway St.

WHITMORE STREET

	9	**Rom. Cath. Archbishop	33,900	3,650	14,600	19,300

WIGET STREET

	3	Florence Shapiro	6,000	751	1,500	4,500
	5	Giovanna Silvestre	6,000	700	1,400	4,600
	7	Lizzie Goldberg	6,000	800	1,600	4,400
	9	Guiseppe Baliro *et al.*	7,000	900	1,800	5,200
	11	Michael Dell'Orfano	4,500	900	1,800	2,700
	13	Paul Andolino	5,000	900	1,800	3,200
17,	19	Paul Andolino	24,000	4,451	15,600	8,400

	8	Mile Barron	6,000	775	1,600	4,400
10,	12	Alberto Scibetta *et al.*	10,000	1,194	2,400	7,600
	14	Alberinda Cataldo	2,000	317	600	1,400
16,	18	Viola R. Pinanski	5,400	950	1,900	3,500
	20	Warren Instn. for Sav'gs	2,000	450	900	1,100
	22	Warren Instn. for Sav'gs	2,000	450	1,400	600

WIGGIN STREET

	3	Lucy Carpinella *et al.*	7,500	1,160	3,500	4,000

	No.	Owner	Total	Sq. Ft.	Land	Building
Lot	38	*Pres. & Fels. of Harv. Col.	$2,200	1,600	$2,200	
Lot	39	*Pres.& Fellows of Harv. Col.	2,200	1,600	2,200	
Lot	40	*Pres.& Fellows of Harv. Col.	2,200	1,600	2,200	
	34	Pres. & Fellows of Harv. Col.	6,500	2,005	2,500	$4,000
	36	Pres. & Fellows of Harv. Col.	6,300	2,026	2,300	4,000
	38	Pres. & Fellows of Harv. Col.	6,200	1,986	2,200	4,000
	40	Pres. & Fellows of Harv. Col.	6,000	2,016	2,000	4,000
	42	Pres. & Fellows of Harv. Col.	6,000	1,965	2,000	4,000
Lot	46	*Pres.&Fellows of Harv. Col.	3,200	1,600	3,200	
		Longwood Ave.				

WILKES STREET

1	Bennet B. Bristol	2,300	840	1,000	1,300
8	Blazey Slobinsky *et al.*	2,300	872	1,100	1,200
3	Samuel Michaelson	2,300	871	1,100	1,200
4	Samuel Michaelson	2,300	871	1,100	1,200
5	Sadie A. Dow	2,300	884	1,100	1,200
6	Jean Feldman	2,100	740	900	1,200

WILLARD PLACE

23	*Soc. St. John Evangt.	2,100	876	700	1,400
25	John C. Timiny	2,000	837	600	1,400
27	Walter S. DeWitt	2,000	840	600	1,400
29	John C. Timiny	2,000	838	600	1,400
10, 14	Louis Fine *et al.*	10,400	2,357	2,400	8,000
16	Howard I. Jackson	1,600	1,055	600	1,000
18	Howard I. Jackson	1,600	1,055	600	1,000
20	Howard I. Jackson	1,600	1,055	600	1,000
22	Howard I. Jackson	1,600	1,050	600	1,000
24	Howard I. Jackson	1,600	1,050	600	1,000
26	Howard I. Jackson	1,600	1,050	600	1,000
28	Howard I. Jackson	1,600	1,050	600	1,000
30	Howard I. Jackson	1,600	1,050	600	1,000

WILLARD STREET

7	Antonio Cataldo	7,500	1,275	3,800	3,700
9	Simone Ventura	7,700	1,218	3,700	4,000
11	Annie M. Kelley T. T.	5,800	1,218	3,700	2,100
13	Pauline Robinson	5,700	1,229	3,700	2,000
15	Jacob L. Green *et al.*	4,700	1,218	3,700	1,000
17	Benj. Freedman *et al.*	8,000	1,218	3,700	4,300
19	Real Estate Co-op. Bank	8,000	1,330	4,000	4,000
21	Morris L. Hootstein	9,600	1,325	4,000	5,600
23	Reginald G. Hodsdon T. T.	4,000	1,324	4,000	

No.	Owner	Total	Sq. Ft.	Land	Building
8	Michele Fazio	$9,500	1,254	$4,100	$5,400
10	Santa Fazio	9,500	1,254	4,100	5,400
12	Joseph Terranova	8,600	1,254	4,100	4,500
14	Annie Bazoll	8,500	1,254	4,100	4,400
16	Alex. Meroski *et al.*	7,200	1,054	3,400	3,800
18	Mary Holbiak	7,000	1,054	3,400	3,600
20	Bennie De Angelis	7,000	1,140	3,700	3,300

WILLIAMS COURT

2, 3	Thomas A. Jenckes tr. *et al.*	52,400	800	50,400	2,000
5, 8	Post Publishing Co.	230,000	5,880	164,000	66,000

WILLIAMS STREET

N. E. Side	A. Berenson *et al.* trs.	12,900	21,482	12,900	
25	Valued at 16, 24 Sterling Street.				
37	C. L. Berger & Sons, Inc.	40,500	23,780	15,500	25,000
16	Valued at 2121 Wash'n Street.				
18	Alice M. Dyer	2,800	1,840	1,500	1,300
20	James T. Owens	2,000	1,636	1,300	700
22	Volunteer Co-op. Bank	2,000	1,647	1,300	700
24	Johanna Connor	3,900	1,803	1,400	2,500
26	Nathan N. James *et al.*	3,900	1,804	1,400	2,500
28	Bartholomew Connor	3,900	1,720	1,400	2,500
30	Johanna Connor	3,900	1,737	1,400	2,500
32	*Women's Home Miss. Soc.	3,900	1,722	1,400	2,500
34	Peter A. Christian	3,900	1,806	1,400	2,500
36	*Women's Home Missionary Society	3,500	1,841	1,500	2,000
38	Mary E. Schuyler	4,500	1,876	1,500	3,000
40	Joseph Warren Co-op. Bank	4,100	1,914	1,600	2,500
	Cor. Adams Place				

WILLOW STREET

9	*Boston University	27,000	874	8,700	18,300
10, 12	Allan M. Butler *et al.*	20,500	1,050	12,600	7,900
	Cor. Acorn.				

WINCHESTER STREET

9, 11	Effie A. Nowell *et al.*	16,000	2,136	12,800	3,200
17	Mary B. Cobb	6,800	655	3,900	2,900
19	Elizabeth Kenny *et al.*	20,000	1,232	9,900	10,100
	Cor. Church.				
31	Robert Shaw	10,000	595	5,400	4,600

No.	Owner	Total	Sq. Ft.	Land	Building
33	Roach & Craven Inc.	$7,000	623	$5,600	1,400
35	Francis E. Largenton	6,500	545	4,800	1,700
37	Nathan B. Hartford, Jr. tr.	12,500	554	4,900	7,600
39	Stephen S. Bartlett *et al.*	7,000	744	6,600	400
41	Frank C. Warren	10,500	576	5,200	5,300
43	Frank C. Warren	10,000	585	5,200	4,800
45	Elizabeth J. Dolan	8,500	601	5,400	3,100
47	George E. Lawrence *et al.*	8,500	612	5,400	3,100
49	Catherine A. M. Regan	8,000	628	5,500	2,500
51	Valued at 110 Arlington St.				
	Cor. Arlington.				
10	Sidney F. Squires	8,500	1,170	7,000	1,500
12	George F. Murphy	8,500	1,142	6,800	1,700
14	Frank L. Young	7,500	1,007	6,000	1,500
16	Josephine Mocogni *et al.*	8,500	976	5,600	2,900
18	Placido Pandolfino *et al.*	14,500	1,012	8,100	6,400
	Cor. South Cedar Place				
20	Johnson Service Co.	28,000	1,270	7,600	20,400
22	Adeline L. Horgan *et al.*	9,000	1,393	7,000	2,000
24	Cornelius O'Leary hrs.	7,800	1,454	5,800	2,000
26, 28	Cornelius O'Leary hrs.	7,000	1,524	6,100	900
30, 32	Elizabeth A. Keegan	9,000	1,642	7,000	2,000
	Cor. Church.				
36	Val. at 46 Church St.				
40, 44	Wm. F. Garcelon *et al.* trs.	69,000	6,600	39,400	29,600
	Cor. Edgerly Place.				
46, 48	Edgerly Realty Corpn.	50,000	3,604	28,800	21,200

WINTER PLACE

1	William J. Stober	75,000	1,029	62,800	12,200
2	William J. Stober	68,000	1,029	61,700	6,300
3, 4	First National Bank	145,000	2,410	132,600	12,400

WINTER STREET

9, 11	Edward W. Grew *et al.* trs.	375,000	3,109	363,300	11,700
13, 15	Geo. L. De Blois *et al.* trs.	540,000	3,970	516,100	23,900
	Cor. Music Hall Place.				
17, 19	Geo. L. De Blois *et al.* trs.	300,000	1,685	278,000	22,000
21, 23	Geo. L. De Blois *et al.* trs.	215,000	1,352	182,500	32,500
25, 29	Geo. L. De Blois *et al.* trs.	1,000,000	9,715	874,400	125,600
31, 33	Alice T. Richardson *et al.*	235,000	1,464	197,600	37,400
35, 41	Arthur D. Hill *et al.* trs.	775,000	3,400	459,000	316,000
43, 45	Florence D. Flagg *et al.* trs.	350,000	1,700	229,500	120,500

CARLTON S. REDMOND
50 CONGRESS STREET
Selling and Leasing Business Properties
LAFayette 2359

No.	Owner	Total	Sq. Ft.	Land	Building
2, 10	Valued at 443, 447 Wash'n Street.				
12, 14	Jackson's Inc. Cor. Jackson Place.	$260,000	1,180	$215,900	$44,100
16, 18	I. A. Ratshesky *et al.*	212,000	1,180	203,000	9,000
22, 24	A. Stowell & Co., Inc.	735,000	4,630	717,700	17,300
28, 30	Prov. Inst. for Savings	525,000	3,693	491,200	33,800
32, 34	Geo. L. De Blois *et al.* trs.	465,000	3,593	431,200	33,800
36, 38	Geo. L. De Blois *et al.* trs.	435,000	3,250	406,300	28,700
40, 42	I. A. Ratshesky *et al.*	445,000	3,295	418,500	26,500
44, 46	Philip Dexter *et al.* trs.	460,000	3,288	434,000	26,000
48, 50	John S. Ames *et al.* trs.	435,000	2,806	406,900	28,100

WINTHROP PLACE

N. E.	Ida M. Hodsdon T. T.	1,000	3,331	1,000	
5	Paige Holder	1,500	1,871	900	600
6	Byrd C. Lewis	1,100	1,232	700	400

WINTHROP SQUARE

1, 3	James M. Beebe hrs. Cor. Otis.	Valued at 32, 36 Otis Street.			
4, 5	Frank H. Beebe *et al.* trs. Cor. Devonshire.	380,000	5,985	239,400	140,600

WOODBURY STREET

1	Abraham Ynkelewitz	1,400	616	800	600
3	Louis Yankelewitz	1,200	600	600	600
5	Abraham Ynkelewitz	1,000	600	500	500
7	Abraham Ynkelewitz	1,000	600	500	500
9	Abraham Ynkelewitz	1,000	600	500	500
11	Abraham Ynkelewitz	1,000	600	500	500
13	John H. D. Raynor	1,000	600	500	500
15	Louis Yankelewitz	1,000	600	500	500
17	Madeline Jennings	700	600	500	200
19	Madeline Jennings	1,000	600	500	500
21	Katherine Pohorecki	1,100	600	500	600
23	Ida M. Hodsdon T. T.	700	600	500	200
25	Louis Yankelewitz	1,000	600	500	500
27	George H. Robinson	1,000	600	500	500
29	John J. Mulligan	700	600	500	200
31	John J. Mulligan	700	600	500	200
35, 39	Charles G. Way	10,000	2,173	4,300	5,700
2	Derina W. MacDougall	1,400	600	700	700
4	Sarah Lazzer	1,300	600	600	700

No.	Owner	Total	Sq. Ft.	Land	Building
6	Abraham Ynkelewitz	$1,300	600	$600	$700
8	Abraham Ynkelewitz	1,300	600	600	700
10	Eugenia Molotiuk	1,300	600	600	700
12	Katherine Pohorecki	1,400	750	700	700
14	Katherine Pohorecki	1,300	600	600	700
16	Louis Yankelewitz	1,300	600	600	700
18	Michael Kirnicky *et al.*	1,300	600	600	700
20	Louis Yankelewitz	1,500	750	800	700
22	Louis Yankelewitz	1,300	600	600	700
24	Gertrude M. Cole	1,100	600	600	500
26	Louis Yankelewitz	1,300	600	600	700
28	D. Tanaszcnark *et al.*	1,400	750	700	700
30	Abraham Ynkelewitz	1,400	750	700	700
32	Cecil H. Robinson	1,300	616	600	700

WORCESTER SQUARE

1	Mary Leverone	16,500	2,198	3,900	12,600
3	Mary Leverone	18,000	2,048	3,600	14,400
5	Flora Leverone	8,500	2,040	3,600	4,900
7	Flora Leverone	8,500	2,040	3,600	4,900
9	Kaleel Faysal *et al.*	9,000	2,125	3,800	5,200
11	Mabel G. Carberry	9,000	2,125	3,800	5,200
13	Sarah M. Hall	9,000	2,125	3,800	5,200
15	Sarah Levy	8,500	2,125	3,800	4,700
17	Sarah Levy	8,500	2,125	3,800	4,700
19	Bridie O'Malley	9,000	2,125	3,800	5,200
21	Elvah T. Kenney	8,500	2,125	3,800	4,700
23	Mary E. Allen	8,500	2,040	3,700	4,800
25	George A. Allison *et al.*	8,500	2,040	3,700	4,800
27	Ralph L. Smith	8,500	2,084	3,700	4,800
29	John Graham	9,000	2,320	4,000	5,000
31	Caroline A. Shea	8,900	2,502	4,400	4,500
33	Mary Leverone	8,500	2,520	4,400	4,100
35	Arthur C. Dennison *et al.*	9,400	2,520	4,400	5,000
37	Mary Leverone	8,500	2,520	4,400	4,100
39	Louis Bernstein	10,500	2,520	4,400	6,100
41	Sotir Elia *et al.*	11,000	3,052	6,100	4,900
	Cor. Harrison Avenue				
2	Ella F. Moran	9,000	2,371	4,200	4,800
4	Richard M. Murphy *et al.*	8,800	2,080	3,700	5,100
6	Delia Lewis	8,500	2,040	3,600	4,900
8	Emma M. Swain	8,500	2,040	3,600	4,900
10	Mary A. Haley	8,500	2,040	3,600	4,900

No.	Owner	Total	Sq. Ft.	Land	Building
12	Miriam M. Thayer	$8,500	2,125	$3,800	$4,700
14	Frank E. Ward *et al.*	8,500	2,125	3,800	4,700
16	Catherine McManus	8,500	2,125	3,800	4,700
18	Peter A. Lindahl	8,500	2,125	3,800	4,700
20	Lawrence Whitehead *et al.*	8,500	2,125	3,800	4,700
22	Carl M. T. Anderson *et al.*	8,500	2,125	3,800	4,700
24	Harris Frank	8,500	2,044	3,600	4,900
26	Helen C. Bennett	8,800	2,040	3,600	5,200
28	Ralph Hilt *et al.*	8,500	2,044	3,600	4,900
30	Herbert L. McKeenan	8,500	2,171	3,800	4,700
32	Guregh G. Baboian *et al.*	15,000	2,434	4,400	10,600
34	George A. Allison *et al.*	8,500	2,515	4,500	4,000
36	George A. Allison *et al.*	9,500	2,520	4,500	5,000
38	Mary G. Baboian	10,000	2,520	4,500	5,500
40	George A. Allison *et al.*	9,500	2,520	4,500	5,000
42	Sotir Elia *et al.*	15,000	2,480	5,000	10,000

Cor. Harrison Avenue

WORCESTER STREET

Cor. Washington

5, 7	K. N. Stamatopoulos *et al.*	9,000	1,224	3,700	5,300
9, 11	Hannah E. Riordan	10,000	1,224	3,700	6,300
13, 15	Hannah E. Riordan	10,200	1,224	3,700	6,500
17	Knights of St. Rose Corp.	17,000	3,640	6,400	10,600
19	Bertha B. Hanson	7,600	2,147	3,200	4,400
21	Ina M. Wells	8,600	2,047	3,100	5,500
23	William Frank *et al.*	6,800	1,933	2,900	3,900
25	Bertha Dubow	6,800	1,933	2,900	3,900
27	William Landrigan devs.	6,800	1,911	2,900	3,900
29	Artin M. Arontian. See 482, 490 Shawmut Ave.				
31	John J. Keane	9,200	1,672	4,200	5,000
33	John Ogonik *et al.*	6,800	1,520	2,300	4,500
35	Deeby Tinory	6,800	1,520	2,300	4,500
37	Harry Komornicki *et al.*	6,700	1,440	2,200	4,500
39	Daniel A. Gould *et al*	7,000	1,440	2,500	4,500
41	Thomas S. Nicholas	8,300	1,911	3,300	5,000
43	Helen I. Fales	6,300	1,840	2,800	3,500
45	Mary F. Rablin	6,300	1,900	2,800	3,500
47	Julius Dangel	6,300	1,900	2,800	3,500
49	Helen L. Walsh	6,300	1,900	2,800	3,500
51	Mary J. Donnelly tr.	6,500	1,900	2,800	3,700
53	Albert G. Magnuson *et al.*	6,500	1,880	2,800	3,700
55	Leo H. Willett	6,500	1,900	2,800	3,700
57	Frank P. Parker tr. u/d	5,500	1,850	2,800	2,700
59	Philip C. Davis *et al.*	6,900	1,980	3,000	3,900

No.	Owner	Total	Sq. Ft.	Land	Building
61	Andrew A. Gibbs *et al.*	$6,800	2,002	$3,000	$3,800
63	Annie L. Hunter	6,900	2,002	3,000	3,900
65	Elizabeth M. Gallagher	7,000	2,002	3,000	4,000
67	Mary A. McDougall	7,000	2,002	3,000	4,000
69	Evelyn A. Farrington	7,800	2,002	3,000	4,800
71	Axel W. Broberg	7,800	2,002	3,000	4,800
73	Anna Buck	8,100	1,980	3,000	5,100
75	Anna Schuluk	8,100	2,002	3,000	5,100
77	Louise A. Stearns	8,100	2,002	3,000	5,100
79	Grace A. Morse	8,400	2,002	3,000	5,400
81	Helen L. Bodge	8,400	2,002	3,000	5,400
83	Samuel H. Porter *et al.*	8,500	2,002	3,000	5,500
85	Eva M. White	8,500	2,002	3,000	5,500
87	Eva M. White	8,500	2,002	3,000	5,500
89	Ellen D. Paxton	7,700	2,002	3,000	4,700
91	Ellen D. Paxton	8,000	2,002	3,500	4,500
	Cor. Concord Place				
109	Mary Reilly	5,500	1,450	2,500	3,000
111	Mary Reilly	5,200	1,160	1,700	3,500
113	Jeremiah F. Creedon	5,200	1,160	1,700	3,500
115	James P. Mackin	5,200	1,160	1,700	3,500
117	James P. Mackin	5,200	1,160	1,700	3,500
125	David Shikes *et al.*	100,000	15,156	22,700	77,300
137	John H. Hebb	3,500	1,583	2,400	1,100
139	Charles C. Hamilton	7,500	2,788	3,500	4,000
141	Samuel McRae	7,000	1,955	3,000	4,000
143	Harriet B. Shaw	7,000	1,995	3,000	4,000
145	Charles C. Hamilton	7,000	1,995	3,000	4,000
147	Max Long	7,000	2,000	3,000	4,000
149	John A. Vandenberg	6,000	1,995	3,000	3,000
151	George W. MacDonald *et al.*	8,000	3,167	4,700	3,300
153	Max Long	8,000	2,186	3,300	4,700
155	Ruddolph S. Peart *et al.*	7,000	2,186	3,300	3,700
14	*Bethany Union for Y. W.	8,500	1,837	3,200	5,300
16	*Bethany Union for Y. W.	7,500	1,837	2,700	4,800
18	*Bethany Union for Y. W.	7,500	1,837	2,700	4,800
20	George A. Allison *et al.*	7,200	1,837	2,700	4,500
22	George A. Allison *et al.*	7,500	1,837	2,700	4,800
24	Caroline G. Newman	6,200	1,837	2,700	3,500
26	N. E. Mut. Life Ins. Co.	6,200	1,837	2,700	3,500
28	Catherine Gillis	6,400	1,950	2,900	3,500
	Cor. Shawmut Avenue				
32	Mary E. Quincy	4,700	900	2,700	2,000
34	Bertha N. Kantas	3,400	900	1,400	2,000

No.	Owner	Total	Sq. Ft.	Land	Building
36	Catherine L. Prince	$3,400	900	$1,400	$2,000
38	Florence A. Curtis	3,400	900	1,400	2,000
40	Lucy K. W. Reed	3,600	900	1,600	2,000
	Cor. Newland				
42	Edith C. Farwell	9,600	2,280	4,600	5,000
44	Carl E. Anderson	8,400	2,280	3,400	5,000
46	Elizabeth A. Bozier	8,400	2,280	3,400	5,000
48	Nellie M. Griffin	8,400	2,280	3,400	5,000
50	Samuel C. Hunter *et al.*	8,400	2,280	3,400	5,000
52	Anna M. Beck	8,400	2,280	3,400	5,000
54	Delle F. Feely *et al.*	8,400	2,232	3,400	5,000
56	John D. Diggin *et al.*	10,000	2,327	4,000	6,000
80	Minnie E. Sullivan	8,000	3,000	4,500	3,500
82	Ella F. Moran	8,400	2,300	3,400	5,000
84	Annie Libby	8,400	2,300	3,400	5,000
86	Edwin L. Glover *et al.*	8,400	2,300	3,400	5,000
88	Max Frank	8,400	2,300	3,400	5,000
90	Elizabeth Shearer	8,400	2,300	3,400	5,000
92	Bessie Dolan	8,300	2,300	3,400	4,900
94	Mary A. Edwards	9,200	2,300	4,000	5,200
108, 110	The Howlett Company	9,000	2,398	4,800	4,200
112, 116	James R. Jones	26,000	6,628	10,500	15,500
120	Medford Trust Co.	70,000	6,634	10,400	59,600
124	Howlett Company	8,500	2,616	3,900	4,600
126, 130	James Sugden Co.	11,000	2,725	4,000	7,000
132, 138	John Pearce *et al.*	34,000	7,412	11,100	22,900
140	Alfred H. Sawyer	7,500	2,469	3,700	3,800
144	Franklin Sav'gs Bank	24,000	3,229	4,800	19,200
r. 144	Franklin Sav'gs Bank	800	830	800	
146	Sarah Wilson	12,000	2,359	3,500	8,500
148	Matilda Portuondo	13,000	2,347	3,500	9,500
150	William M. Purvis	13,000	1,676	2,900	10,100
154	First Africa Meth. Epis. Church	8,000	2,103	3,700	4,300
156	Benjamin F. Thomas *et al.*	8,000	2,079	3,600	4,400

WORTHINGTON STREET

	Cor. Tetlow.				
	Blanche C. Martin. Valued at 11 Tetlow Street.				
147	Mary C. Maroney	60,000	4,534	7,700	52,300
163	*H. J. Coolidge *et al.* trs.	31,400	20,932	31,400	
	*Simmons College	136,800	136,761	136,800	

WYMAN PLACE

1, 4	Am. Supply Company	15,200	4,361	13,100	2,100

Y

YARMOUTH STREET

No.	Owner	Total	Sq. Ft.	Land	Building
1	Realty Inc.	$5,500	1,820	$4,100	$1,400
3	Realty Inc.	5,000	1,820	3,600	1,400
5	Nona L. Whitehead	7,000	2,310	4,600	2,400
7	Richard J. Lane	7,000	2,205	4,400	2,600
9	Theo Prifti	7,400	2,205	4,400	3,000
11	Mattie A. Smith	7,400	2,205	4,400	3,000
13	Roberta Randell	7,200	2,205	4,400	2,800
17	*Morgan Memorial Co-op. Ind. Inc.	50,000	6,676	13,400	36,600
21	Home Savings Bank	18,400	2,648	6,600	11,800
	Cor. Truro.				
25	Walter R. Smith	5,500	1,280	3,500	2,000
27	Golden Harden	4,500	1,231	2,500	2,000
29	Mary Reilly	5,400	1,246	3,400	2,000
	Cor. Harwich.				
31	Thomas W. Swan *et al.*	5,000	1,102	3,000	2,000
33	Mary E. J. Downes	4,500	1,002	2,500	2,000
E. Side	Bost. & Prov. R. R. Corpn.	16,800	6,010	16,800	
2	John Ward	6,900	2,100	4,200	2,700
4	Mark E. Putnam *et al.*	6,600	2,200	3,900	2,700
6	Alexander Nicholson	6,500	2,310	4,000	2,500
8	Mary A. Healy	6,000	2,310	4,000	2,000
10	Herve Bleuzen	6,000	2,310	4,000	2,000
12	Mary Baldino	6,000	2,205	3,900	2,100
14	Annie Ryner	6,000	2,205	3,900	2,100
16	Mary A. Ancrum	7,000	2,310	4,000	3,000
18	Kelly Smith	6,500	2,310	4,000	2,500
20	Kelly Smith	6,500	2,310	4,000	2,500
22	Matthews Mendes *et al.*	6,000	2,100	3,700	2,300
24	Bertha Ruther	6,000	2,100	3,700	2,300
26	George M. Turner	6,000	2,100	3,700	2,300
28	Mary A. Goode	6,000	2,100	3,700	2,300
30	Neil McNeil Endow. Fund	5,000	1,995	3,500	1,500
32	Charlestown Five Cents Sav. Bank	5,000	1,995	3,500	1,500
34	Bertha Ruther	5,000	1,995	3,500	1,500
36	Bertha Ruther	5,400	1,954	3,400	2,000

Calendar 1934

JANUARY

S	M	T	W	T	F	S
..	1	2	3	4	5	6
7	8	9	10	11	12	13
14	15	16	17	18	19	20
21	22	23	24	25	26	27
28	29	30	31	..	..	..
..	..	..	..	..	..	..

FEBRUARY

S	M	T	W	T	F	S
..	..		..	1	2	3
4	5	6	7	8	9	10
11	12	13	14	15	16	17
18	19	20	21	22	23	24
25	26	27	28	..	..	..
..	..	..	..	..	..	..

MARCH

S	M	T	W	T	F	S
..	..	..	..	1	2	3
4	5	6	7	8	9	10
11	12	13	14	15	16	17
18	19	20	21	22	23	24
25	26	27	28	29	30	31
..	..	..	..	..	..	..

APRIL

..	..	..	..	..	..	..
1	2	3	4	5	6	7
8	9	10	11	12	13	14
15	16	17	18	19	20	21
22	23	24	25	26	27	28
29	30	..	..		..	..

MAY

..	..	1	2	3	4	5
6	7	8	9	10	11	12
13	14	15	16	17	18	19
20	21	22	23	24	25	26
27	28	29	30	31	..	..
..	..	..	..	..	..	..

JUNE

..	..	..	..	..	1	2
3	4	5	6	7	8	9
10	11	12	13	14	15	16
17	18	19	20	21	22	23
24	25	26	27	28	29	30
..	..	..	..	..	..	..

JULY

..	..	..	..	..	..	..
1	2	3	4	5	6	7
8	9	10	11	12	13	14
15	16	17	18	19	20	21
22	23	24	25	26	27	28
29	30	31	..	..	..	..

AUGUST

..	..	..	1	2	3	4
5	6	7	8	9	10	11
12	13	14	15	16	17	18
19	20	21	22	23	24	25
26	27	28	29	30	31	..
..	..	..	..	..	..	..

SEPTEMBER

..	..	..	..	..	..	1
2	3	4	5	6	7	8
9	10	11	12	13	14	15
16	17	18	19	20	21	22
23	24	25	26	27	28	29
30	..	..	..	..	..	..

OCTOBER

..	1	2	3	4	5	6
7	8	9	10	11	12	13
14	15	16	17	18	19	20
21	22	23	24	25	26	27
28	29	30	31	..	..	..
..	..	..	..	..	..	..

NOVEMBER

..	..	..	..	1	2	3
4	5	6	7	8	9	10
11	12	13	14	15	16	17
18	19	20	21	22	23	24
25	26	27	28	29	30	..
..	..	..	..	..	..	..

DECEMBER

..	..	..	..	..	..	1
2	3	4	5	6	7	8
9	10	11	12	13	14	15
16	17	18	19	20	21	22
23	24	25	26	27	28	29
30	31	..	..	..	..	..

T. DENNIE BOARDMAN
REGINALD & R. de B. BOARDMAN
Members of the Boston Real Estate Exchange

Real Estate and Mortgages
Care and Management of Estates

AMES BUILDING
1 Court Street, Boston, Mass.
TELEPHONE CAPITOL 5000

Branch Office: MANCHESTER, MASS.
TELEPHONE MANCHESTER 144